


FORM NO. 1071
(1981)

OKLAHOMA CORPORATION COMMISSION
OIL AND GAS CONSERVATION DIVISION UIC DEPI
Jim Thorpe Building Oklahoma City, Oklahoma 73105
(Rule 1-302)

INVENTORY OF AUTHORIZED EXISTING DISPOSAL WELLS

NAME OF WELL	LOCATION OF WELL	AUTHORIZING OCC ORDER NO.	DATE OF ORDER	MAX. AUTH. INJECTION RATE (BPD)	MAX. AUTH. INJECTION PRESS. (PSI)	OCC ORDER NOS. GRANTING EXCEPTIONS
Lucy No. 1	SE NE NW Sec. 9-9N-11E ⁶³	120118 ✓	11/26/80	1,000	700	

Operator: Star Resources, Inc. (Formerly known was W.D. Newsom & Assoc. This is a name change, only, in the company)
Address: 2828 N.W. 57th Suite 200
Oklahoma City, Oklahoma 73112


Signature of Duly Authorized Representative
9/26/82
Date

FORM NO. 1071
(1981)

OKLAHOMA CORPORATION COMMISSION
OIL AND GAS CONSERVATION DIVISION UIC DEPT
Jim Thorpe Building Oklahoma City, Oklahoma 73105
(Rule 3-302)

INVENTORY OF AUTHORIZED EXISTING DISPOSAL WELLS

NAME OF WELL	LOCATION OF WELL	AUTHORIZING OCC ORDER NO.	DATE OF ORDER	MAX. AUTH. INJECTION RATE (BPD)	MAX. AUTH. INJECTION PRESS. (PSI)	OCC ORDER NOS. GRANTING EXCEPTIONS
	YF 44 29-95-13					
	Information are accompanying forms					

Operator: Walter E. Stark
Address: Box 537
Coppan, Okla. 74022

Walter E. Stark
Signature of Duly Authorized Representative
3-15-72
Date

FORM NO 1071
(1981)

OKLAHOMA CORPORATION COMMISSION
OIL AND GAS CONSERVATION DIVISION - TIC DEPI
Jim Thorpe Building Oklahoma City, Oklahoma 73105
(Rule 5.302)

INVENTORY OF AUTHORIZED EXISTING DISPOSAL WELLS

NAME OF WELL	LOCATION OF WELL	AUTHORIZING OCC ORDER NO.	DATE OF ORDER	MAX. AUTH. INJECTION RATE (BPD)	MAX. AUTH. INJECTION PRESS. (PSI)	OCC ORDER NOS. GRANTING EXCEPTIONS
Beglev #3	NW NE NW N 11-10N-7E	227344	11/01/82	500	500	
LeForce 4-D	C N/2 NW N 01-22N-4E	228377	01/20/85	25000	800	

Operator: State Operating Company
Address: 8908 S. Yale, Suite 200
Tulsa, Oklahoma 74137

State Operating Company
Glenis J. Aron
Signature of Duly Authorized Representative
Corporate Secretary
Date: 1-8-86


FORM NO. 1071
(1981)

OKLAHOMA CORPORATION COMMISSION
OIL AND GAS CONSERVATION DIVISION UIC DEPT
Jim Thorpe Building Oklahoma City, Oklahoma 73105
(Rule 3-302)

INVENTORY OF AUTHORIZED EXISTING DISPOSAL WELLS

NAME OF WELL	LOCATION OF WELL	AUTHORIZING OCC ORDER NO.	DATE OF ORDER	MAX. AUTH. INJECTION RATE (BPD)	MAX. AUTH. INJECTION PRESS. (PSI)	OCC ORDER NOS. GRANTING EXCEPTIONS
Thua 1	SE SW NE 29-3N-1E UG	194676	9-19-81	100	200	

Operator: Christie Stewart Dalg Co.
Address: 4720 Taft
Wichita Falls TX 76308


Signature of Duly Authorized Representative
4-1-92
Date

FORM NO. 1071
(1981)

OKLAHOMA CORPORATION COMMISSION
OIL AND GAS CONSERVATION DIVISION - UIC DEPT
Jim Thorpe Building - Oklahoma City, Oklahoma 73105
(Rule 3-302)

INVENTORY OF AUTHORIZED EXISTING DISPOSAL WELLS

NAME OF WELL	LOCATION OF WELL	AUTHORIZING OCC ORDER NO.	DATE OF ORDER	MAX. AUTH. INJECTION RATE (BPD)	MAX. AUTH. INJECTION PRESS. (PSI)	OCC ORDER NOS. GRANTING EXCEPTIONS
<i>Ellington SUD</i>	<i>NWNE 1/4</i> <i>Sec 4-20N-6E</i>	<i>167014</i>	<i>8-14-80</i>	<i>150</i>	<i>150</i>	

Operator: _____
Address: _____

Quincy S. Stevens
Signature of Duly Authorized Representative
3-15-82
Date

M. NO. 1071
(1981)

OKLAHOMA CORPORATION COMMISSION
OIL AND GAS CONSERVATION DIVISION - TIC DEPT
Jim Thorpe Building - Oklahoma City, Oklahoma 73105
(Rule 3-102)

INVENTORY OF AUTHORIZED EXISTING DISPOSAL WELLS

NAME OF WELL	LOCATION OF WELL	AUTHORIZING OCC ORDER NO.	DATE OF ORDER	MAX. AUTH. INJECTION RATE (BPD)	MAX. AUTH. INJECTION PRESS. (PSI)	OCC ORDER NOS. GRANTING EXCEPTIONS
W-1	NW/4 NE/4 NW/4	129373	3-24-78	150	200	

Operator: _____
Address: _____

C.E. Stewart
Signature of Duly Authorized Representative
5-10-82
Date

OKLAHOMA CORPORATION COMMISSION
OIL AND GAS CONSERVATION DIVISION - UIC DEPT
Jim Thorpe Building - Oklahoma City, Oklahoma 73105
(Rule 3-302)

INVENTORY OF AUTHORIZED EXISTING DISPOSAL WELLS

NAME OF WELL	LOCATION OF WELL	AUTHORIZING OCC ORDER NO.	DATE OF ORDER	MAX. AUTH. INJECTION RATE (BPD)	MAX. AUTH. INJECTION PRESS. (PSI)	OCC ORDER NOS. GRANTING EXCEPTIONS
State 1-A	NW/4 SW/4 NE/4 Section 36-19N-48E Payne Co., Ok. 119	142742 ✓	7-3-78	100 Bbls	00 Vac	

Operator: A. B. Still

Address: Box 102, Drumright, Ok. 74030

G. B. Mize
Signature of Duly Authorized Representative

Date March 23, 1982

FORM NO. 1071
(1981)

OKLAHOMA CORPORATION COMMISSION
OIL AND GAS CONSERVATION DIVISION LIC DEPT
Jim Thorpe Building Oklahoma City, Oklahoma 73105
(Rule 3-302)

INVENTORY OF AUTHORIZED EXISTING DISPOSAL WELLS

NAME OF WELL	LOCATION OF WELL	AUTHORIZING OCC ORDER NO.	DATE OF ORDER	MAX. AUTH. INJECTION RATE (BPD)	MAX. AUTH. INJECTION PRESS. (PSI)	OCC ORDER NOS. GRANTING EXCEPTIONS
Zoller	NW-NW-SW Sec. 5-6N-5E 129	37353 ✓	-	-	-	

Operator: G.B. Stobangh Trust
Address: P.O. Box 727
Wewoka Oklahoma 74884

[Signature]
Signature of Duly Authorized Representative
March 25, 1982
Date

OKLAHOMA CORPORATION COMMISSION
OIL AND GAS CONSERVATION DIVISION - UIC DEPT.
Jim Thorpe Building - Oklahoma City, Oklahoma 73105
(Rule 3-302)

INVENTORY OF AUTHORIZED EXISTING DISPOSAL WELLS

NAME OF WELL	LOCATION OF WELL	AUTHORIZING OCC ORDER NO.	DATE OF ORDER	MAX. AUTH. INJECTION RATE (BPD)	MAX. AUTH. INJECTION PRESS. (PSI)	OCC ORDER NOS. GRANTING EXCEPTIONS
Sango Disposal	S4 SW NE Sec. 1- 177 Twp. 9 N-Range 5 E	59475	Not Known	Not Known	Not Known	Not Applicable
Reed Disposal	SE NE NE Sec. 35- 177 Twp. 7 N-Range 6 E	58951	Not Known	Not Known	Not Known	Not Applicable

Operator: Wayne Stokes
Address: PO Box 364
Blanchard, OK 73010

Wayne Stokes
Signature of Duly Authorized Representative
3-27-81
Date

FORM NO. 1071
(1981)

OKLAHOMA CORPORATION COMMISSION
OIL AND GAS CONSERVATION DIVISION LIC DEPT.
Jim Thorpe Building Oklahoma City, Oklahoma 73105
(Rule 3-302)

INVENTORY OF AUTHORIZED EXISTING DISPOSAL WELLS

NAME OF WELL	LOCATION OF WELL	AUTHORIZING OCC ORDER NO.	DATE OF ORDER	MAX. AUTH. INJECTION RATE (BPD)	MAX. AUTH. INJECTION PRESS. (PSI)	OCC ORDER NOS. GRANTING EXCEPTIONS
Peoples Community	NE SE SW 29-10N-2E	74121 ✓	5-27-69	200	300	—

Operator: The Stone Oil Company
The Matteson-Clark Company (Agent for Stone Oil Co.)
Address: 324 South Main - Suite 912
Tulsa, Oklahoma 74103

L. J. Clark
Signature of Duly Authorized Representative
3-22-82
Date

FORM NO. 1071
(1981)

OKLAHOMA CORPORATION COMMISSION
OIL AND GAS CONSERVATION DIVISION UIC DEPT
Jim Thorpe Building Oklahoma City, Oklahoma 73105
(Rule 3-302)

INVENTORY OF AUTHORIZED EXISTING DISPOSAL WELLS

NAME OF WELL	LOCATION OF WELL	AUTHORIZING OCC ORDER NO.	DATE OF ORDER	MAX. AUTH. INJECTION RATE (BPD)	MAX. AUTH. INJECTION PRESS. (PSI)	OCC ORDER NOS. GRANTING EXCEPTIONS
Londagin #5	S/R 27-18N-16E Wagoner County <i>HS</i>	P.D. 2861 Order # 51398	April 20, 64	500	500	

Operator: Omer Storck
5505 So. Yorktown Pl.
Tulsa, Oklahoma 74105
Address: _____

Omer Storck
Signature of Duly Authorized Representative
March 15, 1983
Date

FORM NO. 1071
(1981)

OKLAHOMA CORPORATION COMMISSION
OIL AND GAS CONSERVATION DIVISION UIC DEPT.
Jim Thorpe Building Oklahoma City, Oklahoma 73105
(Rule 3-302)

INVENTORY OF AUTHORIZED EXISTING DISPOSAL WELLS

NAME OF WELL	LOCATION OF WELL	AUTHORIZING OCC ORDER NO.	DATE OF ORDER	MAX. AUTH. INJECTION RATE (BPD)	MAX. AUTH. INJECTION PRESS. (PSI)	OCC ORDER NOS. GRANTING EXCEPTIONS
BROWN	S. 3. 21S N. 2W	64810		500	500	N/A

Operator: J. E. Sullivan Sr.
Address: 9521 S. Sharto!
OKE, OK 73139

[Signature]
Signature of Duly Authorized Representative
March 28, '82
Date

FORM NO. 1071
(1981)

OKLAHOMA CORPORATION COMMISSION
OIL AND GAS CONSERVATION DIVISION UIC DEPI
Jim Thorpe Building Oklahoma City, Oklahoma 73105
(Rule 3-102)

INVENTORY OF AUTHORIZED EXISTING DISPOSAL WELLS

NAME OF WELL	LOCATION OF WELL	AUTHORIZING OCC ORDER NO.	DATE OF ORDER	MAX. AUTH. INJECTION RATE (BPD)	MAX. AUTH. INJECTION PRESS. (PSI)	OCC ORDER NOS. GRANTING EXCEPTIONS
Goodin #4	SW 34-9N-1E <i>27</i>	32869	6-19-56	150		

Operator: G.W. Sullivant
Address: 804 First Life Assurance Bldg.
Oklahoma City, OK 73102

G.W. Sullivant
Signature of Duly Authorized Representative
March 10, 1982
Date

FORM NO. 1071
(1981)

OKLAHOMA CORPORATION COMMISSION
OIL AND GAS CONSERVATION DIVISION UIC DEPT
Jim Thorpe Building Oklahoma City, Oklahoma 73105
(Rule 3-302)

INVENTORY OF AUTHORIZED EXISTING DISPOSAL WELLS

NAME OF WELL	LOCATION OF WELL	AUTHORIZING OCC ORDER NO.	DATE OF ORDER	MAX. AUTH. INJECTION RATE (BPD)	MAX. AUTH. INJECTION PRESS. (PSI)	OCC ORDER NOS. GRANTING EXCEPTIONS
SULLIVAN SALTWATER DISP.	C-E-2-N-2-80	29-16-17	97179	4-5 78	700	

Operator: Randy Sullivan
Address: Box 353
Putnam, OK 73654

Randy Sullivan
Signature of Duly Authorized Representative
3-23-82
Date

FORM NO. 1071
(1981)

OKLAHOMA CORPORATION COMMISSION
OIL AND GAS CONSERVATION DIVISION - UIC DEPT.
Jim Thorpe Building - Oklahoma City, Oklahoma 73105
(Rule 3-302)

INVENTORY OF AUTHORIZED EXISTING DISPOSAL WELLS

NAME OF WELL	LOCATION OF WELL	AUTHORIZING OCC ORDER NO.	DATE OF ORDER	MAX. AUTH. INJECTION RATE (BPD)	MAX. AUTH. INJECTION PRESS. (PSI)	OCC ORDER NOS. GRANTING EXCEPTIONS
YOUNG L. M. #9	SE/4 11-14N-1W OKLAHOMA 109	116416	2-11-81	NA	NA	138802
RENTIE M. #10	SE/4 14-2N-6E SEMINOLE 133	88123	12-10-71	6000	200	
WEST DOUGLAS #1	NE/4 27-21N-5W GARFIELD 47	161144	10-10-79	1000	500	
STAPLES #1	SW/4 8-21N-8W NOBLE 109	67783	12-18-67	100	100	
ALLEN FIELD #20	SW/4 17-5N-5E POSTOTOC 125	39121	3-17-59	2000	1000	
BAKER T. J. #7	SE/4 10-8N-6E SEMINOLE 133	12202 ✓	4-1-56	700	NA	
BAKER T. J. #8	SE/4 10-8N-6E SEMINOLE 133	71540	2-10-69	2000	300	
BASS H. L. #1	NE/4 20-2N-24ECM BEAVER 7	86726 ✓	7-23-71	500	1000	
BEEBE SWD #1						

Operator: ~~Sun Exploration & Production Co.~~
P. O. Box 3900
Address: ~~Tulsa, Oklahoma 74108~~

Signature of Duly Authorized Representative

Date

FORM NO. 1071
(1981)

OKLAHOMA CORPORATION COMMISSION
OIL AND GAS CONSERVATION DIVISION UIC DEPT.
Jim Thorpe Building Oklahoma City, Oklahoma 73105
(Rule 3.302)

INVENTORY OF AUTHORIZED EXISTING DISPOSAL WELLS

NAME OF WELL	LOCATION OF WELL	AUTHORIZING OCC ORDER NO.	DATE OF ORDER	MAX. AUTH. INJECTION RATE (BPD)	MAX. AUTH. INJECTION PRESS. (PSI)	OCC ORDER NOS. GRANTING EXCEPTIONS
ITI-C-1 #1	SW/4 11-9N-6E SEMINOLE 133	11750				
JESSE CROMWELL #5-2	SW/4 14-2N-7E PONTOTOC 123	18857	2-11-59	750	500	
JOHNSON KIZZIE #1	NE/4 29-8N-8E SEMINOLE 133	67677	12-6-67	1000	500	
KATSCHOR #1	SW/4 7-16N-2W LOGAN 83	103724	3-7-74	2500	1000	
KESSINGER #2	SW/4 25-9N-4E POTTOWATOMIE 25	11727	2-7-56	NA	NA	
MELISSA #1						
MELISSA #4	SW/4 16-7N-6E SEMINOLE 133	17011	5-5-58	NA	NA	
MID FITTS #13-1A						
MINER J. W. #1	SW/4 11-20N-5E Pawnee 117	12986	7-18-56	NA	NA	
MURROW, E. #1	SW/4 11-8N-6E SEMINOLE 133	87012	7-10-70	7000	GRAVITY	

Operator: ~~Sun Exploration & Production Co.~~
P. O. Box 3800
Address: ~~Tulsa, Oklahoma 74102~~


Signature of Duly Authorized Representative

3-25-82
Date

FORM NO. 1071
(1981)

OKLAHOMA CORPORATION COMMISSION
OIL AND GAS CONSERVATION DIVISION - UIC DEPT.
Jim Thorpe Building - Oklahoma City, Oklahoma 73105
(Rule 1.302)

INVENTORY OF AUTHORIZED EXISTING DISPOSAL WELLS

NAME OF WELL	LOCATION OF WELL	AUTHORIZING OCC ORDER NO.	DATE OF ORDER	MAX. AUTH. INJECTION RATE (BPD)	MAX. AUTH. INJECTION PRESS. (PSI)	OCC ORDER NOS. GRANTING EXCEPTIONS
EDWARDS SADIE #3	SE/4 15-12N-3W	10 000 ✓	5-6-47	350	NA	
	OKLAHOMA 109					
FITTS WEST #35-1A						
FLEET D. F. #15	SE/4 7-5N-8E	13 542	10-30-56	400	500	
	SEMINOLE 135					
FORD RHODA SWD #6	SE/4 7-15N-6E	12 315	10-23-68	500	100	
	LINCOLN 81					
GERRISH SWD #1	SE/4 20-18N-1E	11 954 ✓	1-1-71	165	GRAVITY	
	PAYNE 119					
GOULD SCHOOL LAND #5	SW/4 11-20N-5E	14 283	12-14-50	NA	NA	
	PANSEE 117					

Operator: Sun Exploration & Production Co.
Address: P. O. Box 4800
Tulsa, Oklahoma 74102

[Signature]
Signature of Duly Authorized Representative

3-25-82
Date

FORM NO. 1071
(1981)

OKLAHOMA CORPORATION COMMISSION
OIL AND GAS CONSERVATION DIVISION UIC DEPT.
Jim Thorpe Building - Oklahoma City, Oklahoma 73105
(Rule 1.302)

INVENTORY OF AUTHORIZED EXISTING DISPOSAL WELLS

NAME OF WELL	LOCATION OF WELL	AUTHORIZING OCC ORDER NO.	DATE OF ORDER	MAX. AUTH. INJECTION RATE (BPD)	MAX. AUTH. INJECTION PRESS. (PSI)	OCC ORDER NOS. GRANTING EXCEPTIONS
BROWN HEFNER 06	NW/4 14-1S-6W	153847 ✓	6-5-79	750	500	
	STEPHENS 137					
BOYLES 03-7						
CASH 02	SE/4 1-4S-7E	34221	2-21-57	NA	NA	
	POSTOTOC 123					
CASH 05	SE/4 1-4S-7E	34421	2-21-57	NA	NA	
	POSTOTOC 123					
GATES NANCY 02-13	NW/4 13-2S-22ECM	120407 ✓	4-5-76	150	GRAVITY	
	BEAVER 7					
CATHEY 03	SE/4 20-4S-2W	25119 ✓	7-5-57	NA	NA	
	CARTER 19					
CAUGHLIN A&B 01	NW/4 30-25S-1E	34587 ✓	4-15-57	200	NA	
	KAY 71					
DAVIS J. 01	NW/4 11-9S-5E	53342	11-14-63	1600	GRAVITY	
	SEMINOLE 133					
FARP W. A. 02	NW/4 8-15S-6E	9-345	4-11-72	1400	600	
	LINCOLN 81					

Operator: Sun Exploration & Production Co.
Address: P. O. Box 3830
Tulsa, Oklahoma 74102

J. B. [Signature]
Signature of Duly Authorized Representative

2-25-92
Date

FORM NO. 1071
(1981)

OKLAHOMA CORPORATION COMMISSION
OIL AND GAS CONSERVATION DIVISION UIC DEPT.
Jim Thorpe Building Oklahoma City, Oklahoma 73105
(Rule 3-302)

INVENTORY OF AUTHORIZED EXISTING DISPOSAL WELLS

NAME OF WELL	LOCATION OF WELL	AUTHORIZING OCC ORDER NO.	DATE OF ORDER	MAX. AUTH. INJECTION RATE (BPD)	MAX. AUTH. INJECTION PRESS. (PSI)	OCC ORDER NOS. GRANTING EXCEPTIONS
SMITH J. M. #23	SE/4 5-7N-7E SEMINOLE 133	67262 ✓	10-16-67	500	ATMOSPHERIC PRESSURE	
SMITH GOMER #41	SW/4 11-3N-1E GARVIN 49	99123	8-16-73	100	100	
S. BOYD EXT. #1-5	7-2N-21E CM BEAVER 7	47618 ✓	11-16-61	1000	500	
STATLER D. #2	SW/4 34-2N-7E PONTOTOC 123	18857	2-13-59	750	500	
SWAN #3	SE/4 12-6N-5E SEMINOLE 133	62019 /	3-29-66	1000	800	
THOMAS M. #3						
TONTZ SWD #1	NW/4 2-18N-2E PAYNE 119	111240	2-27-75	1200	1000	
WILDGRUBE SWD #1	SE/4 22-27N-1E KAY 71	77879 ✓	11-14-79	100	GRAVITY	
WILLIAMS H. #10	SW/4 13-11N-8E SEMINOLE 133	163177	1-23-80	3000	600	
WILLMOTT J. W. #8	SE/4 10-9N-5E SEMINOLE 133	77550	10-28-79	2000	100	

Operator: Sun Exploration & Production Co.
P. O. Box 3800
Address: Tulsa, Oklahoma 74102

Signature of Duly Authorized Representative

Date

FORM NO. 1071
(1981)

OKLAHOMA CORPORATION COMMISSION
OIL AND GAS CONSERVATION DIVISION - OIC DEPT.
Jim Thorpe Building - Oklahoma City, Oklahoma 73105
(Rule 3.302)

INVENTORY OF AUTHORIZED EXISTING DISPOSAL WELLS

NAME OF WELL	LOCATION OF WELL	AUTHORIZING OCC ORDER NO.	DATE OF ORDER	MAX. AUTH. INJECTION RATE (BPD)	MAX. AUTH. INJECTION PRESS. (PSI)	OCC ORDER NOS. GRANTING EXCEPTIONS
PFEIFER #2	SW/4 33-20N-2W	198792	9-18-81	700	500	
	NOBLE 103					
RICKETTS #3	NW/4 22-2N-3W	67907	1-8-68	NA	NA	
	CARTER 19					
ROFF SWD #1	NE/4 15-10N-4E	39593	5-17-59	NA	NA	
	SEMINOLE 133					
SCHONWALD SWD #1	NE/4 34-6N-4E	95865	2-5-73	500	GRAVITY	
	MCCLAIN 81					
SCHOOL 22 #4	SE/4 16-25N-2W	29360	10-27-54	NA	NA	
	KAY 71					
SCHUERMEYER #1	SW/4 12-6N-5E	78586	1-6-70	1500	900	
	SEMINOLE 133					
S E FLYNN #22-21	SE/4 10-20N-5W	65408	3-11-67	NA	1000	
	GARFIELD 47					
SEARIGHT FIELD #2	NW/4 11-9N-6E	35619	1-12-59	1100	NA	
	SEMINOLE 133					
SHERMAN A C #4	SE/4 14-10N-5E	34574	4-9-52	NA	NA	
	PAYNE 119					
SMITH, J. M. #17	NE/4 5-7N-7E	59894	8-31-65	1500	750	
	SEMINOLE 133					

Operator: Sun Exploration & Production Co
Address: P. O. Box 3800
Tulsa, Oklahoma 74102

[Signature]
Signature of Duly Authorized Representative

3-25-82
Date

FORM NO. 1071
(1981)

OKLAHOMA CORPORATION COMMISSION
OIL AND GAS CONSERVATION DIVISION - TIC DEPT.
Jim Thorpe Building Oklahoma City, Oklahoma 73105
(Rule 3-302)

INVENTORY OF AUTHORIZED EXISTING DISPOSAL WELLS

NAME OF WELL	LOCATION OF WELL	AUTHORIZING OCC ORDER NO.	DATE OF ORDER	MAX. AUTH. INJECTION RATE (BPD)	MAX. AUTH. INJECTION PRESS. (PSI)	OCC ORDER NOS. GRANTING EXCEPTIONS
GRAY, A SWD #2	NE/4 29-9N-R1 CLEVELAND 27	180925 -	12-12-80	2500	2500	
GUTHRIE #3	SW/4 31-21N-2W NOBLE 103	157303 -	7-7-79	300	500	
HARDCASTLE #4	SW/4 22-21N-3W OKLAHOMA 109	82727 -	11-24-70	200	400	
HEFSER, F. #7	SE/4 21-2S-3W CARTER 19	36993 -	4-23-58	300	200	
HOKE #2	NW/4 1-19N-5E PAYNE 119	19852	3-18-47	NA	NA	
HOKE #8	NW/4 1-19N-5E PAYNE 119	19852	3-18-47	NA	NA	
HOKE #9	NW/4 1-19N-5E PAYNE 119	19852	3-18-47	NA	NA	
HOKE #11	NW/4 1-19N-5E PAYNE 119	19852	3-18-47	NA	NA	
HOKE #14	NW/4 1-19N-5E PAYNE 119	19852	3-18-47	NA	NA	
HOKE #16	NW/4 1-19N-5E PAYNE 119	19852	3-18-47	NA	NA	

Operator: Sun Exploration & Production Co.
Address: P. O. Box 3800
Tulsa, Oklahoma 74102

[Signature]
Signature of Duly Authorized Representative

3-25-82
Date

FORM NO. 1071
(1981)

OKLAHOMA CORPORATION COMMISSION
 OIL AND GAS CONSERVATION DIVISION -- UIC DEPT.
 Jim Thorpe Building -- Oklahoma City, Oklahoma 73105
 (Rule 3-302)

INVENTORY OF AUTHORIZED EXISTING DISPOSAL WELLS

NAME OF WELL	LOCATION OF WELL	AUTHORIZING OCC ORDER NO.	DATE OF ORDER	MAX. AUTH. INJECTION RATE (BPD)	MAX. AUTH. INJECTION PRESS. (PSI)	OCC ORDER NOS. GRANTING EXCEPTIONS
Bishop #1 (PSA)	NE1/4 Sec. 11 81 T15N R5E	83327	12/29/71	550	1000	
Livewy #3 (TA)	SW1/4 Sec. 11 81 T15N R5E	47388	11/1/71	250	1000	
NOTE: Water flood project authorized by OCC #47712 was unsuccessful and water injection was terminated in January 1973.						

Operator: Sunoco Energy Corporation
 Address: Suite 306
10 Lakeside Lane
Denver, CO 80212

Charles G. ...
 Signature of Duly Authorized Representative

 Date

OKLAHOMA CORPORATION COMMISSION
 OIL AND GAS CONSERVATION DIVISION — UIC DEPT.
 Jim Thorpe Building — Oklahoma City, Oklahoma 73105
 (Rule 1-302)

INVENTORY OF AUTHORIZED EXISTING DISPOSAL WELLS

RECEIVED
 APR 16 1982
 THE SUPERIOR OIL CO.
 WEST. DIV. AGENT
 INJECT. ACCTG.

NAME OF WELL	LOCATION OF WELL	AUTHORIZING OCC ORDER NO.	DATE OF ORDER	MAX. AUTH. INJECTION RATE (BPD)	INJECT. PRESS. (PSI)	OCC ORDER NOS. GRANTING EXCEPTIONS
McCroskey SHD #1	SW/SE Sec 7-4N-2W U	33467 —	10-16-55	N/A	N/A	
*IW-7	NW/SW Sec 10-3N-3W U	N/A	N/A	N/A	N/A	
*S-14	SE/SE Sec. 16-3N-3W U	N/A	N/A	N/A	N/A	
*The rights to these wells were purchased from the Phillips Petroleum Company in November, 1980. IW-7 was an existing water disposal well and S-14 was an existing water supply well						
Dist: OCC (2), PRB, WLM, Regulatory, CF						

Operator: Superior Oil Company
 Address: P. O. Box 4500
The Woodlands, TX 77380

JH Bolant
 Signature of Duly Authorized Representative
3-26-82
 Date

OKLAHOMA CORPORATION COMMISSION
OIL AND GAS CONSERVATION DIVISION - LIC DEPT.
Jim Thorpe Building - Oklahoma City, Oklahoma 73105
(Rule J-102)

RECEIVED
MAR 16 1982
THE SUPERIOR OIL CO.
WEST DIS. AGENT

INVENTORY OF AUTHORIZED EXISTING DISPOSAL WELLS

NAME OF WELL	LOCATION OF WELL	AUTHORIZING OCC ORDER NO.	DATE OF ORDER	MAX. AUTH. INJECTION RATE (BPD)	INJECT. PRESS. (PSI)	OCC ORDER NOS. GRANTING EXCEPTIONS
McCroskey SWD #1	SW/SE Sec 7-4N-2W 49	33467	10-16-56	N/A	N/A	
*IW-7	NW/SE Sec 10-3N-3W 49	N/A	N/A	N/A	N/A	
*S-14	SE/SE Sec 16-3N-3W 49	N/A	N/A	N/A	N/A	
*The rights to these wells were purchased from the Phillips Petroleum Company in November, 1980. IW-7 was an existing water disposal well and S-14 was an existing water supply well.						
Dist: OCC (2), PRB, WLM, Regulatory, CF						

Operator: Superior Oil Company
Address: P. O. Box 4500
The Woodlands, TX 77380

L.H. Bobert
Signature of Duly Authorized Representative
3-26-82
Date

FORM NO. 1071
(1981)

OKLAHOMA CORPORATION COMMISSION
OIL AND GAS CONSERVATION DIVISION — UIC DEPT.
Jim Thorpe Building — Oklahoma City, Oklahoma 73105
(Rule 3-302)

INVENTORY OF AUTHORIZED EXISTING DISPOSAL WELLS

NAME OF WELL	LOCATION OF WELL	AUTHORIZING OCC ORDER NO.	DATE OF ORDER	MAX. AUTH. INJECTION RATE (BPD)	MAX. AUTH. INJECTION PRESS. (PSI)	OCC ORDER NOS. GRANTING EXCEPTIONS
<i>Arthur Robison # W-1</i>	<i>SE Sec 36-28N-13E</i>	<i>290151</i>	<i>12-13-85</i>	<i>500</i>	<i>300</i>	<i>None</i>

Operator: SUPERIOR WELDING INC.
Address: P.O. Box 697
BARTLESVILLE, OK 74005

Carl W. Moore Jr.
Signature of Duly Authorized Representative
6-17-86
Date

OKLAHOMA CORPORATION COMMISSION
OIL AND GAS CONSERVATION DIVISION UIC DEPT
Jim Thorpe Building Oklahoma City, Oklahoma 73105
(Rule 3.102)

INVENTORY OF AUTHORIZED EXISTING DISPOSAL WELLS

NAME OF WELL	LOCATION OF WELL	AUTHORIZING OCC ORDER NO.	DATE OF ORDER	MAX. AUTH. INJECTION RATE (BPD)	MAX. AUTH. INJECTION PRESS. (PSI)	OCC ORDER NOS. GRANTING EXCEPTIONS
Graham No 1	SW/4 Sec 1-1N-6W	137 253	7-23-81	400	300	
Bobaco No 5	NW/4 Sec 15-35-SW	137 52576	9-24-63			

Sutherland Well Service
Operator: or Southern Production, Inc
c/o AFE Engineering, Inc
Address: 2601 NW Expressway
OKLA. CITY, OK 73112

Tom Chershauser
Signature of Duly Authorized Representative
3-19-82
Date

OKLAHOMA CORPORATION COMMISSION
OIL AND GAS CONSERVATION DIVISION UIC DEPT
Jim Thorpe Building Oklahoma City, Oklahoma 73105
(Rule 3-102)

INVENTORY OF AUTHORIZED EXISTING DISPOSAL WELLS

NAME OF WELL	LOCATION OF WELL	AUTHORIZING OCC ORDER NO.	DATE OF ORDER	MAX. AUTH. INJECTION RATE (BPD)	MAX. AUTH. INJECTION PRESS. (PSI)	OCC ORDER NOS. GRANTING EXCEPTIONS
<i>Edwards</i>	<i>...</i>	<i>...</i>	<i>...</i>	<i>...</i>	<i>...</i>	

Operator: *J. D. Sutton*
Address: *Star Route*
Loc. 2822 2344

[Signature]
Signature of Duly Authorized Representative
3-22-82
Date

FORM NO. 1071
(1981)

OKLAHOMA CORPORATION COMMISSION
OIL AND GAS CONSERVATION DIVISION - UIC DEPI
Jim Thorpe Building - Oklahoma City, Oklahoma 73105
(Rule 1-302)

INVENTORY OF AUTHORIZED EXISTING DISPOSAL WELLS

NAME OF WELL	LOCATION OF WELL	AUTHORIZING OCC ORDER NO.	DATE OF ORDER	MAX. AUTH. INJECTION RATE (BPD)	MAX. AUTH. INJECTION PRESS. (PSI)	OCC ORDER NOS. GRANTING EXCEPTIONS
Morris # 6	NW-11-35 SW6	44154	10-1970	160	150	
" # 23	SW-11-35 SW	44156	10-1970	130	180	
" # 24	SW-11-35 SW	44154	10-1970	160	150	

Operator: Sutton Oil Co
Address: Star Route Box 37
Loco, OKLA, 73442

Edward Sutton
Signature of Duly Authorized Representative
5-20-82
Date

OKLAHOMA CORPORATION COMMISSION
OIL AND GAS CONSERVATION DIVISION - OIC DEPT.
Jim Thorpe Building Oklahoma City, Oklahoma 73105
(Rule 3.302)

INVENTORY OF AUTHORIZED EXISTING DISPOSAL WELLS

NAME OF WELL	LOCATION OF WELL	AUTHORIZING OCC ORDER NO.	DATE OF ORDER	MAX. AUTH. INJECTION RATE (BPD)	MAX. AUTH. INJECTION PRESS. (PSI)	OCC ORDER NOS. GRANTING EXCEPTIONS
<i>McCaulley # 4</i>	<i>NE-28-15 5w 12</i>	<i>138348</i>	<i>4-30-64</i>	<i>30</i>	<i>210</i>	

Operator: *Loyd S well Co,
Edward Sutton*
Address: *Stear Route Box 37
Loco Okla, 73442*

Edward Sutton
Signature of Duly Authorized Representative
5-20-82
Date

OKLAHOMA CORPORATION COMMISSION
OIL AND GAS CONSERVATION DIVISION - UIC DEPT.
Jim Thorpe Building - Oklahoma City, Oklahoma 73105
(Rule 3-302)

INVENTORY OF AUTHORIZED EXISTING DISPOSAL WELLS

NAME OF WELL	LOCATION OF WELL	AUTHORIZING OCC ORDER NO.	DATE OF ORDER	MAX. AUTH. INJECTION RATE (BPD)	MAX. AUTH. INJECTION PRESS. (PSI)	OCC ORDER NOS. GRANTING EXCEPTIONS
<i>m. Lane</i>	<i>24-21A-75</i>	<i>31</i>	<i>7-21-71</i>	<i>120</i>	<i>120</i>	
<i>Flamingo #1</i>	<i>24-21A-75</i>	<i>17</i>	<i>7-70</i>	<i>250</i>	<i>300</i>	
<i>School Land #2</i>	<i>13-21A-75</i>	<i>17</i>	<i>1-4-72</i>	<i>500</i>	<i>300</i>	
<i>Inventory of Fullbore Wells</i>						
<i>Summary of FCRP</i>						
NEW ADDRESS						
4120 E. 5th ST.						
SUITE "D"						
TULSA, OKLA. 74135						
<i>We Bought the well from Northern Oil Corp. in Houston TX in Dec 1974 they did not give us the order # we have only a copy of the registration</i>						

Operator: *Swingler Oil Corp*
Address: *4120 E 5th Suite D*
Tulsa OK 74135

[Signature]
Signature of Duly Authorized Representative

7-16-72
Date

DOCUMENT QUALITY TARGET

THE FOLLOWING DOCUMENTS ARE IN SUCH A CONDITION, MAKING IT IMPOSSIBLE TO REPRODUCE IN A LEGIBLE OR READABLE CONDITION, THEREFORE, THE FOLLOWING DOCUMENTS ARE BELOW STANDARDS FOR MICROFILM.

FORM NO. 1070
(1981)

OKLAHOMA CORPORATION COMMISSION
OIL AND GAS CONSERVATION DIVISION - TIC DEPT
Jim Thorpe Building - Oklahoma City, Oklahoma 73105
(Rule 1-302)

INVENTORY OF AUTHORIZED EXISTING ENHANCED RECOVERY WELLS

NAME OF WELL	STATUS*	LOCATION OF WELL	AUTHORIZING OCC ORDER NO.	DATE OF ORDER	MAX. AUTH. INJECTION RATE (BPD)	MAX. AUTH. INJECTION PRESS. (PSI)	OCC ORDER NOS. GRANTING EXCEPTIONS
J. Baptiste #1	Op	NENWENE; Sec. 29	74183, 25392, 27619, 28994	NA	NA	NA	
J. Baptiste #3	"	NENENEW; Sec. 29	"	"	"	"	
J. Baptiste #10	"	NENESENW; Sec. 29	"	"	"	"	
S. Baptiste #38	"	SESWWNE; Sec. 20	"	"	"	"	
S. Baptiste #40	"	SESEWNN; Sec. 20	"	"	"	"	
S. Baptiste #52	"	SENSWNN; Sec. 20	182498	1-16-81	300	500	
S. Baptiste #54	"	SENEENE; Sec. 20	182497	1-16-81	300	500	
C. W. Clay #3	"	NENWENE; Sec. 28	74183, 25392, 27619, 28994	NA	NA	NA	
C. W. Clay #25	"	NENWENE; Sec. 28	"	"	"	"	
C. W. Clay #27	"	NENWENN; Sec. 28	"	"	"	"	
C. W. Clay #28	"	NENWENE; Sec. 28	"	"	"	"	
Criner #1	"	NENWENE; Sec. 20	"	"	"	"	
Criner #14	"	NENENEW; Sec. 20	"	"	"	"	
Criner #15	"	NENEENE; Sec. 20	"	"	"	"	
Farve #9	"	NENWENE; Sec. 20	"	"	"	"	
Farve #34	"	NENWENN; Sec. 20	"	"	"	"	
Farve #36	"	NENWENN; Sec. 20	"	"	"	"	
Farve #39	"	NENWENN; Sec. 20	"	"	"	"	
Farve #40	"	NENWENN; Sec. 20	"	"	"	"	
Farve #42	"	NENWENN; Sec. 20	"	"	"	"	

*All wells located in Twp 5S, Rge 1E, Carter County, Oklahoma

Operator: S & J Operating Company
Address: P. O. Box 2249
Wichita Falls, TX 76307

*TA = Temp. Aband.
SI = Shut In
Op = Operating

Dale S. Bilhartz
Signature of Duly Authorized Representative

April 1, 1982

Date

OKLAHOMA CORPORATION COMMISSION
 OIL AND GAS CONSERVATION DIVISION - UIC DEPT.
 Jim Thorpe Building - Oklahoma City, Oklahoma 73105
 (Rule 1302)

INVENTORY OF AUTHORIZED EXISTING ENHANCED RECOVERY WELLS

NAME OF WELL	STATUS*	LOCATION OF WELL	AUTHORIZING OCC ORDER NO.	DATE OF ORDER	MAX. AUTH. INJECTION RATE (BPD)	MAX. AUTH. INJECTION PRESS. (PSI)	OCC ORDER NOS. GRANTING EXCEPTIONS
<i>So Wewoka</i>	<i>Active</i>	<i>Sec. 31 8N-8E</i>	<i>33822</i>	<i>12/19/52</i>	<i>856</i>	<i>1050#</i>	<i>-</i>
<i>(Cunsah)</i>			<i>42882</i>	<i>6/30/60</i>			
			<i>52437</i>	<i>7/24/63</i>			

RECEIVED
 JAN 1 1982
 OKLAHOMA CORPORATION COMMISSION

Operator: *S&K Oil Co.*
 Address: *P.O. Box 559*
Tulsa, OK 74101

*TA = Temp. Aband.
 SI = Shut In
 Op = Operating

Arford D Brown
 Signature of Duly Authorized Representative
3/15/82
 Date

OKLAHOMA CORPORATION COMMISSION
OIL AND GAS CONSERVATION DIVISION - UIC DEPT
Jim Thorpe Building Oklahoma City, Oklahoma 73105
(Rule 3-302)

INVENTORY OF AUTHORIZED EXISTING ENHANCED RECOVERY WELLS

NAME OF WELL	STATUS*	LOCATION OF WELL	AUTHORIZING OCC ORDER NO.	DATE OF ORDER	MAX. AUTH. INJECTION RATE (BPD)	MAX. AUTH. INJECTION PRESS. (PSI)	OCC ORDER NOS. GRANTING EXCEPTIONS
Geo. Fish #10	Op	SEWCTR; Sec. 28	74183, 25392 27619, 28994	NA	NA	NA	
Ledbetter A-8	"	NWNNEN; Sec. 34	"	"	"	"	
Ledbetter A-9	"	NWSENE; Sec. 34	"	"	"	"	
Ledbetter A-11	"	NWNESE; Sec. 34	111872	3-26-75	300	500	
Westheimer-Daube #6	"	NWSESE; Sec. 28	74183, 25392 27619, 28994	NA	NA	NA	
" #15	"	NWSENE; Sec. 28	"	"	"	"	
" #17	"	NWSESE; Sec. 28	"	"	"	"	
" #18	"	NWSENE; Sec. 28	"	"	"	"	
Wolverton #10	"	NWSENE; Sec. 34	"	"	"	"	
Fish-Dillard W-4	"	SWSNES; Sec. 27	77444, 77438	10-14-69 10-20-69	1800	400	
Fish-Dillard W-5	"	SWSNEN; Sec. 27	"	"	"	"	
Postoak #7	"	NWNESE; Sec. 34	111873	3-26-75	300	500	

*All wells located in Twp 5S, Rge 1E, Carter County, Oklahoma

Operator: S & J Operating Company
Address: P. O. Box 2249
Wichita Falls, TX 76307

*TA = Temp. Aband.
SI = Shut In
Op = Operating

Dale S. Bilhartz
Signature of Duly Authorized Representative
April 1, 1982
Date

OKLAHOMA CORPORATION COMMISSION
OIL AND GAS CONSERVATION DIVISION - OIC DEPI
Jim Thorpe Building - Oklahoma City, Oklahoma 73105
(Rule 3-302)

INVENTORY OF AUTHORIZED EXISTING ENHANCED RECOVERY WELLS

NAME OF WELL	STATUS*	LOCATION OF WELL	AUTHORIZING OCC ORDER NO.	DATE OF ORDER	MAX. AUTH. INJECTION RATE (BPD)	MAX. AUTH. INJECTION PRESS. (PSI)	OCC ORDER NOS. GRANTING EXCEPTIONS
Susan Robra #6	opi	SE-NE-NE 31-27N-15E Nowata County	236841	April 15, 1983	50	500	
Susan Robra #9	opi	NE-NE-NE 31-27N-15E Nowata County	236837	April 15, 1983	50	500	
Susan Robra #16	opi	NE-NE-NE 31-27N-15E Nowata County	236839	April 15, 1983	50	500	
Susan Robra #1	opi	SW-NE-NE 31-27N-15E Nowata County	236840	April 15, 1983	50	500	
Susan Robra #2	opi	SW-NE-NE 31-27N-15E Nowata County	236838	April 15, 1983	50	500	
Susan Robra #3	opi	SU-NE-NE 31-27N-15E Nowata County	246264	Oct 11, 1983	50	500	
Robra #T-4	opi	SE-NE-NE 31-27N-15E Nowata County	262312	July 12, 1984	50	500	
Susan Robra #20	opi	NE-NE-NE 31-27N-15E Nowata County	297480	May 2, 1986	50	500	

Operator: Solon Petroleum Corp.
Address: 142 So. Pine
Nowata, OK 74042

*TA = Temp. Aband.
SI = Shut In
Op = Operating

Betty D. Dutton
Signature of Duly Authorized Representative
3-18-86
Date

OKLAHOMA CORPORATION COMMISSION
OIL AND GAS CONSERVATION DIVISION - TIC D1 P1
Jim Thorpe Building - Oklahoma City, Oklahoma 73105
(Rule 3-302)

INVENTORY OF AUTHORIZED EXISTING ENHANCED RECOVERY WELLS

NAME OF WELL	STATUS*	LOCATION OF WELL	AUTHORIZING OCC ORDER NO.	DATE OF ORDER	MAX. AUTH. INJECTION RATE (BPD)	MAX. AUTH. INJECTION PRESS. (PSI)	OCC ORDER NOS. GRANTING EXCEPTIONS
Susan Bohan #6	opi	SE-NE-NE 31-27N-15E Nowata County	236841	April 15, 1983	50	500	
Susan Bohan #9	opi	NE-NE-NE 31-27N-15E Nowata County	236837	April 15, 1983	50	500	
Susan Bohan #16	opi	NE-NE-NE 31-27N-15E Nowata County	236839	April 15, 1983	50	500	
Susan Bohan #I-1	opi	SW-NE-NE 31-27N-15E Nowata County	236840	April 15, 1983	50	500	
Susan Bohan #I-2	opi	SW-NE-NE 31-27N-15E Nowata County	236838	April 15, 1983	50	500	
Susan Bohan #I-3	opi	SU-NE-NE 31-27N-15E Nowata County	246264	Oct. 11, 1983	50	500	
Bohan #I-4	opi	SE-NE-NE 31-27N-15E Nowata County	262312	July 12, 1984	50	500	

Operator: Solon Petroleum Corp.
Address: 142 So. Pine
Nowata, OK 74048

*TA = Temp. Aband.
SI = Shut In
Op = Operating

Betty Dunston
Signature of Duly Authorized Representative
3-18-86
Date

FORM NO. 1070
(1951)

OKLAHOMA CORPORATION COMMISSION
OIL AND GAS CONSERVATION DIVISION — UIC DEPT.
Jim Thorpe Building — Oklahoma City, Oklahoma 73105
(Rule 3-302)

NORTH ALMA PENN UNIT
STEPHENS COUNTY, OKLAHOMA

INVENTORY OF AUTHORIZED EXISTING ENHANCED RECOVERY WELLS

NAME OF WELL	STATUS*	LOCATION OF WELL	AUTHORIZING OCC ORDER NO.	DATE OF ORDER	MAX. AUTH. INJECTION RATE (BPD)	MAX. AUTH. INJECTION PRESS. (PSI)	OCC ORDER NOS. GRANTING EXCEPTIONS
NAPU #1	OP	NW SE SW, 4-15-4W	80300	4-17-1970	975	2800	88562
#5	OP	NW NW NW, 9-15-4W	80301	4-17-1970	1275	2800	88562
#7	OP	NW NW NE, 9-15-4W	80302	4-17-1970	1395	2800	88562
#14	OP	NW SE NW, 9-15-4W	80298	4-17-1970	1500	2800	88562
#8	SI	SW NW NW, 10-15-4W	80297	4-17-1970	300	2800	88562
#16	OP	NW SE NE, 9-15-4W	80291	4-17-1970	975	2800	88562
#20	OP	SE SE NE, 9-15-4W	80297	4-17-1970	1035	2800	88562
#24	OP	NE NW SW, 9-15-4W	80295	4-17-1970	825	2800	88562
#26	OP	NW NW SE, 9-15-4W	81666	7-27-1970	2130	2800	88562
#29	OP	NW NW SW, 10-15-4W	80861	5-25-1970	345	2800	88562
#33	OP	SE NW SW, 9-15-4W	80296	4-17-1970	1305	2800	88562
#37	OP	NW SE SE, 9-15-4W	80860	5-25-1970	2160	2800	88562
#42	OP	SE SW SW, 10-15-4W	80308	4-17-1970	525	2800	88562
#47	OP	NW NE NW, 16-15-4W	80394	4-17-1970	780	2800	88562
#49	OP	NW NW NE, 16-15-4W	80859	5-25-1970	1830	2800	88562
#50	OP	NW NW NW, 15-15-4W	81216	6-24-1970	1905	2800	88562
#52	OP	NW NE NW, 15-15-4W	80307	4-17-1970	720	2800	88562
#54	OP	NW NW NE, 15-15-4W	80305	4-17-1970	375	2800	88562
#63	OP	NW SE NE, 16-15-4W	81665	7-27-1970	1900	2800	88562
#66	OP	NW SE NW, 15-15-4W	80863	5-25-1970	1170	2800	88562

Operator: SAMEDAN OIL CORPORATION
Address: P O BOX 900
ARDMORE, OK 73401

*TA = Temp. Aband.
SI = Shut in
Op = Operating

[Signature]
Signature of Duly Authorized Representative

3/25/72
Date

OKLAHOMA CORPORATION COMMISSION
OIL AND GAS CONSERVATION DIVISION — UIC DEPT.
Jim Thorpe Building — Oklahoma City, Oklahoma 73105
(Rule 3-302)

NORTH ALMA PENN UNIT
STEPHENS COUNTY, OKLAHOMA

INVENTORY OF AUTHORIZED EXISTING ENHANCED RECOVERY WELLS

NAME OF WELL	STATUS*	LOCATION OF WELL	AUTHORIZING OCC ORDER NO.	DATE OF ORDER	MAX. AUTH. INJECTION RATE (BPD)	MAX. AUTH. INJECTION PRESS. (PSI)	OCC ORDER NOS. GRANTING EXCEPTIONS
NAPU #75	OP	NW NE SE, 16-15-4W	80864	5-25-1970	1935	2800	88562
#76	OP	NW NW SE, 15-15-4W	80304	4-17-1970	975	2800	88562
#79	OP	NW NE SW, 15-15-4W	80303	4-17-1970	315	2800	88562
#96	OP	NW SW SW, 15-15-4W	80862	5-25-1970	135	2800	88562
#88	OP	NW SE SW, 15-15-4W	80306	4-17-1970	345	2800	88562
#97	OP	NW NE NW, 22-15-4W	80299	4-17-1970	210	2800	88562
#99	OP	NW NW NE, 22-15-4W	198639	3-28-1991	675	2450	
#83	OP	SE NE SE, 16-15-4W	198636	7-20-1991	675	2450	
#38	OP	NE SE SE, 9-15-4W	784110	12-18-1969	345	2800	88562
#14	OP	SE SW SE, 9-15-4W	784110	12-18-1969	1170	2800	88562
#65	OP	NE SW NW, 15-15-4W	784110	12-18-1969	345	2800	88562
#90	OP	SE SE SW, 15-15-4W	784110	12-18-1969	425	2800	88562

Operator: SAMEDAN OIL CORPORATION
Address: P O BOX 909
ARDMORE, OK 73401

*TA = Temp. Aband.
SI = Shut in
Op = Operating
*Original Order Number
Approving Unitization

[Signature]
Signature of Duly Authorized Representative
3/29/92
Date

FORM NO. 1873
(1951)

OKLAHOMA CORPORATION COMMISSION
OIL AND GAS CONSERVATION DIVISION — UIC DEPT.
Jim Thorpe Building — Oklahoma City, Oklahoma 73105
(Rule 3-302)

SOUTH TATUMS SAND UNIT
CARTER COUNTY, OKLAHOMA

INVENTORY OF AUTHORIZED EXISTING ENHANCED RECOVERY WELLS

NAME OF WELL	STATUS*	LOCATION OF WELL	AUTHORIZING OCC ORDER NO.	DATE OF ORDER	MAX. AUTH. INJECTION RATE (BPD)	MAX. AUTH. INJECTION PRESS. (PSI)	OCC ORDER NOS. GRANTING EXCEPTIONS
STSU #1	OP	SW NW NE, 25-15-3W	54564	3-11-1964	475	1000	
#2	TSI	SE SE NW, 25-15-3W	54564	3-11-1964	1050	1000	
#3	OP	50' E. of C 5/2 25-15-3W	54564	3-11-1964	595	1000	
#4	OP	75' NE C 25-15-3W	54564	3-11-1964	490	1000	
#5	PA	SE, 25-15-3W	54564	3-11-1964		1000	
#6	OP	SW NE NE, 36-15-3W	54564	3-11-1964	440	1000	
#7	OP	SE NE NE, 25-15-3W	54564	3-11-1964	80	1000	
#8	TSI	NE SE NE, 25-15-3W	54564	3-11-1964	1000	1000	
#9	OP	SE SE NE, 25-15-3W	54564	3-11-1964	540	1000	
#10	OP	N NE SE, 25-15-3W	54564	3-11-1964	560	1000	
#11	OP	NE SE SE, 25-15-3W	54564	3-11-1964	400	1000	
#12	OP	S/2 SE, 25-15-3W	54564	3-11-1964	900	1000	
#13	OP	NW NW NW, 31-15-2W	54564	3-11-1964	200	1000	
#14	OP	NW NE NW, 31-15-2W	54564	3-11-1964	190	1000	
#15	TSI	NW SW SE, 30-15-2W	54564	3-11-1964	300	1000	
#16	TSI	NW NE SW, 30-15-2W	54564	3-11-1964	30	1000	
#17 A & B	OP	NE SW NW, 30-15-2W	54564	3-11-1964	900	1000	
#18	OP	NE NW SW, 30-15-2W	54564	3-11-1964	240	1000	
#19	OP	NE SW SW, 30-15-2W	54564	3-11-1964	360	1000	
#20	TSI	SE NW NW, 30-15-2W	54564	3-11-1964	350	1000	

Operator: SAMEDAN OIL CORPORATION
Address: P O BOX 909
ARDMORE, OK 73401

*TA = Temp. Aband.
SI = Shut in
Op = Operating

[Signature]
Signature of Duly Authorized Representative

3/25/87
Date

FORM NO. 1570
(1951)

OKLAHOMA CORPORATION COMMISSION
OIL AND GAS CONSERVATION DIVISION — UIC DEPT.
Jim Thorpe Building — Oklahoma City, Oklahoma 73105
(Rule 3-392)

SOUTH TATUMS SAND UNIT
CARTER COUNTY, OKLAHOMA

INVENTORY OF AUTHORIZED EXISTING ENHANCED RECOVERY WELLS

NAME OF WELL	STATUS*	LOCATION OF WELL	AUTHORIZING OCC ORDER NO.	DATE OF ORDER	MAX. AUTH. INJECTION RATE (BPD)	MAX. AUTH. INJECTION PRESS. (PSI)	OCC ORDER NOS. GRANTING EXCEPTIONS
STSU #21	OP	NE SW SE. 25-15-3W	54564	3-11-1964	780	1000	
#22	OP	N/2 NE. 25-15-3W	54564	3-11-1964	260	1000	
#23	OP	S/2 NE. 25-15-2W	54564	3-11-1964	600	1000	

Operator: SAMEDAN OIL CORPORATION
Address: P O BOX 909
ARDMORE, OK 73401

*TA = Temp. Aband.
SI = Shut in
Op = Operating

[Signature]
Signature of Duly Authorized Representative

3/79/62
Date

FORM NO. 1079
(1981)

OKLAHOMA CORPORATION COMMISSION
OIL AND GAS CONSERVATION DIVISION — UIC DEPT.
Jim Thorpe Building — Oklahoma City, Oklahoma 73105
(Rule 3-302)

WILDCAT JIM PEKN UNIT
CARTER COUNTY, OKLAHOMA

INVENTORY OF AUTHORIZED EXISTING ENHANCED RECOVERY WELLS

NAME OF WELL	STATUS*	LOCATION OF WELL	AUTHORIZING OCC ORDER NO.	DATE OF ORDER	MAX. AUTH. INJECTION RATE (BPD)	MAX. AUTH. INJECTION PRESS. (PSI)	OCC ORDER NOS. GRANTING EXCEPTIONS
WJPU #1	OP	SW NE NW, 31-15-2W	95197	12-18-1972	500	1250	
#7	OP	SW SE NW, 31-15-2W	95204	12-18-1972	500	1250	
#9	OP	NE NE SW, 31-15-2W	196678	8-5-1981	320	1340	
#12	OP	NE NW SE, 31-15-2W	95203	12-18-1972	300	1250	
#15	OP	SW NE SW, 31-15-2W	95206	12-18-1972	500	1250	
#19	OP	NW NE SW SE 31-15-2W	95205	12-18-1972	300	1250	
#23	OP	SW SE SW, 31-15-2W	95198	12-18-1972	500	1250	
#26	OP	E/2 SW SW SE, 31-15-2W	95219	12-18-1972	200	1250	
#29	OP	NW NW NE, 6-25-2W	196681	8-5-1981	280	1340	
#30	OP	NE NE NW, 6-25-2W	196680	8-5-1981	320	1340	
#32	OP	NE NW NW, 6-25-2W	196688	8-5-1981	300	1340	
#34	OP	SW NE NW, 6-25-2W	95218	12-18-1972	940	1250	
#36	OP	SW NW NE, 6-25-2W	95207	12-18-1972	220	1250	
#42	OP	SW SE NW, 6-25-2W	95217	12-18-1972	760	1250	
#44	OP	SW SW NE, 6-25-2W	95199	12-18-1972	460	1250	
#52	OP	NE NE SW, 6-25-2W	196686	8-5-1981	370	1340	
#54	OP	SW NE SW, 6-25-2W	95202	12-18-1972	420	1250	
#56	OP	SW NW SE, 6-25-2W	95200	12-18-1972	230	1250	
#57	OP	E/2 NW SE, 6-25-2W	196687	8-5-1981	240	1340	
#59	OP	SE NE SE, 6-25-2W	95201	12-18-1972	210	1250	

Operator: SAMEDAN OIL CORPORATION
Address: P O BOX 909
ARDMORE, OK 73401

*TA = Temp. Aband.
SI = Shut In
Op = Operating

Signature of Duty Authorized Representative
[Signature]
Date 2/25/82

FORM NO. 1070
(1-5-71)

OKLAHOMA CORPORATION COMMISSION
OIL AND GAS CONSERVATION DIVISION - UIC DEPT.
Jim Thorpe Building - Oklahoma City, Oklahoma 73105
(Rule 3-302)

WILDCAT JIM PENN UNIT
CARTER COUNTY, OKLAHOMA

INVENTORY OF AUTHORIZED EXISTING ENHANCED RECOVERY WELLS

NAME OF WELL	STATUS*	LOCATION OF WELL	AUTHORIZING OCC ORDER NO.	DATE OF ORDER	MAX. AUTH. INJECTION RATE (BPD)	MAX. AUTH. INJECTION PRESS. (PSI)	OCC ORDER NOS. GRANTING EXCEPTIONS
WJPU #66	OP	SE SE SW, 6-2S-2W	196685	8-5-1981	500	1340	
#70	OP	SW SE SE, 6-2S-2W	196684	8-5-1981	400	1340	
#79	OP	SW NW NW, 7-2S-2W	95209	12-18-1972	370	1250	
#98	PA	NW SW NW, 8-2S-2W	95211	12-18-1972	750	1250	
#90	OP	NW SE NE, 7-2S-2W	95212	12-18-1972	1270	1250	
#91	OP	NE SW NE, 7-2S-2W	95213	12-18-1972	530	1250	
#93	OP	NE SE NW, 7-2S-2W	95214	12-18-1972	610	1250	
#97	OP	NW SW NW, 7-2S-2W	96565	3-1-1973	470	1250	
#99	OP	SW SW NW, 7-2S-2W	95208	12-18-1972	530	1250	
#106	OP	SW SW NW, 8-2S-2W	196682	8-5-1981	290	1340	
#115	OP	SW NW SE, 7-2S-2W	95215	12-18-1972	440	1250	
#122	OP	NW NE NE, 18-2S-2W	95216	12-18-1972	390	1250	
#75	OP	NE NE NW, 7-2S-2W	95210	12-18-1972	440	1250	
#16	OP	E/2 NE SW, 31-1S-2W	196677	8-5-1981	340	1340	
#21	OP	NE SE SW, 31-1S-2W	196679	8-5-1981	280	1340	
#94	OP	SE NW NE, 7-2S-2W	921520	7-11-1972	520	1250	
#88-A	OP	NW SW NW, 8-2S-2W	921520	7-11-1972	750	1250	
#114	OP	SW NE SW, 7-2S-2W	921520	7-11-1972	220	1250	
#118	OP	NW SW SE, 7-2S-2W	921520	7-11-1972	170	1250	
#123	OP	NE NW NE, 18-2S-2W	921520	7-11-1972	470	1250	

Operator: SAMEDAN OIL CORPORATION
Address: P O BOX 909
ARDMORE, OKLAHOMA 73401

*TA = Temp. Aband.
SI = Shut In
Op = Operating
#Original Order Number
Approving Unitization

[Signature]
Signature of Duty Authorized Representative
5/25/82
Date

OKLAHOMA CORPORATION COMMISSION
OIL AND GAS CONSERVATION DIVISION - UIC DEPT
 Jim Thorpe Building - Oklahoma City, Oklahoma 73105
 (Rule 3.302)

INVENTORY OF AUTHORIZED EXISTING ENHANCED RECOVERY WELLS

NAME OF WELL	STATUS*	LOCATION OF WELL	AUTHORIZING OCC ORDER NO.	DATE OF ORDER	MAX. AUTH. INJECTION RATE (BPD)	MAX. AUTH. INJECTION PRESS. (PSI)	OCC ORDER NOS. GRANTING EXCEPTIONS
Bethel #12	Op. -SWD	Seminole County	34925	Not on file	Actual-30BPD	Gravity	N/A
Blankenship C-1	Op. -SWD	Seminole County	147678	12/1/78	300	300	N/A

Operator: David A. Schlachter
 Address: P. O. Box 25524
Dallas, Texas 75225

*TA = Temp. Aband.
 SI = Shut In
 Op = Operating

Rita Taylor
 Signature of Duly Authorized Representative
3/12/82
 Date


OKLAHOMA CORPORATION COMMISSION
OIL AND GAS CONSERVATION DIVISION -- OIC DEPT.
Jim Thorpe Building -- Oklahoma City, Oklahoma 73105
(Rule 3-302)

INVENTORY OF AUTHORIZED EXISTING ENHANCED RECOVERY WELLS

NAME OF WELL	STATUS*	LOCATION OF WELL	AUTHORIZING OCC ORDER NO.	DATE OF ORDER	MAX. AUTH. INJECTION RATE (BPD)	MAX. AUTH. INJECTION PRESS. (PSI)	OCC ORDER NOS. GRANTING EXCEPTIONS
Healdton II		Carter County	67978 (Unit)				
A-2	OP	NW/SW/SW 32-3S-3W	153613	5-30-79	500	700	
A-4	OP	NE/SW/SW 32-3S-3W	120503	4-7-76	500	500	
A-8	OP	SE/SW/SW 32-3S-3W	176063	9-16-80	1500	550	
A-6	SI	SW/SW/SW 32-3S-3W	153614	5-30-79	500	510	
A-16	OP	SW/SW 32-3S-3W	123257	7-30-76	1400	600	
A-17	OP	SE/SW/SW 32-3S-3W	123249	7-30-76	1600	600	
A-19	OP	SW/SW 32-3S-3W	176062	9-16-80	1000	500	
B-6	OP	SW/SE/SW 32-3S-3W	153619	5-30-79	500	700	
B-10	OP	NW/SE/SW 32-3S-3W	153615	5-30-79	500	610	
B-11	OP	NW/SE/SW 32-3S-3W	145607	10-4-78	1600	600	
C-14	OP	SW/SW/SE 32-3S-3W	123256	7-30-76	2000	200	
D-15	TA	NE/SW/SE 32-3S-3W	NA	NA	-	-	
E-12	OP	C/S. line SE/SE 32-3S-3W	137387	1-16-78	500	600	
E-22	OP	SE/SE/SE 32-3S-3W	137386	1-16-78	500	600	
E-29	OP	NE/SE/SE 32-3S-3W	123253	7-30-78	2000	600	
F-33	OP	NW/SW/SW 33-3S-3W	96794	4-5-73	1000	100	
F-34	TA	NE/SW/SW 33-3S-3W	NA	NA	-	-	
G-1	OP	NW/NW/NW 5-4S-3W	153612	5-30-79	500	700	
G-12	OP	N2/NW/NW 5-4S-3W	155730	7-26-79	500	600	

Operator: SHELL OIL CO.
BOX 991
Address: HOUSTON, TX 77001

*TA = Temp. Aband.
SI = Shut In
Op = Operating
NA = Not available
in our files


Signature of Duly Authorized Representative
1/18/82
Date

OKLAHOMA CORPORATION COMMISSION
OIL AND GAS CONSERVATION DIVISION - OIC DEPT.
Jim Thorpe Building -- Oklahoma City, Oklahoma 73105
(Rule 3-302)

INVENTORY OF AUTHORIZED EXISTING ENHANCED RECOVERY WELLS

NAME OF WELL	STATUS*	LOCATION OF WELL	AUTHORIZING OCC ORDER NO.	DATE OF ORDER	MAX. AUTH. INJECTION RATE (BPD)	MAX. AUTH. INJECTION PRESS. (PSI)	OCC ORDER NOS. GRANTING EXCEPTIONS
Healdton II		Carter County					
G-13	OP	NW/NE/NW 5-4S-3W	125122	10-20-76	1000	600	
G-18	OP	NW/NE/NW 5-4S-3W	123244	7-30-76	1800	600	
H-6	OP	SW/NW/NW 5-4S-3W	153617	5-30-79	500	580	
J-5	TA	NE/NW/NE 5-4S-3W	116181	10-27-75	500	300	
J-24	TA	SE/NE/NE 5-4S-3W	NA	12-24-68	1015	-	
J-25	OP	NW/NW/NE 5-4S-3W	NA	4-26-69	-	-	
K-30	OP	NE/NE/NE 5-4S-3W	NA				
K-31	OP	NE/SW/NE 5-4S-3W	98335	6-26-73	1000	600	
L-19	OP	SE/NW/NW 5-4S-3W	151883	4-12-79	700	540	
L-21	OP	SE/NW/NW 5-4S-3W	153251	5-17-79	500	540	
L-22	OP	NW/SW/NW 5-4S-3W	123245	7-30-76	2000	600	
M-25	OP	SE/NE/NW 5-4S-3W	NA	6-12-69	-	-	
N-26	OP	NW/NW/SW 5-4S-3W	161151	12-10-79	1000	500	
N-39	OP	SE/SW/NW 5-4S-3W	123247	7-30-76	2800	600	
O-3	OP	NE/SE/SW 5-4S-3W	151738	4-10-79	500	515	
O-49	OP	SW/SE/NW 5-4S-3W	153621	5-30-79	1000	600	
O-60	OP	NE/NE/SW 5-4S-3W	NA	12-29-68	1138	Vac	
O-61	OP	NW/SE/SW 5-4S-3W	NA	12-29-68	1696	Vac	
O-62	OP	SE/SE/SW 5-4S-3W	NA	12-24-68	1488	300	
P-12	OP	SW/NW/SW 5-4S-3W	123248	7-30-76	1200	600	

Operator: SHELL OIL CO.
BOX 991
Address: HOUSTON, TX 77001

*TA = Temp. Aband.
SI = Shut In
Op = Operating
NA - Not available
in our files

[Signature]
Signature of Duly Authorized Representative
1/18/82
Date


OKLAHOMA CORPORATION COMMISSION
OIL AND GAS CONSERVATION DIVISION -- UIC DEPT.
Jim Thorpe Building -- Oklahoma City, Oklahoma 73105
(Rule 3-302)

INVENTORY OF AUTHORIZED EXISTING ENHANCED RECOVERY WELLS

NAME OF WELL	STATUS*	LOCATION OF WELL	AUTHORIZING OCC ORDER NO.	DATE OF ORDER	MAX. AUTH. INJECTION RATE (BPD)	MAX. AUTH. INJECTION PRESS. (PSI)	OCC ORDER NOS. GRANTING EXCEPTIONS
Healdton II		Carter County					
Q-11	OP	NE/SE/SE 5-4S-3W	125443	10-29-76	500	600	
Q-34	OP	SE/NW/SE 5-4S-3W	123246	7-20-76	2500	600	
R-10	OP	SE/NE/SE 5-4S-3W	NA	12-24-60	576	480	
S-18	TA	NE/SW/SW 5-4S-3W	140598	5-2-78	2000	550	
U-9	OP	SE/NE/NW 8-4S-3W	125642	11-9-76	500	600	
V-2	OP	NE/NE/NE 8-4S-3W	125439	10-29-76	500	600	
V-13	OP	SE/SE/NE 8-4S-3W	125121	10-30-76	1000	600	
V-22	OP	NW/NW/NE 8-4S-3W	125438	10-29-76	500	600	
V-25	OP	SE/NE/NE 8-4S-3W	125440	10-29-76	500	600	
V-42	OP	NE/SW/NE 8-4S-3W	125441	10-29-76	500	600	
V-47	OP	NE/SW/NE 8-4S-3W	125442	10-29-76	500	600	
V-62	OP	SW/SE/NE 8-4S-3W	137385	1-16-78	500	600	
V-70	OP	C/NE/NE 8-4S-3W	107271	8-26-74	1000	300	
V-71	OP	NE/NW/NE 8-4S-3W	NA	6-17-69	-	-	
V-72	OP	SW/NW/NE 8-4S-3W	NA	12-29-68	1463	190	
V-73	OP	SW/NE/NE 8-4S-3W	123252	7-30-76	2400	600	
V-77	OP	SW/SW/NE 8-4S-3W	123250	7-30-76	2700	600	
W-5	OP	SE/SE/NW 8-4S-3W	125638	11-8-76	500	600	
X-3	OP	NE/NW/SE 8-4S-3W	138145	2-7-78	500	600	
X-11	OP	NW/NW/SE 8-4S-3W	123255	7-30-76	2200	600	

Operator: SHELL OIL CO.
BOX 991
Address: HOUSTON, TX 77001

*TA = Temp. Aband.
SI = Shut In
Op = Operating
NA = Not available in
our files


Signature of Duly Authorized Representative
1/18/82
Date


OKLAHOMA CORPORATION COMMISSION
OIL AND GAS CONSERVATION DIVISION - LIC DEPT.
Jim Thorpe Building - Oklahoma City, Oklahoma 73105
(Rule 3-302)

INVENTORY OF AUTHORIZED EXISTING ENHANCED RECOVERY WELLS

NAME OF WELL	STATUS*	LOCATION OF WELL	AUTHORIZING OCC ORDER NO.	DATE OF ORDER	MAX. AUTH. INJECTION RATE (BPD)	MAX. AUTH. INJECTION PRESS. (PSI)	OCC ORDER NOS. GRANTING EXCEPTIONS
Healdton II		Carter County					
X-12	OP	NE/NW/SE 8-4S-3W	123254	7-30-75	2200	600	
Y-4	OP	SW/NE/SE 8-4S-3W	114229	7-30-75	500	300	
Z-6	OP	SE/NE/SE 8-4S-3W	125123	10-30-75	500	600	
Z-12	OP	NE/NE/SE 8-4S-3W	125124	10-30-75	500	600	
Third Healdton Unit		Jefferson County					
1W	SI	NE/SE/SW 24-3S-4W	NA	1-21-66			
2W	OP	SW/SW/SW 24-3S-4W	NA	3-16-66			
4W	OP	SW/SE/SW 24-3S-4W	NA	1-16-66			
6W	OP	SW/SW/SE 24-3S-4W	NA	3-10-66			
7W	OP	NE/NW/NE 25-3S-4W	NA	3-22-66			
9W	OP	NE/NE/NW 25-3S-4W	NA	3-18-66			
11W	OP	NE/NW/NW 25-3S-4W	NA	3-17-66			
13W	OP	SW/NE/NW 25-3S-4W	NA	3-14-66			
15W	TA	SW/NW/NE 25-3S-4W	NA	3-4-66			
17W	OP	SW/NE/NE 25-3S-4W	NA	3-15-66			
21W	OP	NE/SE/NW 25-3S-4W	NA	3-11-66			
24W	OP	SW/SW/NE 25-3S-4W	NA	3-8-66			
28W	OP	SE/SW/NE 25-3S-4W	NA	3-4-66			

Operator: SHELL OIL CO.
BOX 991
Address: HOUSTON, TX 77001

*TA = Temp. Aband.
SI = Shut In
Op = Operating
NA - Not available
in our files


Signature of Duly Authorized Representative
1/18/82
Date

OKLAHOMA CORPORATION COMMISSION
OIL AND GAS CONSERVATION DIVISION - LIC DEPT.
Jim Thorpe Building -- Oklahoma City, Oklahoma 73105
(Rule 3-302)

INVENTORY OF AUTHORIZED EXISTING ENHANCED RECOVERY WELLS

NAME OF WELL	STATUS*	LOCATION OF WELL	AUTHORIZING OCC ORDER NO.	DATE OF ORDER	MAX. AUTH. INJECTION RATE (BPD)	MAX. AUTH. INJECTION PRESS. (PSI)	OCC ORDER NOS. GRANTING EXCEPTIONS
Santa Fe-Wardor Unit		Stephens County	40586				
102W	OP	NE/NE/NW 34-1S-5W	NA	8-31-65			
103W	OP	NW/NE/NW 34-1S-5W	NA	8-31-65			
107W	OP	SW/NW/NE 34-1S-5W	NA	8-31-65			
108W	OP	SW/NE/NW 34-1S-5W	NA	8-31-65			
117W	OP	SE/NE/NW 34-1S-5W	82030	1-15-71	200	500	
125W	OP	NW/SE/NW 34-1S-5W	NA	8-31-65			
127W	SI	NE/SE/NW 34-1S-5W	NA	8-31-65			
130W	OP	NW/SW/NE 34-1S-5W	NA	8-31-65			
131W	OP	NE/SW/NE 34-1S-5W	NA	8-31-65			
Brittian Deese Unit		Stephens County	79517				
2	OP	NW/NW/NE 12-1S-4W	80763	6-19-70	260	600	
3	OP	NE/NE/NW 12-1S-4W	80761	6-19-70	630	600	
4	OP	NW/NE/NW 12-1S-4W	80759	6-19-70	650	600	
11	OP	NW/SE/NE 12-1S-4W	80762	6-19-70	300	600	
16	OP	SW/NE/NW 12-1S-4W	80765	6-19-70	500	600	
17	OP	SE/SE/NW 12-1S-4W	80766	6-19-70	500	600	
18	OP	SW/SW/NE 12-1S-4W	80767	6-19-70	510	600	
28	OP	SW/NE/SW 12-1S-4W	104314	4-5-74	600	600	
38	OP	NE/SE/SW 12-1S-4W	80773	6-19-70	470	600	

Operator: SHELL OIL CO
BOX 991
Address: HOUSTON, TX 77001

*TA = Temp. Aband.
SI = Shut In.
Op = Operating
NA - Not available in our files

J. W. Danner
Signature of Duly Authorized Representative
1/18/82
Date

OKLAHOMA CORPORATION COMMISSION
OIL AND GAS CONSERVATION DIVISION -- UIC DEPT.
Jim Thorpe Building -- Oklahoma City, Oklahoma 73105
(Rule 3-302)

INVENTORY OF AUTHORIZED EXISTING ENHANCED RECOVERY WELLS

NAME OF WELL	STATUS*	LOCATION OF WELL	AUTHORIZING OCC ORDER NO.	DATE OF ORDER	MAX. AUTH. INJECTION RATE (BPD)	MAX. AUTH. INJECTION PRESS. (PSI)	OCC ORDER NOS. GRANTING EXCEPTIONS
Brittian Deese Unit		Stephens County					
40	OP	SW/SW/SE 12-1S-4W	117888	1-9-76	800	600	
41	OP	SE/SW/SE 12-1S-4W	99080	10-3-73	800	600	
Brittian Sims Unit		Stephens & Carter Counties 55977					
1	OP	SW/NE/NE 12-1S-4W	119344	2-23-76	750	1000	
3	TA	NW/SW/NE 12-1S-4W	NA				
13	OP	NW/NW/SE 12-1S-4W	NA				
14	OP	NE/NW/SE 12-1S-4W	119341	2-23-76	1000	1000	
16	OP	NE/NE/SE 12-1S-4W	119342	2-23-76	1000	1000	
17	OP	NW/NW/SW 7-1S-3W	NA				
19	OP	SW/NE/SE 12-1S-4W	NA				
23	OP	NE/SW/SE 12-1S-4W	119339	2-23-76	550	1000	
30	TA	SW/SE/NE 12-1S-4W	NA				
31	TA	SW/NE/SE 12-1S-4W	NA				
33	TA	SE/SW/NW 7-1S-3W	NA				
35	TA	NE/NE/NE 12-1S-4W	NA				
36	TA	SE/NW/SW 7-1S-3W	NA				
38	OP	NE/SE/SE 12-1S-4W	NA				
39	TA	NW/SW/SE 12-1S-4W	NA				
7	OP	NW/SW/NW 7-1S-3W	NA				

Operator: SHELL OIL CO.
BOX 991
Address: HOUSTON, TX 77001

*TA = Temp. Aband.
SI = Shut In
Op = Operating
N.A. - Not available in our files.

L. S. Dawson
Signature of Duly Authorized Representative
Date 1/18/82

OKLAHOMA CORPORATION COMMISSION
OIL AND GAS CONSERVATION DIVISION -- UIC DEPT.
Jim Thorpe Building -- Oklahoma City, Oklahoma 73105
(Rule 3-302)

INVENTORY OF AUTHORIZED EXISTING ENHANCED RECOVERY WELLS

NAME OF WELL	STATUS*	LOCATION OF WELL	AUTHORIZING OCC ORDER NO.	DATE OF ORDER	MAX. AUTH. INJECTION RATE (BPD)	MAX. AUTH. INJECTION PRESS. (PSI)	OCC ORDER NOS. GRANTING EXCEPTIONS
Tatums NW		Carter County					
Baer 4A	TA	NE/SE/SW 9-2S-2W	63682	9-20-66	2000	1200	
Des Moines Unit		Carter County	59065				
107	OP	NE/NE/SW 9-2S-2W	176059	9-16-80	500	600	
201	TA	NW/NW/SE 9-2S-2W	NA				
Hefner Unit		Carter County	55340				
1	TA	SE/NW/SE 9-2S-2W	NA				
2	TA	NE/SW/SE 9-2S-2W	NA				
3	NA	NW/SE/SE 9-2S-2W	NA				
4	OP	SW/SE/SE 9-2S-2W	NA				
9A	OP	SW/SW/SE 9-2S-2W	111821	3-25-75	500	100	
11	TA	NW/NE/NE 16-2S-2W	NA				
12A	TA	SW/SW/SE 9-2S-2W	111819	3-25-75	500	100	
16	OP	NW/SW/SE 9-2S-2W	NA				
17A	OP	SW/SW/SE 9-2S-2W	111820	3-25-75	500	100	
19	OP	SE/SW/SE 9-2S-2W	111818	3-25-75	500	100	
24	OP	NE/NW/NE 16-2S-2W	NA				
25	OP	NW/SW/SE 9-2S-2W	176051	9-16-80	500	600	
34	OP	SE/SW/SE 9-2S-2W	160883-164847	2-27-80	900	700	

Operator: SHELL OIL CO.
BOX 991
Address: HOUSTON, TX 77001

*TA = Temp. Aband.
SI = Shut In
Op = Operating
NA-Not available in our files

[Signature]
Signature of Duly Authorized Representative

1/19/82
Date

OKLAHOMA CORPORATION COMMISSION
OIL AND GAS CONSERVATION DIVISION - UIC DEPT.
Jim Thorpe Building - Oklahoma City, Oklahoma 73105
(Rule 3-302)

INVENTORY OF AUTHORIZED EXISTING ENHANCED RECOVERY WELLS

NAME OF WELL	STATUS*	LOCATION OF WELL	AUTHORIZING OCC ORDER NO.	DATE OF ORDER	MAX. AUTH. INJECTION RATE (BPD)	MAX. AUTH. INJECTION PRESS. (PSI)	OCC ORDER NOS. GRANTING EXCEPTIONS
Lucien Flood		Noble County	69507				
4	OP	NW/SW 17-20N-2W	NA				
9	OP	SE/SE 18-20N-2W	NA				
10	OP	NE/NE 19-20N-2W	NA				
13	OP	SW/NE 20-20N-2W	NA				
15	OP	SE/NE 20-20N-2W	NA				
18	OP	SW/SW 17-20N-2W	NA				

Operator: SHELL OIL CO.
BOX 991
Address: HOUSTON, TX 77001

*TA = Temp. Aband.
SI = Shut In
Op = Operating
NA - Not available in our files

[Signature]
Signature of Duly Authorized Representative
1/18/82
Date


OKLAHOMA CORPORATION COMMISSION
OIL AND GAS CONSERVATION DIVISION -- UIC DEPT.
Jim Thorpe Building -- Oklahoma City, Oklahoma 73105
(Rule J-302)

INVENTORY OF AUTHORIZED EXISTING ENHANCED RECOVERY WELLS

NAME OF WELL	STATUS*	LOCATION OF WELL	AUTHORIZING OCC ORDER NO. 67978 (Unit)	DATE OF ORDER	MAX. AUTH. INJECTION RATE (BPD)	MAX. AUTH. INJECTION PRESS. (PSI)	OCC ORDER NOS. GRANTING EXCEPTIONS
Healdton II		Carter County					
A-2	OP	NW/SW/SW 32-3S-3W	153613	5-30-79	500	700	
A-4	OP	NE/SW/SW 32-3S-3W	120503	4-7-76	500	500	
A-8	OP	SE/SW/SW 32-3S-3W	176063	9-16-80	1500	550	
A-6	SI	SW/SW/SW 32-3S-3W	153614	5-30-79	500	510	
A-16	OP	SW/SW 32-3S-3W	123257	7-30-76	1400	600	
A-17	OP	SE/SW/SW 32-3S-3W	123249	7-30-76	1600	600	
A-19	OP	SW/SW 32-3S-3W	176062	9-16-80	1000	500	
B-6	OP	SW/SE/SW 32-3S-3W	153619	5-30-79	500	700	
B-10	OP	NW/SE/SW 32-3S-3W	153615	5-30-79	500	610	
B-11	OP	NW/SE/SW 32-3S-3W	145607	10-4-78	1600	600	
C-14	OP	SW/SW/SE 32-3S-3W	123256	7-30-76	2000	200	
D-15	TA	NE/SW/SE 32-3S-3W	NA	NA	-	-	
E-12	OP	C/S line SE/SE 32-3S-3W	137357	1-16-78	500	600	
E-22	OP	SE/SE/SE 32-3S-3W	137386	1-16-78	500	600	
E-29	OP	NE/SE/SE 32-3S-3W	123253	7-30-78	2000	600	
F-33	OP	NW/SW/SW 33-3S-3W	96794	4-5-73	1000	100	
F-34	TA	NE/SW/SW 33-3S-3W	NA	NA	-	-	
G-1	OP	NW/NW/NW 5-4S-3W	153612	5-30-79	500	700	
G-12	OP	N2/NW/NW 5-4S-3W	155730	7-26-79	500	600	

Operator: SHELL OIL CO
BOX 991
Address: HOUSTON, TX 77001

*TA = Temp. Aband.
SI = Shut In
Op = Operating
NA - Not available
in our files


Signature of Duly Authorized Representative

Date 1/18/82


OKLAHOMA CORPORATION COMMISSION
OIL AND GAS CONSERVATION DIVISION - UIC DEPT.
Jim Thorpe Building - Oklahoma City, Oklahoma 73105
(Rule 3.302)

INVENTORY OF AUTHORIZED EXISTING ENHANCED RECOVERY WELLS

NAME OF WELL	STATUS*	LOCATION OF WELL	AUTHORIZING OCC ORDER NO.	DATE OF ORDER	MAX. AUTH. INJECTION RATE (BPD)	MAX. AUTH. INJECTION PRESS. (PSI)	OCC ORDER NOS. GRANTING EXCEPTIONS
Healdton II		Carter County					
G-13	OP	NW/NE/NW 5-4S-3W	125122	10-20-76	1000	600	
G-18	OP	NW/NE/NW 5-4S-3W	123244	7-30-76	1800	600	
H-6	OP	SW/NW/NW 5-4S-3W	153617	5-30-79	500	580	
J-5	TA	NE/NW/NE 5-4S-3W	116181	10-27-75	500	300	
J-24	TA	SE/NE/NE 5-4S-3W	NA	12-24-68	1015	-	
J-25	OP	NW/NW/NE 5-4S-3W	NA	4-26-69	-	-	
K-30	OP	NE/NE/NE 5-4S-3W	NA				
K-31	OP	NE/SW/NE 5-4S-3W	98335	6-26-73	1000	600	
L-19	OP	SE/NW/NW 5-4S-3W	151883	4-12-79	700	540	
L-21	OP	SE/NW/NW 5-4S-3W	153251	5-17-79	500	540	
L-22	OP	NW/SW/NW 5-4S-3W	123245	7-30-76	2000	600	
M-25	OP	SE/NE/NW 5-4S-3W	NA	6-12-69	-	-	
N-26	OP	NW/NW/SW 5-4S-3W	161151	12-10-79	1000	500	
N-39	OP	SE/SW/NW 5-4S-3W	123247	7-30-76	2800	600	
O-3	OP	NE/SE/SW 5-4S-3W	151738	4-10-79	500	515	
O-49	OP	SW/SE/NW 5-4S-3W	153621	5-30-79	1000	600	
O-60	OP	NE/NE/SW 5-4S-3W	NA	12-29-68	1138	Vac	
O-61	OP	NW/SE/SW 5-4S-3W	NA	12-29-68	1696	Vac	
O-62	OP	SE/SE/SW 5-4S-3W	NA	12-24-60	1488	300	
P-12	OP	SW/NW/SW 5-4S-3W	123248	7-30-76	1200	600	

Operator: SHELL OIL CO.
BOX 991
Address: HOUSTON, TX 77001

*TA = Temp. Aband.
SI = Shut In
Op = Operating
NA = Not available
in our files


Signature of Duly Authorized Representative
1/18/82
Date


OKLAHOMA CORPORATION COMMISSION
OIL AND GAS CONSERVATION DIVISION - LIC DEPT.
Jim Thorpe Building - Oklahoma City, Oklahoma 73105
(Rule 3-302)

INVENTORY OF AUTHORIZED EXISTING ENHANCED RECOVERY WELLS

NAME OF WELL	STATUS*	LOCATION OF WELL	AUTHORIZING OCC ORDER NO.	DATE OF ORDER	MAX. AUTH. INJECTION RATE (BPD)	MAX. AUTH. INJECTION PRESS. (PSI)	OCC ORDER NOS. GRANTING EXCEPTIONS
Healdton II		Carter County					
Q-11	OP	NE/SE/SE 5-4S-3W	125443	10-29-76	500	600	
Q-34	OP	SE/NW/SE 5-4S-3W	123246	7-20-76	2500	600	
R-10	OP	SE/NE/SE 5-4S-3W	NA	12-24-60	576	480	
S-18	TA	NE/SW/SW 5-4S-3W	140598	5-2-78	2000	550	
U-9	OP	SE/NE/NW 8-4S-3W	125642	11-9-76	500	600	
V-2	OP	NE/NE/NE 8-4S-3W	125439	10-29-76	500	600	
V-13	OP	SE/SE/NE 8-4S-3W	125121	10-30-76	1000	600	
V-22	OP	NW/NW/NE 8-4S-3W	125430	10-29-76	500	600	
V-25	OP	SE/NE/NE 8-4S-3W	125440	10-29-76	500	600	
V-42	OP	NE/SW/NE 8-4S-3W	125341	10-29-76	500	600	
V-47	OP	NE/SW/NE 8-4S-3W	125442	10-29-76	500	600	
V-62	OP	SW/SE/NE 8-4S-3W	137385	1-16-78	500	600	
V-70	OP	C/NE/NE 8-4S-3W	107271	8-26-74	1000	300	
V-71	OP	NE/NW/NE 8-4S-3W	NA	6-17-69	-	-	
V-72	OP	SW/NW/NE 8-4S-3W	NA	12-29-68	1463	190	
V-73	OP	SW/NE/NE 8-4S-3W	123252	7-30-76	2400	600	
V-77	OP	SW/SW/NE 8-4S-3W	123250	7-30-76	2700	600	
W-5	OP	SE/SE/NW 8-4S-3W	125638	11-8-76	500	600	
X-3	OP	NE/NW/SE 8-4S-3W	138145	2-7-78	500	600	
X-11	OP	NW/NW/SE 8-4S-3W	123255	7-30-76	2200	500	

Operator: SHELL OIL CO.
BOX 991
Address: HOUSTON, TX 77001

*TA = Temp. Aband.
SI = Shut In
Op = Operating
NA = Not available in our files


Signature of Duly Authorized Representative
1/18/82
Date


OKLAHOMA CORPORATION COMMISSION
OIL AND GAS CONSERVATION DIVISION - UIC DEPT.
Jim Thorpe Building - Oklahoma City, Oklahoma 73105
(Rule 3-302)

INVENTORY OF AUTHORIZED EXISTING ENHANCED RECOVERY WELLS

NAME OF WELL	STATUS*	LOCATION OF WELL	AUTHORIZING OCC ORDER NO.	DATE OF ORDER	MAX. AUTH. INJECTION RATE (BPD)	MAX. AUTH. INJECTION PRESS. (PSI)	OCC ORDER NOS. GRANTING EXCEPTIONS
Healdton II		Carter County					
X-12	OP	NE/NW/SE 8-4S-3W	123254	7-30-76	2200	600	
Y-4	OP	SW/NE/SE 8-4S-3W	114429	7-30-75	500	300	
Z-6	OP	SE/NE/SE 8-4S-3W	125123	10-30-76	500	600	
Z-12	OP	NE/NE/SE 8-4S-3W	125124	10-30-76	500	600	
Third Healdton Unit		Jefferson County					
1W	SI	NE/SE/SW 24-3S-4W	NA	1-21-66			
2W	OP	SW/SW/SW 24-3S-4W	NA	3-16-66			
4W	OP	SW/SE/SW 24-3S-4W	NA	1-16-66			
6W	OP	SW/SW/SE 24-3S-4W	NA	3-10-66			
7W	OP	NE/NW/NE 25-3S-4W	NA	3-22-66			
9W	OP	NE/NE/NW 25-3S-4W	NA	3-18-66			
11W	OP	NE/NW/NW 25-3S-4W	NA	3-17-66			
13W	OP	SW/NE/NW 25-3S-4W	NA	3-14-66			
15W	TA	SW/NW/NE 25-3S-4W	NA	3- 4-66			
17W	OP	SW/NE/NE 25-3S-4W	NA	3-15-66			
21W	OP	NE/SE/NW 25-3S-4W	NA	3-11-66			
24W	OP	SW/SW/NE 25-3S-4W	NA	3- 8-66			
28W	OP	SE/SW/NE 25-3S-4W	NA	3- 4-66			

Operator: SHELL OIL CO.
BOX 991
Address: HOUSTON, TX 77001

*TA = Temp. Aband.
SI = Shut In
Op = Operating
NA - Not available
in our files


Signature of Duly Authorized Representative
1/18/82
Date

OKLAHOMA CORPORATION COMMISSION
OIL AND GAS CONSERVATION DIVISION - OIC DEPT.
Jim Thorpe Building - Oklahoma City, Oklahoma 73105
(Rule 1-302)

INVENTORY OF AUTHORIZED EXISTING ENHANCED RECOVERY WELLS

NAME OF WELL	STATUS*	LOCATION OF WELL	AUTHORIZING OCC ORDER NO.	DATE OF ORDER	MAX. AUTH. INJECTION RATE (BPD)	MAX. AUTH. INJECTION PRESS. (PSI)	OCC ORDER NOS. GRANTING EXCEPTIONS
Santa Fe-Wardor Unit		Stephens County	40586				
102W	OP	NE/NE/NW 34-1S-5W	NA	8-31-65			
103W	OP	NW/NE/NW 34-1S-5W	NA	8-31-65			
107W	OP	SW/NW/NE 34-1S-5W	NA	8-31-65			
108W	OP	SW/NE/NW 34-1S-5W	NA	8-31-65			
117W	OP	SE/NE/NW 34-1S-5W	82030	1-15-71	200	500	
125W	OP	NW/SE/NW 34-1S-5W	NA	8-31-65			
127W	SI	NE/SE/NW 34-1S-5W	NA	8-31-65			
130W	OP	NW/SW/NE 34-1S-5W	NA	8-31-65			
131W	OP	NE/SW/NE 34-1S-5W	NA	8-31-65			
Brittian Deese Unit		Stephens County	79517				
2	OP	NW/NW/NE 12-1S-4W	80763	6-19-70	260	600	
3	OP	NE/NE/NW 12-1S-4W	80761	6-19-70	630	600	
4	OP	NW/NE/NW 12-1S-4W	80759	6-19-70	650	600	
11	OP	NW/SE/NE 12-1S-4W	80762	6-19-70	300	600	
16	OP	SW/NE/NW 12-1S-4W	80765	6-19-70	500	600	
17	OP	SE/SE/NW 12-1S-4W	80766	6-19-70	500	600	
18	OP	SW/SW/NE 12-1S-4W	80767	6-19-70	510	600	
28	OP	SW/NE/SW 12-1S-4W	104314	4-5-74	600	600	
38	OP	NE/SE/SW 12-1S-4W	80773	6-19-70	470	600	

Operator: SHELL OIL CO
BOX 991
Address: HOUSTON, TX 77001

*TA = Temp. Aband.
SI = Shut In
Op = Operating
NA - Not available in our files

J. S. Dawson
Signature of Duly Authorized Representative
Date: 1/18/82


OKLAHOMA CORPORATION COMMISSION
OIL AND GAS CONSERVATION DIVISION -- LIC DEPT.
Jim Thorpe Building -- Oklahoma City, Oklahoma 73105
(Rule 3-302)

INVENTORY OF AUTHORIZED EXISTING ENHANCED RECOVERY WELLS

NAME OF WELL	STATUS*	LOCATION OF WELL	AUTHORIZING OCC ORDER NO.	DATE OF ORDER	MAX. AUTH. INJECTION RATE (BPD)	MAX. AUTH. INJECTION PRESS. (PSI)	OCC ORDER NOS. GRANTING EXCEPTIONS
Brittian Deese Unit		Stephens County					
40	OP	SW/SH/SE 12-1S-4W	117888	1-9-76	800	600	
41	OP	SE/SW/SE 12-1S-4W	99080	10-3-73	800	600	
Brittian Sims Unit		Stephens & Carter Counties 55977					
1	OP	SW/NE/NE 12-1S-4W	119344	2-23-76	750	1000	
3	TA	NW/SH/NE 12-1S-4W	NA				
13	OP	NW/NW/SE 12-1S-4W	NA				
14	OP	NE/NW/SE 12-1S-4W	119341	2-23-76	1000	1000	
16	OP	NE/NE/SE 12-1S-4W	119342	2-23-76	1000	1000	
17	OP	NW/NW/SW 7-1S-3W	NA				
19	OP	SW/NE/SE 12-1S-4W	NA				
23	OP	NE/SW/SE 12-1S-4W	119339	2-23-76	550	1000	
30	TA	SW/SE/NE 12-1S-4W	NA				
31	TA	SW/NE/SE 12-1S-4W	NA				
33	TA	SE/SW/NW 7-1S-3W	NA				
35	TA	NE/NE/NE 12-1S-4W	NA				
36	TA	SE/NW/SW 7-1S-3W	NA				
38	OP	NE/SE/SE 12-1S-4W	NA				
39	TA	NW/SW/SE 12-1S-4W	NA				
7	OP	NW/SW/NW 7-1S-3W	NA				

Operator: SHELL OIL CO.
BOX 991
Address: HOUSTON, TX 77001

*TA = Temp. Aband.
SI = Shut In
Op = Operating
N.A. - Not available in our files.


Signature of Duly Authorized Representative
Date 1/18/82


OKLAHOMA CORPORATION COMMISSION
OIL AND GAS CONSERVATION DIVISION - UIC DEPT.
Jim Thorpe Building - Oklahoma City, Oklahoma 73105
(Rule J-302)

INVENTORY OF AUTHORIZED EXISTING ENHANCED RECOVERY WELLS

NAME OF WELL	STATUS*	LOCATION OF WELL	AUTHORIZING OCC ORDER NO.	DATE OF ORDER	MAX. AUTH. INJECTION RATE (BPD)	MAX. AUTH. INJECTION PRESS. (PSI)	OCC ORDER NOS. GRANTING EXCEPTIONS
Tatums NW		Carter County					
Baer 4A	TA	NE/SE/SW 9-2S-2W	63682	9-20-66	2000	1200	
Des Moines Unit		Carter County	59065				
107	OP	NE/NE/SW 9-2S-2W	176059	9-16-80	500	600	
201	TA	NW/NW/SE 9-2S-2W	NA				
Hefner Unit		Carter County	55340				
1	TA	SE/NW/SE 9-2S-2W	NA				
2	TA	NE/SW/SE 9-2S-2W	NA				
3	NA	NW/SE/SE 9-2S-2W	NA				
4	OP	SW/SE/SE 9-2S-2W	NA				
9A	OP	SW/SW/SE 9-2S-2W	111821	3-25-75	500	100	
11	TA	NW/NE/NE 16-2S-2W	NA				
12A	TA	SW/SW/SE 9-2S-2W	111819	3-25-75	500	100	
16	OP	NW/SW/SE 9-2S-2W	NA				
17A	OP	SW/SW/SE 9-2S-2W	111820	3-25-75	500	100	
19	OP	SE/SW/SE 9-2S-2W	111818	3-25-75	500	100	
24	OP	NE/NW/NE 16-2S-2W	NA				
25	OP	NW/SW/SE 9-2S-2W	176061	9-16-80	500	600	
34	OP	SE/SW/SE 9-2S-2W	160883-164847	2-27-80	900	700	

Operator: SHELL OIL CO.
BOX 997
Address: HOUSTON, TX 77001

*TA = Temp. Aband.
SI = Shut In
Op = Operating
NA = Not available in
our files


Signature of Duly Authorized Representative
Date: 1/19/82

OKLAHOMA CORPORATION COMMISSION
OIL AND GAS CONSERVATION DIVISION -- UIC DEPT.
Jim Thorpe Building -- Oklahoma City, Oklahoma 73105
(Rule 1-302)

INVENTORY OF AUTHORIZED EXISTING ENHANCED RECOVERY WELLS

NAME OF WELL	STATUS*	LOCATION OF WELL.	AUTHORIZING OCC ORDER NO.	DATE OF ORDER	MAX. AUTH. INJECTION RATE (BPD)	MAX. AUTH. INJECTION PRESS. (PSI)	OCC ORDER NOS. GRANTING EXCEPTIONS
Lucien Flood		Noble County	69507				
4	OP	NW/SW 17-20N-2W	NA				
9	OP	SE/SE 18-20N-2W	NA				
10	OP	NE/NE 19-20N-2W	NA				
13	OP	SW/NE 20-20N-2W	NA				
15	OP	SE/NE 20-20N-2W	NA				
18	OP	SW/SW 17-20N-2W	NA				

Operator: SHELL OIL CO.
 BOX 991
Address: HOUSTON, TX 77001

*TA = Temp. Aband.
SI = Shut In
Op = Operating
NA - Not available in
our files

[Signature]
Signature of Duly Authorized Representative
1/18/82
Date

OKLAHOMA CORPORATION COMMISSION
OIL AND GAS CONSERVATION DIVISION - UIC DEPT.
Jim Thorpe Building -- Oklahoma City, Oklahoma 73105
(Rule 3-302)

INVENTORY OF AUTHORIZED EXISTING ENHANCED RECOVERY WELLS

NAME OF WELL	STATUS*	LOCATION OF WELL	AUTHORIZING OCC ORDER NO. 67978 (Unit)	DATE OF ORDER	MAX. AUTH. INJECTION RATE (BPD)	MAX. AUTH. INJECTION PRESS. (PSI)	OCC ORDER NOS. GRANTING EXCEPTIONS
Healdton II		Carter County					
A-2	OP	NW/SW/SW 32-3S-3W	153613	5-30-79	500	700	
A-4	OP	NE/SW/SW 32-3S-3W	120503	4-7-76	500	500	
A-8	OP	SE/SW/SW 32-3S-3W	176063	9-16-80	1500	550	
A-6	SI	SW/SW/SW 32-3S-3W	153614	5-30-79	500	510	
A-16	OP	SW/SW 32-3S-3W	123257	7-30-76	1400	600	
A-17	OP	SE/SW/SW 32-3S-3W	123249	7-30-76	1600	600	
A-19	OP	SW/SW 32-3S-3W	176062	9-16-80	1000	500	
B-6	OP	SW/SE/SW 32-3S-3W	153619	5-30-79	500	700	
B-10	OP	NW/SE/SW 32-3S-3W	153615	5-30-79	500	610	
B-11	OP	NW/SE/SW 32-3S-3W	145607	10-4-78	1600	600	
C-14	OP	SW/SW/SE 32-3S-3W	123256	7-30-76	2000	200	
D-15	TA	NE/SW/SE 32-3S-3W	NA	NA	-	-	
E-12	OP	C/S.line SE/SE 32-3S-3W	137387	1-16-78	500	600	
E-22	OP	SE/SE/SE 32-3S-3W	137386	1-16-78	500	600	
E-29	OP	NE/SE/SE 32-3S-3W	123253	7-30-78	2000	600	
F-33	OP	NW/SW/SW 33-3S-3W	96794	4-5-73	1000	100	
F-34	TA	NE/SW/SW 33-3S-3W	NA	NA	-	-	
G-1	OP	NW/NW/NW 5-4S-3W	153612	5-30-79	500	700	
G-12	OP	N2/NW/NW 5-4S-3W	155730	7-26-79	500	600	

Operator: SHELL OIL CO.
BOX 991
Address: HOUSTON, TX 77001

*TA = Temp. Aband.
SI = Shut In
Op = Operating
NA = Not available
in our files

Signature of Duly Authorized Representative

Date

1/18/82

OKLAHOMA CORPORATION COMMISSION
OIL AND GAS CONSERVATION DIVISION - OIC DEPT.
Jim Thorpe Building -- Oklahoma City, Oklahoma 73105
(Rule 3-302)

INVENTORY OF AUTHORIZED EXISTING ENHANCED RECOVERY WELLS

NAME OF WELL	STATUS*	LOCATION OF WELL	AUTHORIZING OCC ORDER NO.	DATE OF ORDER	MAX. AUTH. INJECTION RATE (BPD)	MAX. AUTH. INJECTION PRESS. (PSI)	OCC ORDER NOS. GRANTING EXCEPTIONS
Healdton II		Carter County					
G-13	OP	NW/NE/NW 5-4S-3W	125122	10-20-76	1000	600	
G-18	OP	NW/NE/NW 5-4S-3W	123244	7-30-76	1800	600	
H-6	OP	SW/NW/NW 5-4S-3W	153617	5-30-79	500	580	
J-5	TA	NE/NW/NE 5-4S-3W	116181	10-27-75	500	300	
J-24	TA	SE/NE/NE 5-4S-3W	NA	12-24-68	1015	-	
J-25	OP	NW/NW/NE 5-4S-3W	NA	4-26-69	-	-	
K-30	OP	NE/NE/NE 5-4S-3W	NA				
K-31	OP	NE/SW/NE 5-4S-3W	98335	6-26-73	1000	600	
L-19	OP	SE/NW/NW 5-4S-3W	151883	4-12-79	700	540	
L-21	OP	SE/NW/NW 5-4S-3W	153251	5-17-79	500	540	
L-22	OP	NW/SW/NW 5-4S-3W	123245	7-30-76	2000	600	
M-25	OP	SE/NE/NW 5-4S-3W	NA	6-12-69	-	-	
N-26	OP	NW/NW/SW 5-4S-3W	161151	12-10-79	1000	500	
N-39	OP	SE/SW/NW 5-4S-3W	123247	7-30-76	2800	600	
O-3	OP	NE/SE/SW 5-4S-3W	151738	4-10-79	500	515	
O-49	OP	SW/SE/NW 5-4S-3W	153621	5-30-79	1000	600	
O-60	OP	NE/NE/SW 5-4S-3W	NA	12-29-68	1138	Vac	
O-61	OP	NW/SE/SW 5-4S-3W	NA	12-29-68	1696	Vac	
O-62	OP	SE/SE/SW 5-4S-3W	NA	12-24-68	1488	300	
P-12	OP	SW/NW/SW 5-4S-3W	123248	7-30-76	1200	600	

Operator: SHELL OIL CO.
BOX 991
Address: HOUSTON, TX 77001

*TA = Temp. Aband.
SI = Shut In
Op = Operating
NA=Not available
in our files

[Signature]
Signature of Duly Authorized Representative
1/18/82
Date


OKLAHOMA CORPORATION COMMISSION
OIL AND GAS CONSERVATION DIVISION -- UIC DEPT.
Jim Thorpe Building - Oklahoma City, Oklahoma 73105
(Rule 3-302)

INVENTORY OF AUTHORIZED EXISTING ENHANCED RECOVERY WELLS

NAME OF WELL	STATUS*	LOCATION OF WELL.	AUTHORIZING OCC ORDER NO.	DATE OF ORDER	MAX. AUTH. INJECTION RATE (BPD)	MAX. AUTH. INJECTION PRESS. (PSI)	OCC ORDER NOS. GRANTING EXCEPTIONS
Healdton II		Carter County					
Q-11	OP	NE/SE/SE 5-4S-3W	125443	10-29-76	500	600	
Q-34	OP	SE/NW/SE 5-4S-3W	123246	7-20-76	2500	600	
R-10	OP	SE/NE/SE 5-4S-3W	NA	12-24-60	576	480	
S-18	TA	NE/SW/SW 5-4S-3W	140598	5- 2-78	2000	550	
U-9	OP	SE/NE/NW 8-4S-3W	125642	11- 9-76	500	600	
V-2	OP	NE/NE/NE 8-4S-3W	125439	10-29-76	500	600	
V-13	OP	SE/SE/NE 8-4S-3W	125121	10-30-76	1000	600	
V-22	OP	NW/NW/NE 8-4S-3W	125438	10-29-76	500	600	
V-25	OP	SE/NE/NE 8-4S-3W	125440	10-29-76	500	600	
V-42	OP	NE/SW/NE 8-4S-3W	125441	10-29-76	500	600	
V-47	OP	NE/SW/NE 8-4S-3W	125442	10-29-76	500	600	
V-62	OP	SW/SE/NE 8-4S-3W	137385	1-16-78	500	600	
V-70	OP	C/NE/NE 8-4S-3W	107271	8-26-74	1000	300	
V-71	OP	NE/NW/NE 8-4S-3W	NA	6-17-69	-	-	
V-72	OP	SW/NW/NE 8-4S-3W	NA	12-29-68	1463	190	
V-73	OP	SW/NE/NE 8-4S-3W	123252	7-30-76	2400	600	
V-77	OP	SW/SW/NE 8-4S-3W	123250	7-30-76	2700	600	
W-5	OP	SE/SE/NW 8-4S-3W	125638	11- 8-76	500	600	
X-3	OP	NE/NW/SE 8-4S-3W	138145	2- 7-78	500	600	
X-11	OP	NW/NW/SE 8-4S-3W	123255	7-30-76	2200	600	

Operator: SHELL OIL CO.
BOX 991
Address: HOUSTON, TX 77001

*TA = Temp. Aband.
SI = Shut In
Op = Operating
NA=Not available in
our files


Signature of Duly Authorized Representative
1/18/82
Date

OKLAHOMA CORPORATION COMMISSION
OIL AND GAS CONSERVATION DIVISION - LIC DEPT.
Jim Thorpe Building - Oklahoma City, Oklahoma 73105
(Rule 3-302)

INVENTORY OF AUTHORIZED EXISTING ENHANCED RECOVERY WELLS

NAME OF WELL	STATUS*	LOCATION OF WELL	AUTHORIZING OCC ORDER NO.	DATE OF ORDER	MAX. AUTH. INJECTION RATE (BPD)	MAX. AUTH. INJECTION PRESS. (PSI)	OCC ORDER NOS. GRANTING EXCEPTIONS
Healdton II		Carter County					
X-12	OP	NE/NW/SE 8-4S-3W	123254	7-30-76	2200	600	
Y-4	OP	SW/NE/SE 8-4S-3W	114429	7-30-75	500	300	
Z-6	OP	SE/NE/SE 8-4S-3W	125123	10-30-76	500	600	
Z-12	OP	NE/NE/SE 8-4S-3W	125124	10-30-76	500	600	
Third Healdton Unit		Jefferson County	60709				
1W	SI	NE/SE/SW 24-3S-4W	NA	1-21-66			
2W	OP	SW/SW/SW 24-3S-4W	NA	3-16-66			
4W	OP	SW/SE/SW 24-3S-4W	NA	1-16-66			
6W	OP	SW/SW/SE 24-3S-4W	NA	3-10-66			
7W	OP	NE/NW/NE 25-3S-4W	NA	3-22-66			
9W	OP	NE/NE/NW 25-3S-4W	NA	3-18-66			
11W	OP	NE/NW/NW 25-3S-4W	NA	3-17-66			
13W	OP	SW/NE/NW 25-3S-4W	NA	3-14-66			
15W	TA	SW/NW/NE 25-3S-4W	NA	3-4-66			
17W	OP	SW/NE/NE 25-3S-4W	NA	3-15-66			
21W	OP	NE/SE/NW 25-3S-4W	NA	3-11-66			
24W	OP	SW/SW/NE 25-3S-4W	NA	3-8-66			
28W	OP	SE/SW/NE 25-3S-4W	NA	3-4-66			

Operator: SHELL OIL CO.
BOX 991
Address: HOUSTON, TX 77001

*TA = Temp. Aband.
SI = Shut In
Op = Operating
NA = Not available
in our files

[Signature]
Signature of Duly Authorized Representative
1/18/82
Date

OKLAHOMA CORPORATION COMMISSION
OIL AND GAS CONSERVATION DIVISION -- UIC DEPT.
Jim Thorpe Building -- Oklahoma City, Oklahoma 73105
(Rule 3-302)

INVENTORY OF AUTHORIZED EXISTING ENHANCED RECOVERY WELLS

NAME OF WELL	STATUS*	LOCATION OF WELL	AUTHORIZING OCC ORDER NO.	DATE OF ORDER	MAX. AUTH. INJECTION RATE (BPD)	MAX. AUTH. INJECTION PRESS. (PSI)	OCC ORDER NOS. GRANTING EXCEPTIONS
Santa Fe-Wardor Unit		Stephens County	40586				
102W	OP	NE/NE/NW 34-1S-5W	NA	8-31-65			
103W	OP	NW/NE/NW 34-1S-5W	NA	8-31-65			
107W	OP	SW/NW/NE 34-1S-5W	NA	8-31-65			
108W	OP	SW/NE/NW 34-1S-5W	NA	8-31-65			
117W	OP	SE/NE/NW 34-1S-5W	82030	1-15-71	200	500	
125W	OP	NW/SE/NW 34-1S-5W	NA	8-31-65			
127W	SI	NE/SE/NW 34-1S-5W	NA	8-31-65			
130W	OP	NW/SW/NE 34-1S-5W	NA	8-31-65			
131W	OP	NE/SW/NE 34-1S-5W	NA	8-31-65			
Brittian Deese Unit		Stephens County	79517				
2	OP	NW/NW/NE 12-1S-4W	80763	6-19-70	260	600	
3	OP	NE/NE/NW 12-1S-4W	80761	6-19-70	630	600	
4	OP	NW/NE/NW 12-1S-4W	80759	6-19-70	650	600	
11	OP	NW/SE/NE 12-1S-4W	80762	6-19-70	300	600	
16	OP	SW/NE/NW 12-1S-4W	80765	6-19-70	500	600	
17	OP	SE/SE/NW 12-1S-4W	80766	6-19-70	500	600	
18	OP	SW/SW/NE 12-1S-4W	80767	6-19-70	510	600	
28	OP	SW/NE/SW 12-1S-4W	104314	4- 5-74	600	600	
38	OP	NE/SE/SW 12-1S-4W	80773	6-19-70	470	600	

Operator: SHELL OIL CO
BOX 991
Address: HOUSTON, TX 77001

*TA = Temp. Aband.
SI = Shut In
Op = Operating
NA - Not available in our files


Signature of Duly Authorized Representative

1/18/82
Date

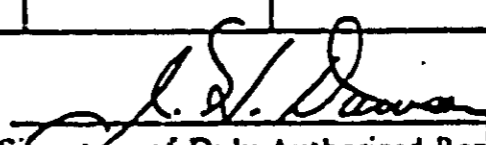
OKLAHOMA CORPORATION COMMISSION
OIL AND GAS CONSERVATION DIVISION -- OIC DEPT.
Jim Thorpe Building -- Oklahoma City, Oklahoma 73105
(Rule 3-302)

INVENTORY OF AUTHORIZED EXISTING ENHANCED RECOVERY WELLS

NAME OF WELL	STATUS*	LOCATION OF WELL.	AUTHORIZING OCC ORDER NO.	DATE OF ORDER	MAX. AUTH. INJECTION RATE (BPD)	MAX. AUTH. INJECTION PRESS. (PSI)	OCC ORDER NOS. GRANTING EXCEPTIONS
Brittlian Deese Unit		Stephens County					
40	OP	SW/SW/SE 12-1S-4W	117888	1-9-76	800	600	
41	OP	SE/SW/SE 12-1S-4W	99080	10-3-73	800	600	
Brittlian Sims Unit		Stephens & Carter Counties 55977					
1	OP	SW/NE/NE 12-1S-4W	119344	2-23-76	750	1000	
3	TA	NW/SW/NE 12-1S-4W	NA				
13	OP	NW/NW/SE 12-1S-4W	NA				
14	OP	NE/NW/SE 12-1S-4W	119341	2-23-76	1000	1000	
16	OP	NE/NE/SE 12-1S-4W	119342	2-23-76	1000	1000	
17	OP	NW/NW/SW 7-1S-3W	NA				
19	OP	SW/NE/SE 12-1S-4W	NA				
23	OP	NE/SW/SE 12-1S-4W	119339	2-23-76	550	1000	
30	TA	SW/SE/NE 12-1S-4W	NA				
31	TA	SW/NE/SE 12-1S-4W	NA				
33	TA	SE/SW/NW 7-1S-3W	NA				
35	TA	NE/NE/NE 12-1S-4W	NA				
36	TA	SE/NW/SW 7-1S-3W	NA				
38	OP	NE/SE/SE 12-1S-4W	NA				
39	TA	NW/SW/SE 12-1S-4W	NA				
7	OP	NW/SW/NW 7-1S-3W	NA				

Operator: SHELL OIL CO.
BOX 991
Address: HOUSTON, TX 77001

*TA = Temp. Aband.
SI = Shut In
Op = Operating
N.A. - Not available in our files.


Signature of Duly Authorized Representative
Date 1/18/82


OKLAHOMA CORPORATION COMMISSION
OIL AND GAS CONSERVATION DIVISION -- LIC DEPT.
Jim Thorpe Building -- Oklahoma City, Oklahoma 73105
(Rule 3-302)

INVENTORY OF AUTHORIZED EXISTING ENHANCED RECOVERY WELLS

NAME OF WELL	STATUS*	LOCATION OF WELL	AUTHORIZING OCC ORDER NO.	DATE OF ORDER	MAX. AUTH. INJECTION RATE (BPD)	MAX. AUTH. INJECTION PRESS. (PSI)	OCC ORDER NOS. GRANTING EXCEPTIONS
Tatums NW		Carter County					
Baer 4A	TA	NE/SE/SW 9-2S-2W	63682	9-20-66	2000	1200	
Des Moines Unit		Carter County	59055				
107	OP	NE/NE/SW 9-2S-2W	176059	9-16-80	500	600	
201	TA	NW/NW/SE 9-2S-2W	NA				
Hefner Unit		Carter County	55340				
1	TA	SE/NW/SE 9-2S-2W	NA				
2	TA	NE/SW/SE 9-2S-2W	NA				
3	NA	NW/SE/SE 9-2S-2W	NA				
4	OP	SW/SE/SE 9-2S-2W	NA				
9A	OP	SW/SW/SE 9-2S-2W	111821	3-25-75	500	100	
11	TA	NW/NE/NE 16-2S-2W	NA				
12A	TA	SW/SW/SE 9-2S-2W	111819	3-25-75	500	100	
16	OP	NW/SW/SE 9-2S-2W	NA				
17A	OP	SW/SW/SE 9-2S-2W	111820	3-25-75	500	100	
19	OP	SE/SW/SE 9-2S-2W	111818	3-25-75	500	100	
24	OP	NE/NW/NE 15-2S-2W	NA				
25	OP	NW/SW/SE 9-2S-2W	176061	9-16-80	500	600	
34	OP	SE/SW/SE 9-2S-2W	160883-164847	2-27-80	900	700	

Operator: SHELL OIL CO.
BOX 991
Address: HOUSTON, TX 77001

*TA = Temp. Aband.
SI = Shut In
Op = Operating
NA = Not available in
our files


Signature of Duly Authorized Representative
1/18/82
Date

OKLAHOMA CORPORATION COMMISSION
OIL AND GAS CONSERVATION DIVISION -- LIC DEPT.
 Jim Thorpe Building -- Oklahoma City, Oklahoma 73105
 (Rule 3-302)

INVENTORY OF AUTHORIZED EXISTING ENHANCED RECOVERY WELLS

NAME OF WELL	STATUS*	LOCATION OF WELL	AUTHORIZING OCC ORDER NO.	DATE OF ORDER	MAX. AUTH. INJECTION RATE (BPD)	MAX. AUTH. INJECTION PRESS. (PSI)	OCC ORDER NOS. GRANTING EXCEPTIONS
Lucien Flood		Noble County	69507				
4	OP	NW/SW 17-20N-2W	NA				
9	OP	SE/SE 18-20N-2W	NA				
10	OP	NE/NE 19-20N-2W	NA				
13	OP	SW/NE 20-20N-2W	NA				
15	OP	SE/NE 20-20N-2W	NA				
18	OP	SW/SW 17-20N-2W	NA				

Operator: SHELL OIL CO.
BOX 991
 Address: HOUSTON, TX 77001

*TA = Temp. Aband.
 SI = Shut In
 Op = Operating
 NA - Not available in our files

[Signature]
 Signature of Duly Authorized Representative
1/18/82
 Date

FORM NO. 1070
(1981)

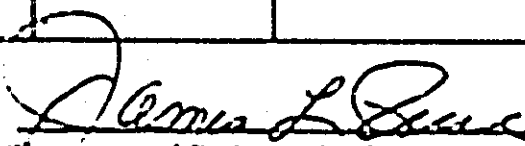
OKLAHOMA CORPORATION COMMISSION
OIL AND GAS CONSERVATION DIVISION - TIC DEPT
Jim Thorpe Building Oklahoma City, Oklahoma 73105
(Rule 3-302)

INVENTORY OF AUTHORIZED EXISTING ENHANCED RECOVERY WELLS

NAME OF WELL	STATUS*	LOCATION OF WELL	AUTHORIZING OCC ORDER NO.	DATE OF ORDER	MAX. AUTH. INJECTION RATE (BPD)	MAX. AUTH. INJECTION PRESS. (PSI)	OCC ORDER NOS. GRANTING EXCEPTIONS
Goings Injection	OP	NW-NW-SW-SE Sec. 15-38-5W	39776		850	450	None

Operator: Carl Short & James Price Co.
Address: P. O. Box 117
Duncan, OK 73533

*TA = Temp. Aband.
SI = Shut In
Op = Operating


Signature of Duly Authorized Representative
March 15, 1982
Date

OKLAHOMA CORPORATION COMMISSION
OIL AND GAS CONSERVATION DIVISION - OIC DEPT.
Jim Thorpe Building - Oklahoma City, Oklahoma 73105
(Rule 3-302)

INVENTORY OF AUTHORIZED EXISTING ENHANCED RECOVERY WELLS

NAME OF WELL	STATUS*	LOCATION OF WELL	AUTHORIZING OCC ORDER NO.	DATE OF ORDER	MAX. AUTH. INJECTION RATE (BPD)	MAX. AUTH. INJECTION PRESS. (PSI)	OCC ORDER NOS. GRANTING EXCEPTIONS
Price & Short Injection well #16	OP	NE-SE-SW-NW Sec. 10-35-5W Stephens Co., OK	13511	9-5-78	350	375	None
Price & Short Inject Well #14	OP	SE-NE-SW-NW Sec. 10-35-5W	13511	9-5-78	350	375	None

Operator: Short & Price Oil Co.
 Address: P. O. Box 117
Duncan, OK 73533

*TA = Temp. Aband.
 SI = Shut In
 Op = Operating

Dennis L. Deen

 Signature of Duly Authorized Representative
March 15, 1982

 Date

FORM NO. 1070
(1981)

OKLAHOMA CORPORATION COMMISSION
OIL AND GAS CONSERVATION DIVISION - LIC DEPT.
Jim Thorpe Building - Oklahoma City, Oklahoma 73105
(Rule 3-302)

INVENTORY OF AUTHORIZED EXISTING ENHANCED RECOVERY WELLS

NAME OF WELL	STATUS*	LOCATION OF WELL	AUTHORIZING OCC ORDER NO.	DATE OF ORDER	MAX. AUTH. INJECTION RATE (BPD)	MAX. AUTH. INJECTION PRESS. (PSI)	OCC ORDER NOS. GRANTING EXCEPTIONS
*Harrison 09							
*Harrison 010							

**This waterflood unit has been inactive and, at the present time, is being reworked and will soon be back in operation.*

Operator: Carl Short & James Price Co.
Address: P. O. Box 117
Duncan, OK 73533

*TA = Temp. Aband.
SI = Shut In
Op = Operating

James L. Price
Signature of Duly Authorized Representative
Date March 15, 1982

OKLAHOMA CORPORATION COMMISSION
OIL AND GAS CONSERVATION DIVISION - LIC DEPT.
Jim Thorpe Building - Oklahoma City, Oklahoma 73105
(Rule 3-302)

INVENTORY OF AUTHORIZED EXISTING ENHANCED RECOVERY WELLS

NAME OF WELL	STATUS*	LOCATION OF WELL	AUTHORIZING OCC ORDER NO.	DATE OF ORDER	MAX. AUTH. INJECTION RATE (BPD)	MAX. AUTH. INJECTION PRESS. (PSI)	OCC ORDER NOS. GRANTING EXCEPTIONS
McCroskey 1	OP/TA	SE-SE	22561				
5	W/W SI	NE-NE					
6	OW T.A.	SE NE					
7	W/W SI	NE SE					
9	OW Op	SE SW					
10	OW TA	SW NW					
11	W/W Op	NE NW					
12	OW TA	SW NE					
13	OW TA	SE NW					
14	OW TA	NE SW					
15	OW Op	NW SE					
16	OW T.A.	SE SE					
17	W/W SE	NW SW					
18	OW-TA	SW-SW					
19	W/W TA	NW-NW					
		All in Section					
		7 Northwest Quarter					
		Township 19 North					
		Range 6 E, Payne					
		County					

Operator: W. D Short
Address: Box 45
Conf. No. 12345

*TA = Temp. Aband.
SI = Shut In
Op = Operating

W. D Short
Signature of Duly Authorized Representative
2-18-82
Date

FORM NO 1070
(1981)

OKLAHOMA CORPORATION COMMISSION
OIL AND GAS CONSERVATION DIVISION - OIC DEPT
Jim Thorpe Building Oklahoma City, Oklahoma 73105
(Rule 1.102)

INVENTORY OF AUTHORIZED EXISTING ENHANCED RECOVERY WELLS

NAME OF WELL	STATUS*	LOCATION OF WELL	AUTHORIZING OCC ORDER NO.	DATE OF ORDER	MAX. AUTH. INJECTION RATE (BPD)	MAX. AUTH. INJECTION PRESS. (PSI)	OCC ORDER NOS. GRANTING EXCEPTIONS
Cheval 2-1	P.A. EG P&A	SE SE Sec. 32-22N-14W	64660	1/5/67	500 BPD	1200 PSI	
Cheval 2-4	P.A.	NW SE Sec. 32-22N-14W	64660	1/5/67	500 BPD	1200 PSI	
Cheval 8-1	(Use on Approval) O.P.	NW NW Sec. 4-21N-14W	64660	1/5/67	500 BPD	1200 PSI	
Cheval 13-3	S.I.	NW NE Sec. 7-21N-14W	64660	1/5/67	500 BPD	1200 PSI	
Cheval 15-4	S.I.	SE NW Sec. 8-21N-14W	64660	1/5/67	500 BPD	1200 PSI	
Cheval 16-1	S.I.	NW NE Sec. 8-21N-14W	64660	1/5/67	500 BPD	1200 PSI	

Operator: Singer-Fleischaker Oil Operating Company
Address: P.O. Box 1468
Oklahoma City, OK 73101

Temp. Aband.
SI = Shut In
Op = Operating

[Signature]
Signature of Duly Authorized Representative
3-16-90
Date

FORM NO. 1070
(1981)

OKLAHOMA CORPORATION COMMISSION
OIL AND GAS CONSERVATION DIVISION -- UIC DEPT.
Jim Thorpe Building -- Oklahoma City, Oklahoma 73105
(Rule 3-302)

INVENTORY OF AUTHORIZED EXISTING ENHANCED RECOVERY WELLS

NAME OF WELL	STATUS*	LOCATION OF WELL	AUTHORIZING OCC ORDER NO.	DATE OF ORDER	MAX. AUTH. INJECTION RATE (BPD)	MAX. AUTH. INJECTION PRESS. (PSI)	OCC ORDER NOS. GRANTING EXCEPTIONS
Cheval Unit 1-1	OP	SE NE 32-22-14	64660	12-29-66	Rule 3-112-	Rule 3-112-c	
3-2	SI	SW NW 31-22-14	
2-1	OP	SE SE 32-22-14	
6-1	OP	NW NE 5-21-14	
8-1	SI	NW NW 4-21-14	
7-2	OP	SE NE 5-21-14	
9-2	OP	NW SE 5-21-14	
12-2	SI	SE SE 5-21-14	
15-4	SI	SE NW 8-21-14	
16-1	SI	NW NE 8-21-14	
2-4	OP	NW SE 32-22-14	

Operator: Singer-Fleischker Oil Oper Co
Address: P.O. Box 1468
Oklahoma City, Okla 73101

*TA = Temp. Aband.
SI = Shut In
Op = Operating

Daniel S. Zussman
Signature of Duly Authorized Representative
3-3-82
Date

FORM NO. 1070
(1981)

OKLAHOMA CORPORATION COMMISSION
OIL AND GAS CONSERVATION DIVISION - UIC DEPT.
Jim Thorpe Building Oklahoma City, Oklahoma 73105
(Rule 3-302)

INVENTORY OF AUTHORIZED EXISTING ENHANCED RECOVERY WELLS

NAME OF WELL	STATUS*	LOCATION OF WELL	AUTHORIZING OCC ORDER NO.	DATE OF ORDER	MAX. AUTH. INJECTION RATE (BPD)	MAX. AUTH. INJECTION PRESS. (PSI)	OCC ORDER NOS. GRANTING EXCEPTIONS
JOHNSON	OP	Griffith Co. NWNE 1/4 Sec 1-22N 4W	33423	Dec 19, 1956	?	?	

Operator: E. E. Dickey
Address: RT. 1 Box 177B
YALE, OKLA. 74085

*TA = Temp. Aband.
SI = Shut In
Op = Operating

Signature of Duly Authorized Representative
E. E. Dickey
Date 2.4.82

OKLAHOMA CORPORATION COMMISSION
OIL AND GAS CONSERVATION DIVISION - LIC DEPT
Jim Thorpe Building - Oklahoma City, Oklahoma 73105
(Rule 5-302)

INVENTORY OF AUTHORIZED EXISTING ENHANCED RECOVERY WELLS

NAME OF WELL	STATUS*	LOCATION OF WELL	AUTHORIZING OCC ORDER NO.	DATE OF ORDER	MAX. AUTH. INJECTION RATE (BPD)	MAX. AUTH. INJECTION PRESS. (PSI)	OCC ORDER NOS. GRANTING EXCEPTIONS
#1	Operating	Sec. 23-TWP 29N-R16E	31345	12-30-55		340	
3	"	"	"				
5	"	"	"				
6	"	"	"				
7	"	"	"				
9	"	"	"				
11	"	"	"				

Operator: J. K. Smith
Address: Rt. 1, Box 110, So. Coffeyville, Ok.

*TA = Temp. Aband.
SI = Shut In
Op = Operating

J. K. Smith
Signature of Duty Authorized Representative
Date: July 15, 1982

FORM NO. 1070
(1981)

OKLAHOMA CORPORATION COMMISSION
OIL AND GAS CONSERVATION DIVISION UIC DEPT
Jim Thorpe Building Oklahoma City, Oklahoma 73105
(Rule 3-302)

INVENTORY OF AUTHORIZED EXISTING ENHANCED RECOVERY WELLS

NAME OF WELL	STATUS*	LOCATION OF WELL	AUTHORIZING OCC ORDER NO.	DATE OF ORDER	MAX. AUTH. INJECTION RATE (BPD)	MAX. AUTH. INJECTION PRESS. (PSI)	OCC ORDER NOS. GRANTING EXCEPTIONS
Greeland 1-A	Op	SE 1/4 NE 1/4 SEC 16 T23N R10E COMDEX BE COUNTY	10700	14 Feb 1981	175	275	

Operator: Darrell P Smith
Address: Rt. 1 Box 24
LAWTON, OK 73501

*TA = Temp. Aband.
SI = Shut In
Op = Operating

Darrell P Smith
Signature of Duly Authorized Representative
Feb 23, 1981
Date

FORM NO. 1071
(1981)

OKLAHOMA CORPORATION COMMISSION
OIL AND GAS CONSERVATION DIVISION — UIC DEPT.
 Jim Thorpe Building — Oklahoma City, Oklahoma 73105
 (Rule 3-302)

INVENTORY OF AUTHORIZED EXISTING DISPOSAL WELLS

NAME OF WELL	LOCATION OF WELL	AUTHORIZING OCC ORDER NO.	DATE OF ORDER	MAX. AUTH. INJECTION RATE (BPD)	MAX. AUTH. INJECTION PRESS. (PSI)	OCC ORDER NOS. GRANTING EXCEPTIONS
Moorehead #1	SE/4 Sec. 14-7N-3W McClain Co., Okla.	117899 ✓	Sept. 10, 1976	700 BPD	350 PSI	
Harrell E-1	SW/4 Sec. 7-1N-2W Garvin Co., Okla.	59472 ✓	July 13, 1965	1500 BPD	1000 PSI	
Harris #1	SW/4 Sec. 8-1N-2W Garvin Co., Okla.	118804 -	Feb. 3, 1976	1650 BPD	1500 PSI	

Operator: Sohio Petroleum Company
 Address: 50 Penn Place, Suite 1100
Oklahoma City, OK 73118

D. R. Holcomb D. R. Holcomb
 Signature of Duly Authorized Representative
March 25, 1983
 Date

FORM NO. 1071
(1981)

OKLAHOMA CORPORATION COMMISSION
OIL AND GAS CONSERVATION DIVISION - UIC DEPT.
Jim Thorpe Building - Oklahoma City, Oklahoma 73105
(Rule J-302)

INVENTORY OF AUTHORIZED EXISTING DISPOSAL WELLS

NAME OF WELL	LOCATION OF WELL	AUTHORIZING OCC ORDER NO.	DATE OF ORDER	MAX. AUTH. INJECTION RATE (BPD)	MAX. AUTH. INJECTION PRESS. (PSI)	OCC ORDER NOS. GRANTING EXCEPTIONS
Moorehead 01	N.E.S.E.W. Sec. 14-15-36 McClain Co., Okla.	117899 /	Sept. 30, 1976	700 BPD	350 PSI	
Harrell E-1	N.W.S.W. Sec. 7-18-28 Garvin Co., Okla.	59472 /	July 13, 1965	1500 BPD	1000 PSI	
Harris 01	S.W. Sec. 8-18-28 Garvin Co., Okla.	118804 /	Feb. 3, 1976	1650 BPD	1500 PSI	

RECEIVED
OIL & GAS CONSERVATION DIVISION

APR 2 1984

OKLAHOMA CORPORATION
COMMISSION

Operator: Sohio Petroleum Company
Address: 50 Penn Place, Suite 1100
Oklahoma City, OK 73118

D. R. Holcomb D.R. Holcomb
Signature of Duly Authorized Representative
March 30, 1984
Date

OKLAHOMA CORPORATION COMMISSION
OIL AND GAS CONSERVATION DIVISION - TIC DEPT
Jim Thorpe Building Oklahoma City, Oklahoma 73105
(Rate 1.00)

INVENTORY OF AUTHORIZED EXISTING ENHANCED RECOVERY WELLS

NAME OF WELL	STATUS*	LOCATION OF WELL	AUTHORIZING OCC ORDER NO.	DATE OF ORDER	MAX. AUTH. INJECTION RATE (BPD)	MAX. AUTH. INJECTION PRESS. (PSI)	OCC ORDER NOS. GRANTING EXCEPTIONS
WELLS	289	TA	NR NW 9-14N-4E	23526	12-23-89		
	293	TA	NR NW 10-14N-4E	"	"		
	296	OP	SW NW 9-14N-4E	"	"		
	210	OP	SW NW 10-14N-4E	"	"		
	212	OP	SW NW 10-14N-4E	"	"		
	228	TA	NR SE 9-14N-4E	"	"		
	230	OP	NR SW 10-14N-4E	"	"		
	232	TA	NR SE 10-14N-4E	"	"		
	244	TA	SE SW 9-14N-4E	"	"		
	247	OP	SW SW 10-14N-4E	"	"		
	259	OP	SW SE 10-14N-4E	"	"		
	262	OP	NR NW 10-14N-4E	"	"		
	263	OP	SW NW 10-14N-4E	"	"		
	264	OP	SE NW 10-14N-4E	"	"		
	266	TA	NR NW 10-14N-4E	"	"		
	268	OP	NR SE 10-14N-4E	"	"		
	279	TA	SW NW 10-14N-4E	"	"		
	281	OP	SW NW 10-14N-4E	"	"		
	283	OP	SW NW 10-14N-4E	"	"		
	285	OP	SW NW 10-14N-4E	"	"		

Operator SOHIO PETROLEUM COMPANY #2013-2
Address RT. 1, BOX 142
EDMOND, OK. 73034

*TA = Temp Aband
SI = Shut In
Op = Operating

[Signature]
Signature of Duly Authorized Representative

2-4-82
Date

OKLAHOMA CORPORATION COMMISSION
OIL AND GAS CONSERVATION DIVISION - TIC DEPT
Jim Thorpe Building - Oklahoma City, Oklahoma 73105
(Rule 140)

INVENTORY OF AUTHORIZED EXISTING ENHANCED RECOVERY WELLS

NAME OF WELL	STATUS	LOCATION OF WELL	AUTHORIZING OCC ORDER NO.	DATE OF ORDER	MAX. AUTH. INJECTION RATE (BPD)	MAX. AUTH. INJECTION PRESS. (PSI)	OCC ORDER NOS. GRANTING EXCEPTIONS
297	OP	NE SW 10-148-44	23420	12-23-79			
299	OP	NE SW 10-148-44	"	"			
301	OP	NE SW 15-148-44	"	"			
313	OP	SW SW 10-148-44	"	"			
315	TA	SW SW 10-148-44	"	"			
317	SI	SW SW 15-148-44	"	"			
319	TA	SW SW 15-148-44	"	"			
320	OP	SW SW 15-148-44	"	"			
321	TA	SW SW 15-148-44	"	"			
332	TA	NE SW 21-148-44	"	"			
334	OP	NE SW 21-148-44	"	"			
336	TA	NE SW 22-148-44	"	"			
338	OP	NE SW 22-148-44	"	"			
349	TA	SW SW 21-148-44	"	"			
350	OP	SW SW 21-148-44	"	"			
353	TA	SW SW 22-148-44	"	"			
355	OP	SW SW 22-148-44	"	"			
370	TA	NE SW 22-148-44	"	"			
385	OP	SW SW 22-148-44	"	"			

Operator: SONIO PETROLEUM COMPANY
Address: RT. 1, BOX 142
EDMOND, OK. 73034

*TA - Temp Aband
SI - Shut In
Op - Operating

[Signature]
Signature of Duly Authorized Representative

2-4-82
Date

HAMP HARRIS
Commissioner

W. J. HARRIS
Commissioner

NONMAGEAGLETON
Commissioner

OKLAHOMA
Corporation Commission

OKLAHOMA CITY, OKLAHOMA 73105

Oil and Gas Division
521-2301



January 17, 1981

To: Operators of secondary recovery waterflood projects and/or pressure maintenance units.

Re: 1) Form 1011 for the last six months of 1980 (July-Dec).
2) Inventory Report by Well (one-time report).

Dear Operator:

Enclosed are forms to comply with Oklahoma Corporation Commission rules on reports for secondary recovery units. Form 1011 is required to be filed for the recent six months of 1980 (July through December) and is due at the present time.

Form 1071, Inventory of Authorized Existing Enhanced Recovery Wells, is required to be filed listing wells on an individual basis, by March 15, 1981. This is a one-time form, as needed to improve our reporting system.

Please feel free to duplicate these forms as needed, and if you have questions or need additional information, please call the Underground Injection Control Section at (505) 521-2300. Please return your completed forms to:

Underground Injection Control
ATTN: Chuck Huddleston
Oil & Gas Conservation Division
Oklahoma Corporation Commission
Jim Thorpe Building
Oklahoma City, OK 73105

Very truly yours,

Chuck Huddleston
Chuck Huddleston
Underground Injection Control

CBH:al
Enclosures

OKLAHOMA CORPORATION COMMISSION
OIL AND GAS CONSERVATION DIVISION - LIC DUE
Jim Thorpe Building - Oklahoma City, Oklahoma 73105
(Rule 507)

Status as of 12-31-81

INVENTORY OF AUTHORIZED EXISTING ENHANCED RECOVERY WELLS

NAME OF WELL	STATUS	LOCATION OF WELL	AUTHORIZING OCC ORDER NO.	DATE OF ORDER	MAX. AUTH. INJECTION RATE (BPD)	MAX. AUTH. INJECTION PRESS (PSI)	OCC ORDER NOS. GRANTING EXCEPTIONS
ENFBU Bro. 2-2	OP	SE SE NW Sec 12-1N 2W Garvin Co. Ok.	063240	July 21, 1966	None	None	
3-1	OP	SE SW NE Sec 12-1N 2W Garvin Co. Ok.	"	"	"	"	
3-2	OP	SE SE NE Sec 12-1N 2W Garvin Co. Ok.	"	"	"	"	
3-3	OP	SW SW NE Sec 12-1N 2W Garvin Co. Ok.	"	"	"	"	
3-7	OP	SW SW NE Sec 12-1N 2W Garvin Co. Ok.	"	"	"	"	
4-1	OP	100' W of C SE SW NW Sec 7-1N-2W Garvin Co. Ok.	"	"	"	"	
4-2	OP	C/W/2 SW SW Sec 7 1N-2W Garvin Co. Ok.	"	"	"	"	
5-2	OP	SE SE NW Sec 7-1N 2W Garvin Co. Ok.	"	"	"	"	
5-4	OP	SW NE SW Sec 7-1N 2W Garvin Co. Ok.	"	"	"	"	
5-6	OP	C SW SE SW Sec 7-1N 2W Garvin Co. Ok.	"	"	"	"	
7-4	OP	200' W of C NW NE SW Sec 12-1N-2W Garvin Co. Ok.	"	"	"	"	
8-3	OP	SW SW SE Sec 12-1N 2W Garvin Co. Ok.	"	"	"	"	
9-1	OP	SE NE SE Sec 12-1N 2W Garvin Co. Ok.	"	"	"	"	
10-1	OP	SE SW SW Sec 7-1N 2W Garvin Co. Ok.	"	"	"	"	
11-1	OP	SE SW SE Sec 7-1N 2W Garvin Co. Ok.	"	"	"	"	
12-3	OP	C SW NE SE Sec 7-1N 2W Garvin Co. Ok.	"	"	"	"	
13-1	OP	SW SW SW Sec 8-1N 2W Garvin Co. Ok.	"	"	"	"	
16-3	OP	SW SW SE Sec 7-1N 2W Garvin Co. Ok.	"	"	"	"	
17-2	OP	NW SE SE Sec 7-1N 2W Garvin Co. Ok.	"	"	"	"	
18-1	OP	SE SW SW Sec 8-1N 2W Garvin Co. Ok.	"	"	"	"	

Operator Sohio Petroleum Company
Address Box 380, Pauls Valley, Ok. 73075

TA Temp Aband
SI Shut In
Op Operating

[Signature]
Signature of This Authorized Representative

2-10-82

Date

OKLAHOMA CORPORATION COMMISSION
OIL AND GAS CONSERVATION DIVISION - TIC DEPT
Jim Thorpe Building - Oklahoma City, Oklahoma 73105
(405) 505-3000

INVENTORY OF AUTHORIZED EXISTING ENHANCED RECOVERY WELLS

NAME OF WELL	STATUS	LOCATION OF WELL	AUTHORIZING OCC ORDER NO	DATE OF ORDER	MAX. AUTH. INJECTION RATE (BPD)	MAX. AUTH. INJECTION PRESS. (PSI)	OCC ORDER NOS. GRANTING EXCEPTIONS
ENFBU Bro. 18-2	OP	SW SW SW Sec 8-1N 2W Garvin Co., Ok.	063140	July 21, 1966	None	None	
19-1	OP	SE SE SW Sec 8-1N 2W Garvin Co., Ok.	"	"	"	"	
19-2	OP	100' W/C SE SW Sec. 8-1N-2W, Garvin Co.	"	"	"	"	
20-2	OP	SW SW SE Sec 8-1N 2W Garvin Co., Ok.	"	"	"	"	
24-1	OP	NE NE NE Sec. 17-1N 2W Garvin Co., Ok.	"	"	"	"	
25-1	OP	100' S of 15' W of C SW NE Sec. 17-1N-2W 2W Garvin Co., Ok.	"	"	"	"	
27-1	OP	SE SE NE Sec. 7-1N 2W Garvin Co., Ok.	"	"	"	"	
28-1	OP	SE SW SW Sec. 8-1N 2W Garvin Co., Ok.	"	"	"	"	
ENFBU McL. 3-1	OP	SE SW NE Sec. 12-1N 2W Garvin Co., Ok.	063239	July 20, 1966	"	"	
3-2	OP	SE SE NE Sec 12-1N 2W Garvin Co., Ok.	"	"	"	"	
3-3	OP	SW SW NE Sec. 12-1N 2W Garvin Co., Ok.	"	"	"	"	
3-4	OP	SW SE NE Sec. 12-1N 2W Garvin Co., Ok.	"	"	"	"	
4-1	OP	100' W/C SE SW NW Sec. 7-1N-2W, Garvin C/W 2 SW SW Sec 7-1N-2W, Garvin Co., Ok.	"	"	"	"	
4-2	OP	SE SE NW Sec. 7-1N 2W Garvin Co., Ok.	"	"	"	"	
5-2	OP	SE SE NW Sec. 7-1N 2W Garvin Co., Ok.	"	"	"	"	
5-4	OP	SW NE SW Sec. 7-1N 2W Garvin Co., Ok.	"	"	"	"	
5-5	OP	SE Corner of SE 1/4 of SW 1/4, Sec 7-1N-2W 2W Garvin Co., Ok.	"	"	"	"	
6-2	OP	NE NW SW Sec. 12-1N 2W Garvin Co., Ok.	"	"	"	"	
7-4	OP	200' W/C NW NE SW Sec. 12-1N-2W, Garvin	"	"	"	"	

Operator Sohio Petroleum Company
Address Box 380
Pauls Valley, Ok. 73075

*FA Temp. Aband.
SI Shut In
Op Operating

C. H. Allen
Signature of Duty Authorized Representative
2-10-82
Date

OKLAHOMA CORPORATION COMMISSION
OIL AND GAS CONSERVATION DIVISION - TIC DEPT
Jim Thorpe Building - Oklahoma City, Oklahoma 73105
(Rule 5-90)

INVENTORY OF AUTHORIZED EXISTING ENHANCED RECOVERY WELLS

NAME OF WELL	STATUS*	LOCATION OF WELL	AUTHORIZING OCC ORDER NO	DATE OF ORDER	MAX. AUTH. INJECTION RATE (BPD)	MAX. AUTH. INJECTION PRESS. (PSI)	OCC ORDER NOS. GRANTING EXCEPTIONS
ENFBU McL. 8-3	OP	SW SW SE, Sec. 12-1N-3W, Garvin Co., Ok.	063239	July 20, 1966	None	None	
9-1	OP	SE SE SE, Sec. 12-1N-3W, Garvin Co., Ok.	"	"	"	"	
9-2	OP	NW NE SE, Sec. 12-1N-3W, Garvin Co., Ok.	"	"	"	"	
12-1	OP	SE NE SE, Sec. 7-1N-2W, Garvin Co., Ok.	"	"	"	"	
13-1	OP	SW SW SW, Sec. 8-1N-2W, Garvin Co., Ok.	"	"	"	"	
16-2	OP	230' W/EL & 100' S of C, SW SE, Sec. 7-1N-2W, Garvin Co., Ok.	"	"	"	"	
17-2	OP	SW SE SE, Sec. 7-1N-2W, Garvin Co., Ok.	"	"	"	"	
18-2	OP	NW SW SW, Sec. 8-1N-2W, Garvin Co., Ok.	"	"	"	"	
19-2	OP	100' N/C SE SW, Sec. 8-1N-2W, Garvin Co., Ok.	"	"	"	"	
20-1	OP	SW SW SE, Sec. 8-1N-2W, Garvin Co., Ok.	"	"	"	"	
20-2	OP	SW SW SE, Sec. 8-1N-2W, Garvin Co., Ok.	"	"	"	"	
24-1	TA	SE NE NE, Sec. 17-1N-3W, Garvin Co., Ok.	"	"	"	"	
27-1	OP	SE SE NE, Sec. 7-1N-2W, Garvin Co., Ok.	"	"	"	"	
28-1	OP	SE SW SW, Sec. 8-1N-2W, Garvin Co., Ok.	"	"	"	"	
ENFBU O.C. 1-1	OP	150' NW of C SE SW, Sec. 12-1N-3W, Garvin Co., Ok.	063238	July 19, 1966	"	"	
3-1	OP	SE SW NE, Sec. 12-1N-3W, Garvin Co., Ok.	"	"	"	"	
3-2	OP	SE SE NE, Sec. 12-1N-3W, Garvin Co., Ok.	"	"	"	"	
3-3	OP	NW SW NE, Sec. 12-1N-3W, Garvin Co., Ok.	"	"	"	"	
3-4	OP	NW SE NE, Sec. 12-1N-3W, Garvin Co., Ok.	"	"	"	"	

Operator: Sohio Petroleum Company
Address: Box 380
Pauls Valley, Oklahoma 73075

*TA - Temp Aband
SI - Shut In
Op - Operating

C. H. Hill
Signature of Duly Authorized Representative
2-10-82
Date

INVENTORY OF AUTHORIZED EXISTING ENHANCED RECOVERY WELLS

NAME OF WELL	STATUS*	LOCATION OF WELL	AUTHORIZING OCC ORDER NO	DATE OF ORDER	MAX AUTH. INJECTION RATE (BPD)	MAX. AUTH. INJECTION PRESS. (PSI)	OCC ORDER NOS. GRANTING EXCEPTIONS
ENFBU McL. 8-3	OP	SW NW SE, Sec. 12 1N-3W, Garvin Co., Ok.	063239	July 29, 1966	None	None	
9-1	OP	SE SE SE, Sec. 12-1N 3W, Garvin Co., Ok.	"	"	"	"	
9-2	OP	NW NE SE, Sec. 12-1N 3W, Garvin Co., Ok.	"	"	"	"	
12-1	OP	SE SE SE, Sec. 7-1N 2W, Garvin Co., Ok.	"	"	"	"	
13-1	OP	SW SW SW, Sec. 8-1N 2W, Garvin Co., Ok.	"	"	"	"	
16-2	OP	230' W/EL & 100' S of C, SE SE, Sec. 7-1N-2W	"	"	"	"	
17-2	OP	SW SE SE, Sec. 7-1N 2W, Garvin Co., Ok.	"	"	"	"	
18-2	OP	NW SW SW, Sec. 8-1N 2W, Garvin Co., Ok.	"	"	"	"	
19-2	OP	100' S/C SE SW, Sec. 8-1N-2W, Garvin Co., Ok.	"	"	"	"	
20-1	OP	SE SW SE, Sec. 8-1N 2W, Garvin Co., Ok.	"	"	"	"	
20-2	OP	SW SW SE, Sec. 8-1N 2W, Garvin Co., Ok.	"	"	"	"	
24-1	TA	NE NW NE, Sec. 17- 1N-2W, Garvin Co., Ok.	"	"	"	"	
27-1	OP	SE SE NE, Sec. 7-1N 2W, Garvin Co., Ok.	"	"	"	"	
28-1	OP	SE SW NW, Sec. 8-1N 2W, Garvin Co., Ok.	"	"	"	"	
ENFBU O.C. 1-1	OP	150' NW of C SE SW NW, Sec. 12-1N-2W	063238	July 19, 1966	"	"	
3-1	OP	SE SW NE, Sec. 12 1N-3W, Garvin Co., Ok.	"	"	"	"	
3-2	OP	SE SE NE, Sec. 12-1N 3W, Garvin Co., Ok.	"	"	"	"	
3-3	OP	NW SW NE, Sec. 12-1N 3W, Garvin Co., Ok.	"	"	"	"	
3-4	OP	NW SE NE, Sec. 12 1N-3W, Garvin Co., Ok.	"	"	"	"	

Operator: Sohio Petroleum Company
Address: Box 380
Pauls Valley, Oklahoma 73075

*TA - Temp Aband
SI - Shut In
Op - Operating

C. W. [Signature]
Signature of Duly Authorized Representative
2-10-82
Date

OKLAHOMA CORPORATION COMMISSION
OIL AND GAS CONSERVATION DIVISION - EIC DEPT
Bm Thorpe Building - Oklahoma City, Oklahoma 73105
(Rule 1-107)

INVENTORY OF AUTHORIZED EXISTING ENHANCED RECOVERY WELLS

NAME OF WELL	STATUS	LOCATION OF WELL	AUTHORIZING OCC ORDER NO.	DATE OF ORDER	MAX. AUTH. INJECTION RATE (BPD)	MAX. AUTH. INJECTION PRESS. (PSI)	OCC ORDER NOS. GRANTING EXCEPTIONS
ENFBU, O.C.	3-7 OP	SW SW NE, Sec. 12-1N-2W, Garvin Co., Ok.	003238	July 19, 1966	None	None	
	4-1 OP	100' W of C. SE SW 1/4, Sec. 7-1N-2W, Garvin Co., Ok.	"	"	"	"	
	4-2 OP	C 1/2 SW, NW Sec. 7-1N-2W, Garvin Co., Ok.	"	"	"	"	
	5-4 OP	SW SW SW, Sec. 7-1N-2W, Garvin Co., Ok.	"	"	"	"	
	5-5 OP	NE Corner of SE 1/4 of SW 1/4, Sec. 7-1N-2W, Garvin Co., Ok.	"	"	"	"	
	5-6 OP	C SW SE, Sec. 7-1N-2W, Garvin Co., Ok.	"	"	"	"	
	5-7 OP	Surface 50' E 100'S C, Sec. 7-1N-2W, Garvin Co., Ok.	"	"	"	"	
	6-2 OP	NE SW SW, Sec. 12-1N-2W, Garvin Co., Ok.	"	"	"	"	
	7-3 OP	SW NE SW, Sec. 12-1N-2W, Garvin Co., Ok.	"	"	"	"	
	7-5 OP	1700' Frm WL & 1800' Frm SL of NW 1/4, Sec. 12-1N-2W, Garvin Co., Ok.	"	"	"	"	
	8-2 OP	E/2 NW SE, Sec. 12-1N-2W, Garvin Co., Ok.	"	"	"	"	
	9-1 OP	SE NE SE, Sec. 12-1N-2W, Garvin Co., Ok.	"	"	"	"	
	9-2 OP	SW NE SE, Sec. 12-1N-2W, Garvin Co., Ok.	"	"	"	"	
	10-1 OP	SE SW SW, Sec. 7-1N-2W, Garvin Co., Ok.	"	"	"	"	
	11-1 OP	SE SW SE, Sec. 7-1N-2W, Garvin Co., Ok.	"	"	"	"	
	11-3 OP	C 1/2 SW 1/4 SE 1/4 Sec. 7-1N-2W, Garvin Co., Ok.	"	"	"	"	
	12-1 TA	SE NE SE, Sec. 7-1N-2W, Garvin Co., Ok.	"	"	"	"	
	12-3 OP	C SW NE SE, Sec. 7-1N-2W, Garvin Co., Ok.	"	"	"	"	
	14-2 OP	NE SE SE, Sec. 12-1N-2W, Garvin Co., Ok.	"	"	"	"	
	15-2 OP	100' W/C SW SW, Sec. 7-1N-2W, Garvin Co., Ok.	"	"	"	"	

Operator: Sohio Petroleum Company
Address: Box 380
Pauls Valley, Ok. 73075

TA Temp Aband
SI Shut In
Op Operating

C. H. Allen
Signature of Duty Authorized Representative
2-10-82

Date

OKLAHOMA CORPORATION COMMISSION
OIL AND GAS CONSERVATION DIVISION - OIC DEPT
Jim Thorpe Building - Oklahoma City, Oklahoma 73105
(405) 505-1000

INVENTORY OF AUTHORIZED EXISTING ENHANCED RECOVERY WELLS

NAME OF WELL	STATUS	LOCATION OF WELL	AUTHORIZING OCC ORDER NO	DATE OF ORDER	MAX AUTH INJECTION RATE (BPD)	MAX AUTH INJECTION PRESS. (PSI)	OCC ORDER NOS. GRANTING EXCEPTIONS
ENFRU, O.C. 16-3	OP	NE SW SE, Sec. 7-1N-2W, Garvin Co., Ok.	063238	July 19, 1966	None	None	
17-1	OP	C SE SE SE, Sec. 7-1N-2W, Garvin Co., Ok.	"	"	"	"	
17-2	OP	NE SE SE, Sec. 7-1N-2W, Garvin Co., Ok.	"	"	"	"	
18-2	OP	NE SW SE, Sec. 8-1N-2W, Garvin Co., Ok.	"	"	"	"	
19-2	OP	100' N of C SE SW Sec. 9-1N-2W, Garvin Co., Ok.	"	"	"	"	
23-2	OP	NE NE SW, Sec. 17-1N-2W, Garvin Co., Ok.	"	"	"	"	
23-3	TA	NE SE SW, Sec. 17-1N-2W, Garvin Co., Ok.	"	"	"	"	
25-1	OP	100' N of 15' W of C SE NE, Sec. 17-1N-2W, Garvin Co., Ok.	"	"	"	"	
27-1	OP	SE SE SE, Sec. 7-1N-2W, Garvin Co., Ok.	"	"	"	"	
SEBSU 2	OP	SE SW SW, Sec. 18-1N-2W, Garvin Co., Ok.	032574	May 28, 1956	"	"	
3	TA	SE NE SW, Sec. 18-1N-2W, Garvin Co., Ok.	"	"	"	"	
4	OP	SE SW NE, Sec. 18-1N-2W, Garvin Co., Ok.	"	"	"	"	
6	TA	SE SW SW, Sec. 17-1N-2W, Garvin Co., Ok.	"	"	"	"	
11	OP	70' N of C of E/2 SW NE, Sec. 18-1N-2W, Garvin Co., Ok.	"	"	"	"	
12	OP	SE SE NE, Sec. 18-1N-2W, Garvin Co., Ok.	"	"	"	"	
13	OP	SE SW SW, Sec. 17-1N-2W, Garvin Co., Ok.	"	"	"	"	
14	OP	SE SE SW, Sec. 17-1N-2W, Garvin Co., Ok.	"	"	"	"	
15	OP	SE SW NE, Sec. 17-1N-2W, Garvin Co., Ok.	"	"	"	"	
16	OP	230' S of 5/8 W of SE, Sec. 17-1N-2W, Garvin Co., Ok.	"	"	"	"	

Operator: Sohio Petroleum Company
Address: Box 380
Pauls Valley, Ok. 73075

* EA Temp Aband
NI Shut In
OP Operating

C. H. Allen
Signature of Duty Authorized Representative
2-10-82
Date

OKLAHOMA CORPORATION COMMISSION
OIL AND GAS CONSERVATION DIVISION - TIC DEPT
Jim Thorpe Building - Oklahoma City, Oklahoma 73105
(Rule 1-107)

INVENTORY OF AUTHORIZED EXISTING ENHANCED RECOVERY WELLS

NAME OF WELL	STATUS	LOCATION OF WELL	AUTHORIZING OCC ORDER NO	DATE OF ORDER	MAX. AUTH. INJECTION RATE (BPD)	MAX. AUTH. INJECTION PRESS. (PSI)	OCC ORDER NOS. GRANTING EXCEPTIONS
SEBSU	18	OP	C of W/2 of NW SE Sec. 17-1N-2W	032574	May 25, 1956	None	None
	20	TA	C of NE SE Sec. 18-1N-2W, Garvin Co.	"	"	"	"
NALDSU	1	OP	C SE NW NW Sec. 29-1N-4W, Stephens Co., Ok.	046240	Sept. 1, 1961	"	"
	2	OP	SE SW NE Sec. 29-1N-4W, Stephens Co., Ok.	"	"	"	"
	3	OP	SE NW SE Sec. 29-1N-4W, Stephens Co., Ok.	"	"	"	"
	4	OP	C SE SW SE Sec. 29-1N-4W, Stephens Co.	"	"	"	"
	5	OP	SE SE NW Sec. 29-1N-4W, Stephens Co., Ok.	"	"	"	"
	6	OP	SE NE SW SEC. 29-1N-4W, Stephens Co.	"	"	"	"
	7	OP	SE SE SW, Sec. 29-1N-4W, Stephens Co., Ok.	"	"	"	"
	9	OP	SE NW SW Sec. 29-1N-4W, Stephens Co., Ok.	"	"	"	"
	11	OP	C/SE NE SW Sec. 32-1N-4W, Stephens Co.	"	"	"	"
	12	OP	C/SE NW SE Sec. 32-1N-4W, Stephens Co.	"	"	"	"
	14	OP	SE SE NE Sec. 32-1N-4W, Stephens Co.	"	"	"	"
	15	OP	SE SE SE Sec. 32-1N-4W, Stephens Co., Ok.	"	"	"	"
	16	OP	C/SE NW SW Sec. 29-1N-4W, Stephens Co.	"	"	"	"
	17	OP	1N-4W, Stephens Co.	"	"	"	"
SUDS East	4	TA	Sec 2,3,10,11 & 15 T15N R10E-Slick Field Creek Co., Ok	38060-45962	October 23, 1958	"	"
	6	OP	"	"	"	"	"

Operator: Sohio Petroleum Company
Address: Box 380
Pauls Valley, Ok. 73075

*TA - Temp Aband
SI - Shut In
Op - Operating

C. H. Allen
Signature of Duly Authorized Representative
2-10-82
Date

OKLAHOMA CORPORATION COMMISSION
OIL AND GAS CONSERVATION DIVISION - OIC DEPT
Jim Thorpe Building - Oklahoma City, Oklahoma 73105
(Rule 5.50)

INVENTORY OF AUTHORIZED EXISTING ENHANCED RECOVERY WELLS

NAME OF WELL	STATUS	LOCATION OF WELL	AUTHORIZING OCC ORDER NO.	DATE OF ORDER	MAX. AUTH. INJECTION RATE (BPD)	MAX. AUTH. INJECTION PRESS. (PSI)	OCC ORDER NOS. GRANTING EXCEPTIONS
SUDS East	10	OP	38060-45962	10-23-58	None	None	
	11	OP	"	"	"	"	
	12	OP	"	"	"	"	
	13	OP	"	"	"	"	
	14	OP	"	"	"	"	
	18	OP	"	"	"	"	
	19	OP	"	"	"	"	
	20	OP	"	"	"	"	
	21	OP	"	"	"	"	
	22	OP	"	"	"	"	
	23	OP	"	"	"	"	
	24	OP	"	"	"	"	
	25	OP	"	"	"	"	
	26	TA	"	"	"	"	
	29	OP	"	"	"	"	
	31	OP	"	"	"	"	
	32	OP	"	"	"	"	
	34	OP	"	"	"	"	
	35	OP	"	"	"	"	
	36	SI	"	"	"	"	

Operator: Sohio Petroleum Company
Address: Box 380
Pauls Valley, Ok. 73075

TA - Temp. Aband.
SI - Shut In
Op - Operating

C. H. Allen
Signature of Duls. Authorized Representative

2-10-82
Date

INVENTORY OF AUTHORIZED EXISTING ENHANCED RECOVERY WELLS

NAME OF WELL	STATUS	LOCATION OF WELL	AUTHORIZING OCC ORDER NO.	DATE OF ORDER	MAX. AUTH. INJECTION RATE (BPD)	MAX. AUTH. INJECTION PRESS. (PSI)	OCC ORDER NOS. GRANTING EXCEPTIONS
SUDS East 39	OP	Sec 2, 3, 10, 11 & 15 T15N, R10E-Slick Field Creek Co., Ok.	38060-45962	10-23-58	None	None	
40	OP	"	"	"	"	"	
41	OP	"	"	"	"	"	
44	OP	"	"	"	"	"	
45	OP	"	"	"	"	"	
47	OP	"	"	"	"	"	
50	OP	"	"	"	"	"	
51	OP	"	"	"	"	"	
56	OP	"	"	"	"	"	
61	OP	"	"	"	"	"	
64	OP	"	"	"	"	"	
74	OP	"	"	"	"	"	
103	TA	"	"	"	"	"	
112	TA	"	"	"	"	"	
113	OP	"	"	"	"	"	
114	TA	"	"	"	"	"	
121	OP	"	"	"	"	"	
301	TA	"	"	"	"	"	
303	OP	"	"	"	"	"	
506	OP	"	"	"	"	"	
571	TA	"	"	"	"	"	

Operator: Sohio Petroleum Company
Address: Box 380
Pauls Valley, Ok. 73075

TA Temp Aband
SI Shut In
OP Operating

C. H. Allen
Signature of Duly Authorized Representative
2-10-82
Date

INVENTORY OF AUTHORIZED EXISTING ENHANCED RECOVERY WELLS

NAME OF WELL	STATUS	LOCATION OF WELL	AUTHORIZING OCC ORDER NO	DATE OF ORDER	MAX. AUTH. INJECTION RATE (BPD)	MAX. AUTH. INJECTION PRESS. (PSI)	OCC ORDER NOS. GRANTING EXEMPTIONS
SUDS WEST	2 OP	Sec 4, 8, 9, 10, 16 & 17 T15N, R10E-Slick Field Creek Co., Ok.	38061-45962	10-23-58	None	None	
	6 TA	"	"	"	"	"	
	8 OP	"	"	"	"	"	
	9 TA	"	"	"	"	"	
	11 TA	"	"	"	"	"	
	12 OP	"	"	"	"	"	
	13 OP	"	"	"	"	"	
	14 TA	"	"	"	"	"	
	15 OP	"	"	"	"	"	
	16 OP	"	"	"	"	"	
	17 OP	"	"	"	"	"	
	20 OP	"	"	"	"	"	
	22 OP	"	"	"	"	"	
	23 OP	"	"	"	"	"	
	24 OP	"	"	"	"	"	
	25 OP	"	"	"	"	"	
	26 OP	"	"	"	"	"	
	27 OP	"	"	"	"	"	
	30 OP	"	"	"	"	"	
	31 OP	"	"	"	"	"	

Operator: Sohio Petroleum Company
Address: Box 380
Pauls Valley, Ok. 73075

TA - Temp. Aband.
SI - Shut In
OP - Operating

E. H. Allen
Signature of Duty Authorized Representative
2-10-82
Date

OKLAHOMA CORPORATION COMMISSION
OIL AND GAS CONSERVATION DIVISION - TIC DEPT
Jim Thorpe Building Oklahoma City, Oklahoma 73105
(Rule 3.02)

INVENTORY OF AUTHORIZED EXISTING ENHANCED RECOVERY WELLS

NAME OF WELL	STATUS*	LOCATION OF WELL	AUTHORIZING OCC ORDER NO.	DATE OF ORDER	MAX. AUTH. INJECTION RATE (BPD)	MAX. AUTH. INJECTION PRESS. (PSI)	OCC ORDER NOS. GRANTING EXCEPTIONS	
SUDS WEST	33	OP	38061-45962	10-23-58	None	None		
	35	OP		"	"	"	"	
	36	OP		"	"	"	"	
	37	OP		"	"	"	"	
	38	OP		"	"	"	"	
	41	OP		"	"	"	"	
	42	OP		"	"	"	"	
	43	OP		"	"	"	"	
	46	OP		"	"	"	"	
	47	OP		"	"	"	"	
	48	OP		"	"	"	"	
	49	OP		"	"	"	"	
	52	OP		"	"	"	"	
	53	OP	"	"	"	"		
	54	OP	"	"	"	"		
	55	TA	"	"	"	"		
	57	OP	"	"	"	"		
	58	OP	"	"	"	"		
	59	OP	"	"	"	"		
	60	OP	"	"	"	"		

Operator Sohio Petroleum Company
Address Box 380
Pauls Valley, Ok. 73075

*TA - Temp Aband
SI - Shut In
Op - Operating

C. H. Allen
Signature of Duly Authorized Representative
2-10-82
Date

OKLAHOMA CORPORATION COMMISSION
OIL AND GAS CONSERVATION DIVISION - TIC DEPT
Jim Thorpe Building - Oklahoma City, Oklahoma 73105
(Rule 1.502)

INVENTORY OF AUTHORIZED EXISTING ENHANCED RECOVERY WELLS

NAME OF WELL	STATUS*	LOCATION OF WELL	AUTHORIZING OCC ORDER NO.	DATE OF ORDER	MAX. AUTH. INJECTION RATE (BPD)	MAX. AUTH. INJECTION PRESS. (PSI)	OCC ORDER NOS. GRANTING EXCEPTIONS
SUDS WEST 61	OP	Secs 4, 5, 9, 10, 16 & 17 T158, R10E-Slick Field Creek Co., Ok.,	15061-45962	10-23-58	None	None	
63	OP	"	"	"	"	"	
66	OP	"	"	"	"	"	
67	OP	"	"	"	"	"	
70	OP	"	"	"	"	"	
71	OP	"	"	"	"	"	
72	OP	"	"	"	"	"	
73	OP	"	"	"	"	"	
103	OP	"	"	"	"	"	
105	OP	"	"	"	"	"	
107	TA	"	"	"	"	"	
1107	TA	"	"	"	"	"	
2108	TA	"	"	"	"	"	
109	OP	"	"	"	"	"	
111	OP	"	"	"	"	"	
201	TA	"	"	"	"	"	
1201	TA	"	"	"	"	"	
202	OP	"	"	"	"	"	
204	TA	"	"	"	"	"	
210	OP	"	"	"	"	"	

Operator: Sohio Petroleum Company
Address: Box 380
Pauls Valley, Ok. 73075

*TA = Temp Aband
SI = Shut In
Op = Operating

C. H. Allen
Signature of Duly Authorized Representative
2-10-82
Date

OKLAHOMA CORPORATION COMMISSION
OIL AND GAS CONSERVATION DIVISION - UIC DEPT
Jim Thorpe Building - Oklahoma City, Oklahoma 73105
(Rule 3-302)

INVENTORY OF AUTHORIZED EXISTING ENHANCED RECOVERY WELLS

NAME OF WELL	STATUS*	LOCATION OF WELL	AUTHORIZING OCC ORDER NO.	DATE OF ORDER	MAX. AUTH. INJECTION RATE (BPD)	MAX. AUTH. INJECTION PRESS. (PSI)	OCC ORDER NOS. GRANTING EXCEPTIONS
SUDS WEST 281	OP	Sec 4, 8, 9, 10, 16 & 17 T15N R10E S11k Field Cydex Co., Ok.	38061-45962	10-23-58	None	None	
291	OP	"	"	"	"	"	
311	TA	"	"	"	"	"	
381	OP	"	"	"	"	"	
601	TA	"	"	"	"	"	
602	OP	"	"	"	"	"	
803	OP	"	"	"	"	"	

Operator: Sohio Petroleum Company
Address: Box 380
Pauls Valley, Ok. 73075

*TA : Temp Aband
SI : Shut In
Op : Operating

C. H. Allen
Signature of Duly Authorized Representative
2-10-82
Date

FORM NO. 1070
(1981)

OKLAHOMA CORPORATION COMMISSION
OIL AND GAS CONSERVATION DIVISION - OIC DEPT.
Jim Thorpe Building - Oklahoma City, Oklahoma 73105
(Rule 3-302)

INVENTORY OF AUTHORIZED EXISTING ENHANCED RECOVERY WELLS

NAME OF WELL	STATUS*	LOCATION OF WELL	AUTHORIZING OCC ORDER NO.	DATE OF ORDER	MAX. AUTH. INJECTION RATE (BPD)	MAX. AUTH. INJECTION PRESS. (PSI)	OCC ORDER NOS. GRANTING EXCEPTIONS
McRae (80)	2 inject	40 24 20	2541	April 1982	200	1250	
4 wells	2 inject	5/2 20					
Bowden (80)		10 20 31					
4 wells	2 inject	N/2 1 20					
	2 inject						
Tolan	1 inject	S/1 1 20					
	1 inject						

Operator: Simon Energy Inc
Address: Box 37
Shawnee, OK

*TA = Temp. Aband.
SI = Shut In
Op = Operating

J. H. W. Daves, Pres
Signature of Duly Authorized Representative
2-7-82
Date

FORM NO. 1070
(1981)

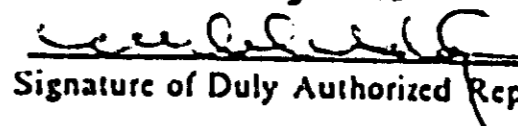
OKLAHOMA CORPORATION COMMISSION
OIL AND GAS CONSERVATION DIVISION - TIC DEPT.
Jim Thorpe Building - Oklahoma City, Oklahoma 73105
(Rule 3-302)

INVENTORY OF AUTHORIZED EXISTING ENHANCED RECOVERY WELLS

NAME OF WELL	STATUS*	LOCATION OF WELL	AUTHORIZING OCC ORDER NO.	DATE OF ORDER	MAX. AUTH. INJECTION RATE (BPD)	MAX. AUTH. INJECTION PRESS. (PSI)	OCC ORDER NOS. GRANTING EXCEPTIONS
Sturtevant Ditches Sand Unit		PE: SEC: 34-16N-10E	48198-16240 48419-16240	2/20/62	N/A	N/A	
Carver #2	OP	NE SE NW 3-15N-10E CREEK			"	"	
Krumm Grayson #2W	OP	SW SW 4-15N-10E CREEK			"	"	
Rogers #4A	OP	SE SW 4-15N-10E CREEK			"	"	
Rogers #1W	OP	SW SW 4-15N-10E CREEK			"	"	
Rogers #19W	T/A	SW SW 4-15N-10E CREEK			"	"	

Operator: SOUTHERN STATES OIL COMPANY
A Division of Bates Production Company
Address: SUITE 410 - 2121 SOUTH COLLETT AVENUE
TULSA, OKLAHOMA 74114

*TA = Temp. Aband.
SI = Shut In
Op = Operating

Michael A. Kojundic

Signature of Duly Authorized Representative
4/7/82
Date

OKLAHOMA CORPORATION COMMISSION
OIL AND GAS CONSERVATION DIVISION -- UIC DEPT.
Jim Thorpe Building -- Oklahoma City, Oklahoma 73105
(Rule 3-302)

INVENTORY OF AUTHORIZED EXISTING ENHANCED RECOVERY WELLS

NAME OF WELL	STATUS*	LOCATION OF WELL	AUTHORIZING OCC ORDER NO.	DATE OF ORDER	MAX. AUTH. INJECTION RATE (BPD)	MAX. AUTH. INJECTION PRESS. (PSI)	OCC ORDER NOS. GRANTING EXCEPTIONS
Robinson Ditcher Sand Unit		Pt. Sec. 21&28-16N-10E	45682-14321	6/6/61			
North Robinson#3	OP	SW SE SW 21-16N-10E CREEK			N/A	N/A	
" " " #4W	OP	SW SW SE 21-26N-10E CREEK			"	"	
South Robinson#2W	OP	SE SE NW 28-16N-10E CREEK			"	"	
South Robinson#9W	OP	NW SE NW 28-16N-10E CREEK			"	"	
Sewell #6W	OP	NW SW NW 28-16N-10E CREEK			"	"	
Thompson #8W	OP	NW NE 28-16N-10E CREEK			"	"	

Operator: ~~SOUTHERN STATES OIL COMPANY~~
A Division of B.L. Production Company
Address: ~~SUITE 410 - 1101 SOUTH COMMERCE~~
TULSA, OKLAHOMA 74114

*TA = Temp. Aband.
SI = Shut In
Op = Operating

Michael A. Kojundic
Michael A. Kojundic
Signature of Duly Authorized Representative
4/7/82
Date

OKLAHOMA CORPORATION COMMISSION
OIL AND GAS CONSERVATION DIVISION OIC DEPT.
Jim Thorpe Building -- Oklahoma City, Oklahoma 73105
(Rule 3-302)

INVENTORY OF AUTHORIZED EXISTING ENHANCED RECOVERY WELLS

NAME OF WELL	STATUS*	LOCATION OF WELL	AUTHORIZING OCC ORDER NO.	DATE OF ORDER	MAX. AUTH. INJECTION RATE (BPD)	MAX. AUTH. INJECTION PRESS. (PSI)	OCC ORDER NOS. GRANTING EXCEPTIONS
Olive Unit		Pt. Sec. 22-18N-8E	64531- 25026	12/8/66			
Olive Unit #36	OP	SE 1/4 SN 22-18S-8E Creek			N/A	N/A	
Olive Unit #42	OP	SE 1/4 SE 1/4 22-18N-8E Creek			N/A	N/A	
Olive Unit #48	OP	SE 1/4 SN 22-18N-8E Creek			N/A	N/A	

Operator: SOUTHERN STATES OIL COMPANY
A Division of Bates Production Company
Address: SUITE 410 — 2121 SOUTH COLUMBIA
TULSA, OKLAHOMA 74114

*TA = Temp. Aband.
SI = Shut In
Op = Operating

Michael A. Kojundic
Michael A. Kojundic
Signature of Duly Authorized Representative
4/7/82
Date

FORM NO. 1070
(1981)

OKLAHOMA CORPORATION COMMISSION
OIL AND GAS CONSERVATION DIVISION - UIC DEPT.
Jim Thorpe Building - Oklahoma City, Oklahoma 73105
(Rule 3-302)

INVENTORY OF AUTHORIZED EXISTING ENHANCED RECOVERY WELLS

NAME OF WELL	STATUS*	LOCATION OF WELL	AUTHORIZING OCC ORDER NO.	DATE OF ORDER	MAX. AUTH. INJECTION RATE (BPD)	MAX. AUTH. INJECTION PRESS. (PSI)	OCC ORDER NOS. GRANTING EXCEPTIONS
Bettie Grant #3	T/A	C.S. SW/4 NW/4 3-15N-11E	40103-12,318	7/14/59	N/A	N/A	
Bettie Grant #4	OP	NW/4 SW/4 NW/4 3-15N-11E Okmulgee	186634	Approved 2/24/82	"	"	

Operator: SOUTHERN STATES OIL COMPANY
A Division of Bates Production Company
Address: SUITE 410 - 2121 SOUTH COLUMBIA
TULSA, OKLAHOMA 74114

*TA = Temp. Aband.
SI = Shut In
Op = Operating

Michael A. Kojundic
(Signature)
Signature of Duly Authorized Representative
4/7/82
Date

FORM NO. 1070
(1981)

OKLAHOMA CORPORATION COMMISSION
OIL AND GAS CONSERVATION DIVISION - UIC DEPT.
Jim Thorpe Building -- Oklahoma City, Oklahoma 73105
(Rule 3-302)

INVENTORY OF AUTHORIZED EXISTING ENHANCED RECOVERY WELLS

NAME OF WELL	STATUS*	LOCATION OF WELL	AUTHORIZING OCC ORDER NO.	DATE OF ORDER	MAX. AUTH. INJECTION RATE (BPD)	MAX. AUTH. INJECTION PRESS. (PSI)	OCC ORDER NOS. GRANTING EXCEPTIONS
Wise #3	OP	SW 1/4 Sec 15-15N-10E	37384-CD10,943	7/8/58	500	N/A	

Operator: _____
Address: SOUTHERN STATES OIL COMPANY
A Division of Southern Petroleum Company
SUITE 410 - 201 SOUTH COFFEE
TULSA, OKLAHOMA 74114

*TA = Temp. Aband.
SI = Shut In
Op = Operating

Michael A. Kojundic
Michael A. Kojundic
Signature of Duly Authorized Representative
4/7/82
Date

FORM NO. 1070
(1981)

OKLAHOMA CORPORATION COMMISSION
OIL AND GAS CONSERVATION DIVISION - LIC DEPT.
 Jim Thorpe Building - Oklahoma City, Oklahoma 73105
 (Rule 3-302)

INVENTORY OF AUTHORIZED EXISTING ENHANCED RECOVERY WELLS

NAME OF WELL	STATUS*	LOCATION OF WELL	AUTHORIZING OCC ORDER NO.	DATE OF ORDER	MAX. AUTH. INJECTION RATE (BPD)	MAX. AUTH. INJECTION PRESS. (PSI)	OCC ORDER NOS. GRANTING EXCEPTIONS
Trent #6A	OP	NE SE SE 16-15N-10E	34895-CD9493	6-22-59	500	N/A	
Trent #126A	OP	NE NW SE 16-15N-10E			N/A	N/A	

Operator: SOUTHERN STATES OIL COMPANY
 A Division of Bates Production Company
 Address: SUITE 410 - 2121 SOUTH COLLETT
TULSA, OKLAHOMA 74114

*TA = Temp. Aband.
 SI = Shut In
 Op = Operating

Michael A. Kojundic
Michael A. Kojundic
 Signature of Duly Authorized Representative
4/7/82
 Date

FORM NO. 1070
(1981)


OKLAHOMA CORPORATION COMMISSION
OIL AND GAS CONSERVATION DIVISION - UIC DEPT.
Jim Thorpe Building - Oklahoma City, Oklahoma 73105
(Rule 3-302)

INVENTORY OF AUTHORIZED EXISTING ENHANCED RECOVERY WELLS

NAME OF WELL	STATUS*	LOCATION OF WELL	AUTHORIZING OCC ORDER NO.	DATE OF ORDER	MAX. AUTH. INJECTION RATE (BPD)	MAX. AUTH. INJECTION PRESS. (PSI)	OCC ORDER NOS. GRANTING EXCEPTIONS
Orcutt #13	OP	SE 34 SE 22-16N-9E	64531	12/8/66	N/A	N/A	

Operator: SOUTHERN STATES OIL COMPANY
A Division of Ebas Production Company
Address: TULSA, OKLAHOMA 74114

*TA = Temp. Aband.
SI = Shut In
Op = Operating

Michael A. Kojundic

Signature of Duly Authorized Representative
Date: 4/7/82

OKLAHOMA CORPORATION COMMISSION
OIL AND GAS CONSERVATION DIVISION - LIC DEPT.
 Jim Thorpe Building -- Oklahoma City, Oklahoma 73105
 (Rule 3-302)

INVENTORY OF AUTHORIZED EXISTING ENHANCED RECOVERY WELLS

NAME OF WELL	STATUS*	LOCATION OF WELL	AUTHORIZING OCC ORDER NO.	DATE OF ORDER	MAX. AUTH. INJECTION RATE (BPD)	MAX. AUTH. INJECTION PRESS. (PSI)	OCC ORDER NOS. GRANTING EXCEPTIONS
Willie Clinton #2W	OP	NW 22 NW 22-15N-10E	37384	7/8/58	N/A	N/A	

Operator: ~~SOUTHERN STATES OIL COMPANY~~
 A Division of Ebasco Production Company
 Address: SUITE 410 2121 SOUTH COLUMBIA
 TULSA, OKLAHOMA 74114

*TA = Temp. Aband.
 SI = Shut In
 Op = Operating

Michael A. Kojundic
[Signature]
 Signature of Duly Authorized Representative
 4/7/82
 Date

FORM NO. 1070
(1981)

OKLAHOMA CORPORATION COMMISSION
OIL AND GAS CONSERVATION DIVISION UIC DEPT.
 Jim Thorpe Building -- Oklahoma City, Oklahoma 73105
 (Rule 3-302)

INVENTORY OF AUTHORIZED EXISTING ENHANCED RECOVERY WELLS

NAME OF WELL	STATUS*	LOCATION OF WELL	AUTHORIZING OCC ORDER NO.	DATE OF ORDER	MAX. AUTH. INJECTION RATE (BPD)	MAX. AUTH. INJECTION PRESS. (PSI)	OCC ORDER NOS. GRANTING EXCEPTIONS
Hughes Unit		PC. 2411-6N-8E					
Hughes #5W	OP	SE SE SW 2-6N-8E	35771-10056	10/26/60	N/A	N/A	

Operator: SOUTHWEST ENERGY COMPANY
 A Division of Gulf Production Company
 Address: 5101 SOUTH COLUMBIA
TULSA, OKLAHOMA 74114

*TA = Temp. Aband.
 SI = Shut In
 Op = Operating

Michael A. Kojundic
Michael A. Kojundic
 Signature of Duly Authorized Representative
 4/7/82
 Date

OKLAHOMA CORPORATION COMMISSION
OIL AND GAS CONSERVATION DIVISION LIC DEPT
Jim Thorpe Building Oklahoma City, Oklahoma 73105
(Rule 3-302)

INVENTORY OF AUTHORIZED EXISTING ENHANCED RECOVERY WELLS

NAME OF WELL	STATUS*	LOCATION OF WELL	AUTHORIZING OCC ORDER NO.	DATE OF ORDER	MAX. AUTH. INJECTION RATE (BPD)	MAX. AUTH. INJECTION PRESS. (PSI)	OCC ORDER NOS. GRANTING EXCEPTIONS

NONE

Operator: Southern States Oil Company
Address: 2121 S. Columbia Suite 410
Tulsa, Oklahoma 74114

*TA = Temp. Aband.
SI = Shut In
Op = Operating

Geraldine Smith, Secy
Geraldine Smith
Signature of Duly Authorized Representative
3/1/82
Date

FORM NO. 1070
(1981)

OKLAHOMA CORPORATION COMMISSION
OIL AND GAS CONSERVATION DIVISION - LIC DEPT
Jim Thorpe Building - Oklahoma City, Oklahoma 73105
(Rule 3-302)

INVENTORY OF AUTHORIZED EXISTING ENHANCED RECOVERY WELLS

NAME OF WELL	STATUS*	LOCATION OF WELL	AUTHORIZING OCC ORDER NO.	DATE OF ORDER	MAX. AUTH. INJECTION RATE (BPD)	MAX. AUTH. INJECTION PRESS. (PSI)	OCC ORDER NOS. GRANTING EXCEPTIONS
FORD	OK	SEC. 28-15-12	59697	May. 1965	500		

Operator: _____
Address: _____

*TA = Temp. Aband.
SI = Shut In
Op = Operating

Signature of Duly Authorized Representative
[Handwritten Signature]
Date 1-3-87

FORM NO. 1070
(1981)

OKLAHOMA CORPORATION COMMISSION
OIL AND GAS CONSERVATION DIVISION - TIC DEPT.
Jim Thorpe Building - Oklahoma City, Oklahoma 73105
(Rule 3-302)

INVENTORY OF AUTHORIZED EXISTING ENHANCED RECOVERY WELLS

NAME OF WELL	STATUS*	LOCATION OF WELL	AUTHORIZING OCC ORDER NO.	DATE OF ORDER	MAX. AUTH. INJECTION RATE (BPD)	MAX. AUTH. INJECTION PRESS. (PSI)	OCC ORDER NOS. GRANTING EXCEPTIONS
No. 24 Jones	Op	(420 FSL) (31) (APL) NEWLY SINKED (OK/PAK/CO, OKLA.)	184167	2-17-81	1000	300	

Operator: Stone Mountain Corp.
Address: P.O. Box 445
Fairfax, Okla. 74637

*TA = Temp. Aband.
SI = Shut In
Op = Operating

Calvin C. Stambaugh, President
Signature of Duly Authorized Representative

2-23-82
Date

Oklahoma District



Sun Production Company
4608 S Garnett Road
Post Office Box 3800
Tulsa Oklahoma 74102
918 496 7100

March 29, 1982

Oklahoma Corporation Commission
Underground Injection Control
Jim Thorpe Building
Oklahoma City, Oklahoma 73105

Attn: Chuck Huddleston

Dear Chuck

Attached please find the 1970's for our saltwater disposal wells and
the remaining injection wells.

If you find some where the order number has been left off, we will
send these numbers at a later date.

Sincerely,

A handwritten signature in cursive script that reads "Ruth Hasler".

Ruth Hasler

FORM NO. 1070
(1981)

OKLAHOMA CORPORATION COMMISSION
OIL AND GAS CONSERVATION DIVISION -- UIC DEPT.
Jim Thorpe Building -- Oklahoma City, Oklahoma 73105
(Rule 3-302)

INVENTORY OF AUTHORIZED EXISTING ENHANCED RECOVERY WELLS

NAME OF WELL	STATUS*	LOCATION OF WELL	AUTHORIZING OCC ORDER NO.	DATE OF ORDER	MAX. AUTH. INJECTION RATE (BPD)	MAX. AUTH. INJECTION PRESS. (PSI)	OCC ORDER NOS. GRANTING EXCEPTIONS
GRAY, A SWD 02	OP	SE/4 29-9N-81 CLEVELAND	182925	12-17-80	2500	2500	
GUTHRIE 03	OP	SW/4 31-21N-7W NOBLE	157103	7-7-79	100	500	
HARDCASTLE 04	OP	SW/4 22-11S-3W OKLAHOMA	82707	11-24-70	200	400	
HEFNER, F. 07	OP	SE/4 21-2S-3W CARTER	36993	4-28-58	100	200	
HOKE 02	TA	SW/4 1-19N-5E PAYNE	19852	3-18-47	NA	NA	
HOKE 08	TA	SW/4 1-19N-5E PAYNE	19852	3-18-47	NA	NA	
HOKE 09	TA	SW/4 1-19N-5E PAYNE	19852	3-18-47	NA	NA	
HOKE 011	TA	SW/4 1-19N-5E PAYNE	19852	3-18-47	NA	NA	
HOKE 014	TA	SW/4 1-19N-5E PAYNE	19852	3-18-47	NA	NA	
HOKE 016	TA	SW/4 1-19N-5E PAYNE	19852	3-18-47	NA	NA	

Operator: _____
Address: _____

*TA = Temp. Aband.
SI = Shut In
Op = Operating

Signature of Duly Authorized Representative

3-24-82

Date

FORM NO. 1070
(1981)

OKLAHOMA CORPORATION COMMISSION
OIL AND GAS CONSERVATION DIVISION - LIC DEPT.
Jim Thorpe Building - Oklahoma City, Oklahoma 73105
(Rule 3-302)

INVENTORY OF AUTHORIZED EXISTING ENHANCED RECOVERY WELLS

NAME OF WELL	STATUS*	LOCATION OF WELL	AUTHORIZING OCC ORDER NO.	DATE OF ORDER	MAX. AUTH. INJECTION RATE (BPD)	MAX. AUTH. INJECTION PRESS. (PSI)	OCC ORDER NOS. GRANTING EXCEPTIONS
PFEIFER #2	OP	SW/4 33-20N-2W NOBLE	198792	9-13-81	700	500	
RICKETTS #3	OP	SW/4 22-2N-3W CARTER	67907	1-8-68	NA	NA	
ROFF SWD #1	OP	SE/4 15-10N-8E SEMINOLE	39593	5-12-59	NA	NA	
SCHONWALD WSD #1	OP	SE/4 34-6N-4W MCCLAIN	95865	2-5-73	500	GRAVITY	
SCHOOL 22 #4	OP	SE/4 16-25N-2W KAY	29360	10-27-54	NA	NA	
SCHUERMEYER #1	OP	SW/4 12-6N-5E SEMINOLE	78586	1-6-70	1500	900	
S. E. FLYNN #23-2	OP	SE/4 10-20N-5W GARFIELD	65408	3-13-67	NA	1000	
SEARIGHT FIELD #2-1	TA	SW/4 11-9N-6E SEMINOLE	38619	1-17-59	1100	NA	
SHERMAN A. C. #4	TA	SE/4 14-19N-5E PAYNE	34524	4-9-57	NA	NA	
SMITH, J. M. #17	TA	SE/4 5-7N-7E SEMINOLE	59894	8-31-65	1500	750	

Operator: _____
Address: _____

*TA = Temp. Aband.
SI = Shut In
Op = Operating

Signature of Duly Authorized Representative

3-24-82

Date

FORM NO. 1070
(1981)

OKLAHOMA CORPORATION COMMISSION
OIL AND GAS CONSERVATION DIVISION - UIC DEPT.
Jim Thorpe Building - Oklahoma City, Oklahoma 73105
(Rule 3-302)

INVENTORY OF AUTHORIZED EXISTING ENHANCED RECOVERY WELLS

NAME OF WELL	STATUS*	LOCATION OF WELL	AUTHORIZING OCC ORDER NO.	DATE OF ORDER	MAX. AUTH. INJECTION RATE (BPD)	MAX. AUTH. INJECTION PRESS. (PSI)	OCC ORDER NOS. GRANTING EXCEPTIONS
SMITH J. M. #23	OP	SE/4 5-7N-7E SEMINOLE	67262	10-16-67	500	ATMOSPHERIC PRESSURE	
SMITH, GOMER #4L	OP	SW/4 31-3N-3E GARVIN	99393	8-16-73	100	100	
S. BOYD EXT. #1-5	OP	7-2N-21ECM BEAVER	47618	11-16-61	1000	500	
STATLER D. #2	SI	SW/4 34-2N-7E PONTOTOC	38857	2-13-59	750	500	
SWAN #3	OP	SE/4 12-6N-5E SEMINOLE	62039	3-29-66	1000	800	
THOMAS M. #3	TA						
TONTZ SWD #1	OP	SW/4 2-18N-2E PAYNE	111240	2-27-75	1200	1000	
WILDGRUBE SWD #1	OP	SE/4 22-27N-1E KAY	77879	11-14-79	100	GRAVITY	
WILLIAMS H. #10	OP	SW/4 33-11N-8E SEMINOLE	163177	1-23-80	1000	600	
WILLMOTT J. W. #8	SI	SE/4 10-9N-5E SEMINOLE	77550	10-23-69	2000	100	

Operator: Sun Exploration & Production Co.
Address: P. O. Box 3800
Tulsa, Oklahoma 74102

*TA = Temp. Aband.
SI = Shut In
Op = Operating

[Signature]
Signature of Duly Authorized Representative

2-9-82
Date

FORM NO. 1070
(1981)

OKLAHOMA CORPORATION COMMISSION
OIL AND GAS CONSERVATION DIVISION -- UIC DEPT.
Jim Thorpe Building -- Oklahoma City, Oklahoma 73105
(Rule 3-302)

INVENTORY OF AUTHORIZED EXISTING ENHANCED RECOVERY WELLS

NAME OF WELL	STATUS*	LOCATION OF WELL	AUTHORIZING OCC ORDER NO.	DATE OF ORDER	MAX. AUTH. INJECTION RATE (BPD)	MAX. AUTH. INJECTION PRESS. (PSI)	OCC ORDER NOS. GRANTING EXCEPTIONS
YOUNG J. M. #9	OP	SE/4 11-14N-3W OKLAHOMA	116416	2-11-81	NA	NA	130002
RENTIE M. #10	OP	SE/4 14-9N-6E SEMINOLE	88123	12-10-71	6000	200	
WEST DOUGLAS #1	OP	SE/4 27-21N-5W GARFIELD	161144	10-10-79	1000	500	
		SEMINOLE					
STAPLES #1	OP	SW/4 8-21N-8W NOBLE	67783	12-18-67	100	100	
ALLEN FIELD CT. #20	OP	SW/4 17-5N-8E PONTOTOC	19121	3-17-59	2000	1000	
BAKER T. J. #7	OP	SE/4 10-8N-6E SEMINOLE	71202	2-3-56	700	NA	
BAKER T. J. #8	OP	SE/4 10-8N-6E SEMINOLE	71540	2-10-69	2000	800	
BASS H. L. #1	OP	NE/4 20-2N-24ECM BEAVER	86726	7-23-71	500	1000	
BEEBE SWD #1	OP						

Operator: Sun Exploration & Production Co.
Address: P. O. Box 3500
Tulsa, Oklahoma 74102

*TA = Temp. Aband.
SI = Shut In
Op = Operating

Signature of Duly Authorized Representative

Date

3-24-82

FORM NO. 1070
(1981)

OKLAHOMA CORPORATION COMMISSION
OIL AND GAS CONSERVATION DIVISION — UIC DEPT.
Jim Thorpe Building — Oklahoma City, Oklahoma 73105
(Rule 3-302)

INVENTORY OF AUTHORIZED EXISTING ENHANCED RECOVERY WELLS

NAME OF WELL	STATUS*	LOCATION OF WELL	AUTHORIZING OCC ORDER NO.	DATE OF ORDER	MAX. AUTH. INJECTION RATE (BPD)	MAX. AUTH. INJECTION PRESS. (PSI)	OCC ORDER NOS. GRANTING EXCEPTIONS
BROWN HEFNER 6	OP	NW/4 14-1S-4W	153847	6-5-79	750	500	
		STEPHENS					
BROYLES UT.	OP						
03-7							
CASH 02	SI	SE/4 1-4S-7E	14221	2-21-57	NA	NA	
		POSTOTOC					
CASH 05	SI	SE/4 1-4S-7E	14421	2-21-58	NA	NA	
		POSTOTOC					
CATES NANCY	SI	NW/4 13-2N-22ECM	120407	4-5-76	150	GRAVITY	
02-13		BEAVER					
CATHEY 03	TA	SE/4 20-4S-7W	15119	7-8-57	NA	NA	
		CARTER					
CAUGHLIN A6B	OP	NW/4 10-25N-1E	14587	4-15-57	200	NA	
01		KAY					
DAVIS J. 01	SI	NW/4 11-9N-5E	53342	11-14-63	1600	GRAVITY	
		SEMINOLE					
EARP W. A. 02	OP	NW/4 8-15N-6E	90345	4-11-72	1400	600	
		LINCOLN					

Operator: San Exploration & Production Co.
P. O. Box 3500
Address: Selen, Oklahoma 73302

*TA = Temp. Aband.
SI = Shut In
Op = Operating

Signature of Duly Authorized Representative

Date

FORM NO. 1070
(1981)

OKLAHOMA CORPORATION COMMISSION
OIL AND GAS CONSERVATION DIVISION - UIC DEPT.
Jim Thorpe Building - Oklahoma City, Oklahoma 73105
(Rule 3-302)

INVENTORY OF AUTHORIZED EXISTING ENHANCED RECOVERY WELLS

NAME OF WELL	STATUS	LOCATION OF WELL	AUTHORIZING OCC ORDER NO.	DATE OF ORDER	MAX. AUTH. INJECTION RATE (BPD)	MAX. AUTH. INJECTION PRESS. (PSI)	OCC ORDER NOS. GRANTING EXCEPTIONS
EDWARDS SADIE 03	OP	SE 1/4 15-12N-3W OKLAHOMA	20000	5-6-47	350	NA	
FITTS WEST 035-1A	SI						
FLEET D. F. 015	OP	SE 1/4 7-5N-8E SEMINOLE	11542	10-30-56	400	500	
FORD RHODA SWD 06	OP	NE 1/4 7-15N-6E LINCOLN	70215	10-28-68	500	100	
GERRISH SWD 01	OP	SE 1/4 20-18N-1E PAYNE	81958	3-1-71	165	GRAVITY	
GOULD SCHOOL- LAND 05	TA	SW 1/4 33-20N-5E Pawnee	24288	12-14-50	NA	NA	

Operator: Sun Exploration & Production Co.
P. O. Box 3500
Address: Tulsa, Oklahoma 74102

*TA = Temp. Aband.
SI = Shut In
Op = Operating

[Signature]
Signature of Duly Authorized Representative

3-24-82
Date

FORM NO. 1070
(1981)

OKLAHOMA CORPORATION COMMISSION
OIL AND GAS CONSERVATION DIVISION -- UIC DEPT.
Jim Thorpe Building -- Oklahoma City, Oklahoma 73105
(Rule 3-302)

INVENTORY OF AUTHORIZED EXISTING ENHANCED RECOVERY WELLS

NAME OF WELL	STATUS*	LOCATION OF WELL	AUTHORIZING OCC ORDER NO.	DATE OF ORDER	MAX. AUTH. INJECTION RATE (BPD)	MAX. AUTH. INJECTION PRESS. (PSI)	OCC ORDER NOS. GRANTING EXCEPTIONS
ITI-C-1 03	SI	SW/4 11-9N-6E SEMINOLE	31750				
JESSE CROWWELL 05-2	OP	SW/4 14-2N-7E PONTOTOC	34457	2-11-59	750	500	
JOHNSON KIZZIE 01	OP	SE/4 29-8N-8E SEMINOLE	67677	12-6-67	1000	500	
KATSCHOR 01	SI	SW/4 7-16N-2W LOGAN	103704	3-7-74	2500	1000	
KESSINGER 02	OP	SW/4 25-9N-4E POTTOWATOMIE	31727	7-7-56	NA	NA	
MELISSA 01	OP						
MELISSA 04	TA	SW/4 26-7N-6E SEMINOLE	37033	5-5-58	NA	NA	
MID FITTS 013-3A	TA						
MINER J. W. 01	TA	SW/4 33-20N-5E PAWNEE	32986	7-18-56	NA	NA	
MURROW, E. SWD 01	SI	SW/4 11-8N-6E SEMINOLE	82932	7-10-70	2000	GRAVITY	

Operator:

Address:

Sun Exploration & Production Co.
P. O. Box 9300
Tulsa, Oklahoma 74102

*TA = Temp. Aband.
SI = Shut In
Op = Operating

Signature of Duly Authorized Representative

Date

FORM NO. 1070
(1981)

OKLAHOMA CORPORATION COMMISSION
OIL AND GAS CONSERVATION DIVISION - OIC DEPT.
 Jim Thorpe Building - Oklahoma City, Oklahoma 73105
 (Rule 3-102)

INVENTORY OF AUTHORIZED EXISTING ENHANCED RECOVERY WELLS

NAME OF WELL	STATUS*	LOCATION OF WELL	AUTHORIZING OCC ORDER NO.	DATE OF ORDER	MAX. AUTH. INJECTION RATE (BPD)	MAX. AUTH. INJECTION PRESS. (PSI)	OCC ORDER NOS. GRANTING EXCEPTIONS
CROW 3	OP	14-19N-5E PAYNE	34524	4-9-57	NA	NA	
CROW 4	OP	14-19N-5E PAYNE	34524	4-9-57	NA	NA	
CROW 7	OP	14-19N-5E PAYNE	34524	4-9-57	NA	NA	
MT. GILCREASE 3-1	OP	16-5N-7E PONTOTOC	81975	9-25-70	250	650	190640
STROUD PRUE 7-10	OP	NE/4 8-14N-7E CREEK	210019	3-3-82	750	1500	
FLEET OSHORN 9-2	OP	SW/4 26-5N-7E SEMINOLE	210024	1-3-82	600	1200	
FLEET OSHORN 10-6	OP	SW/4 26-5N-7E SEMINOLE	210025	1-3-82	600	1200	
FLEET OSHORN 3-3	OP	NE/4 26-5N-7E SEMINOLE	210023	3-3-82	600	1200	

Operator: Sun Exploration & Production Co.
 Address: P. O. Box 3800
Tulsa, Oklahoma 74102

*TA = Temp. Aband.
 SI = Shut In
 Op = Operating

[Signature]
 Signature of Duly Authorized Representative

3-24-82
 Date

FORM NO. 1070
(1981)

OKLAHOMA CORPORATION COMMISSION
OIL AND GAS CONSERVATION DIVISION - LIC DEPT.
Jim Thorpe Building - Oklahoma City, Oklahoma 73105
(Rule 3-302)

INVENTORY OF AUTHORIZED EXISTING ENHANCED RECOVERY WELLS

NAME OF WELL	STATUS*	LOCATION OF WELL	AUTHORIZING OCC ORDER NO.	DATE OF ORDER	MAX. AUTH. INJECTION RATE (BPD)	MAX. AUTH. INJECTION PRESS. (PSI)	OCC ORDER NOS. GRANTING EXCEPTIONS
MT GILCREASE 5-4		SE SW NE 35-5N-7E PONTOTOC	190618	5-20-81	NA	NA	190618
MT GILCREASE 4-4		SE SW NE 35-5N-7E PONTOTOC	208555	2-11-82	600	1200	
MT GILCREASE 3-10		NW NW NW 36-5N-7E PONTOTOC	155286	4-11-81	600	1200	
MT GILCREASE 7-11		SE SE NE 36-5N-7E PONTOTOC	194778	7-21-81	600	1200	
MCCALL 4-40		NW SW NE 17-5N-8E PONTOTOC	207920	2-2-82	3000	1200	
MT GILCREASE 2-12		SE SE SW 25-5N-7E PONTOTOC	194780	7-21-81	600	1200	
MT GILCREASE 2-10		E SW SE 25-5N-7E PONTOTOC	184397	2-21-81	600	1200	
MT GILCREASE 2-2		NW SW NE 36-5N-7E PONTOTOC	190634	5-20-81	NA	NA	190634
MT GILCREASE 2-13		SE SW NE 36-5N-7E PONTOTOC	194775	7-21-81	600	1200	
MT GILCREASE 8-9		SE SW NW 36-5N-7E PONTOTOC	194783	7-21-81	600	1200	

Operator: Sun Exploration & Production Co.
P. O. Box 3900
Address: Tulsa, Oklahoma 74102

*TA = Temp. Aband.
SI = Shut In
Op = Operating

[Signature]
Signature of Duly Authorized Representative

2-2-82
Date

FORM NO. 1070
(1981)

OKLAHOMA CORPORATION COMMISSION
OIL AND GAS CONSERVATION DIVISION - UIC DEPT.
Jim Thorpe Building - Oklahoma City, Oklahoma 73105
(Rule 3-302)

INVENTORY OF AUTHORIZED EXISTING ENHANCED RECOVERY WELLS

NAME OF WELL	STATUS*	LOCATION OF WELL	AUTHORIZING OCC ORDER NO.	DATE OF ORDER	MAX. AUTH. INJECTION RATE (BPD)	MAX. AUTH. INJECTION PRESS. (PSI)	OCC ORDER NOS. GRANTING EXCEPTIONS
NORGE MARCHAND 49-1	OP	SE SE SE 28-7N-8W GRADY	211 281	3-3-75	650	1710	
NORGE MARCHAND 51-1	OP	SE 27-7N-8W GRADY	211 287	3-3-75	1500	1020	
NORGE MARCHAND 36-1	OP	SE SE 21-7N-8W GRADY	211 109	3-4-75	395	1700	
NORGE MARCHAND 68-1	OP	SW NW 2-6N-8W GRADY	211 287	3-3-75	1705	1720	
NORGE MARCHAND 38-1	OP	S/2 SE22-7N-8W GRADY	211 279	3-3-75	3000	2000	
NORGE MARCHAND 45-1	OP	S/2 NW 27-7N-8W GRADY	211 280	3-3-75	1500	1750	
NORGE MARCHAND 56-1	OP	SW NE 35-7N-8W GRADY	211 283	3-3-75	1000	2500	
NORGE MARCHAND 2-1	OP	SW 1-7N-8W GRADY	211 101	3-4-75	800	2000	
NORGE MARCHAND 4-2	OP	SW NW 2-7N-8W GRADY	211 104	6-24-80	500	1800	
NORGE MARCHAND 6-1	OP	SW 2-7N-8W GRADY	211 100	3-4-75	2100	2000	

Operator: Sun Exploration & Production Co.
P. O. Box 3950
Address: Tulsa, Oklahoma 74102

*TA = Temp. Aband.
SI = Shut In
Op = Operating

Signature of Duly Authorized Representative

Date

3-24-82

OKLAHOMA CORPORATION COMMISSION
OIL AND GAS CONSERVATION DIVISION -- UIC DEPT.
Jim Thorpe Building - Oklahoma City, Oklahoma 73105
(Rule 3-302)

INVENTORY OF AUTHORIZED EXISTING ENHANCED RECOVERY WELLS

NAME OF WELL	STATUS*	LOCATION OF WELL	AUTHORIZING OCC ORDER NO.	DATE OF ORDER	MAX. AUTH. INJECTION RATE (BPD)	MAX. AUTH. INJECTION PRESS. (PSI)	OCC ORDER NOS. GRANTING EXCEPTIONS
AMARADA #3		SE/SW/SW 27-18N-1E	94418	5-14-73	400	1200	
STANOLIND		PAYNE					
WINNIE WEST #3		SW/SE/SW 1-19N-5E	151624	5-30-79	1000	500	
		PAYNE					
RAMSEY WFC 6-5		SW/SE/SE 13-18N-1E	75777	7-25-69	2000	300	
		PAYNE					
RAMSEY WFC 1-5		SW/SW/SW 18-18N-1E	75474	7-14-69	2000	300	
		PAYNE					
RAMSEY WFC 1-3		SE/SW/SW 18-18N-2E	105885	6-17-74	1200	600	
		PAYNE					
RAMSEY WFC 2-2		SE/SW/SW 18-18N-2E	106784	7-7-74	1200	600	
		PAYNE					
RAMSEY WFC 6-7		SW/SW/SE 3-18N-1E	75495	7-14-69	2000	300	
		PAYNE					
RAMSEY WFC 3-1		SW/SW/18-18N-2E	75778	7-25-69	2000	300	
		PAYNE					
RAMSEY WFC 4-1		SE/SE/SE 13-18N-1E	75776	7-25-69	1000	300	
		PAYNE					

Operator: Sun Exploration & Production Co.
Address: P. O. Box 3500
Tulsa, Oklahoma 74102

*TA = Temp. Aband.
SI = Shut In
Op = Operating

[Signature]
Signature of Duly Authorized Representative
6-24-82
Date

FORM NO. 1070
(1981)

OKLAHOMA CORPORATION COMMISSION
OIL AND GAS CONSERVATION DIVISION - LIC DEPT.
Jim Thorpe Building - Oklahoma City, Oklahoma 73105
(Rule 3-302)

INVENTORY OF AUTHORIZED EXISTING ENHANCED RECOVERY WELLS

NAME OF WELL	STATUS*	LOCATION OF WELL	AUTHORIZING OCC ORDER NO.	DATE OF ORDER	MAX. AUTH. INJECTION RATE (BPD)	MAX. AUTH. INJECTION PRESS. (PSI)	OCC ORDER NOS. GRANTING EXCEPTIONS
MT GILCREASE		SE SE NW 36-5N-7E	194782	7-23-81	600	1200	
8-8		POSTOTOC					
MT GILCREASE		SE SW NE 36-5N-7E	194781	7-23-81	600	1200	
8-7		POSTOTOC					
MT GILCREASE		SW SW NE 36-5N-7E	194779	7-23-81	600	1200	
8-6		POSTOTOC					
MT GILCREASE		SE NW NW 36-5N-7E	185571	3-10-81	600	1200	
3-6		POSTOTOC					
MT GILCREASE		SW NE NW 36-5N-7E	194776	7-23-81	600	1200	
3-11		POSTOTOC					
MT GILCREASE		SW SE NW 36-5N-7E	194777	7-23-81	600	1200	
3-12		POSTOTOC					

Operator: Sun Exploration & Production Co.
P. O. Box 3900
Address: Tulsa, Oklahoma 74102

*TA = Temp. Aband.
SI = Shut In
Op = Operating

Signature of Duly Authorized Representative

Date

FORM NO. 1070
(1981)

OKLAHOMA CORPORATION COMMISSION
OIL AND GAS CONSERVATION DIVISION -- EIC DEPT.
 Jim Thorpe Building - Oklahoma City, Oklahoma 73105
 (Rule 3-302)

INVENTORY OF AUTHORIZED EXISTING ENHANCED RECOVERY WELLS

NAME OF WELL	STATUS*	LOCATION OF WELL	AUTHORIZING OCC ORDER NO.	DATE OF ORDER	MAX. AUTH. INJECTION RATE (BPD)	MAX. AUTH. INJECTION PRESS. (PSI)	OCC ORDER NOS. GRANTING EXCEPTIONS
RAMSEY WFC 5-3		SW/NE/SE 13-18N-1E	75779	7-25-69	2000	300	
		PAYSE					
RAMSEY WFC 1-1B		C S/2N/2 18-18N-2E	75496	7-14-69	1000	300	
		PAYSE					

Operator: Sun Exploration & Production Co.
 Address: P. O. Box 3800
Tulsa, Oklahoma 74102

*TA = Temp. Aband.
 SI = Shut In
 Op = Operating

[Signature]
 Signature of Duly Authorized Representative
2-24-82
 Date

FORM NO. 1070
(1981)

OKLAHOMA CORPORATION COMMISSION
OIL AND GAS CONSERVATION DIVISION - UIC DEPT.
Jim Thorpe Building - Oklahoma City, Oklahoma 73105
(Rule 3-302)

INVENTORY OF AUTHORIZED EXISTING ENHANCED RECOVERY WELLS

NAME OF WELL	STATUS*	LOCATION OF WELL	AUTHORIZING OCC ORDER NO.	DATE OF ORDER	MAX. AUTH. INJECTION RATE (BPD)	MAX. AUTH. INJECTION PRESS. (PSI)	OCC ORDER NOS. GRANTING EXCEPTIONS
N E BRYAN 6-1		SE SE SW 6-20N-6E	173589	7-31-80	1110	1200	
		PAWNEE					
N E BRYAN 10-2		SW SW SE 6-20N-6E	78281	12-10-69	400	1000	
		PAWNEE					
N E BRYAN 3-1		SE SE SE 1-20N-5E	78343	12-16-69	500	1000	
		PAWNEE					
N E BRYAN 11-1		SE SW SE 6-20N-6E	173588	12-11-80	450	950	
		PAWNEE					
N E BRYAN 12-1		SW SE SE 6-20N-6E	169078	5-9-80	500	950	
		PAWNEE					
STATE 36 3-4		S/2NW SW 36-21N-5E	78292	12-11-69	400	1000	
		PAWNEE					

Operator: _____
Sun Exploration & Production Co.
Address: P.O. Box 3000
Tulsa, Oklahoma 74102

*TA = Temp. Aband.
SI = Shut In
Op = Operating

Signature of Duly Authorized Representative

Date

3-24-82

FORM NO. 1070
(1981)

OKLAHOMA CORPORATION COMMISSION
OIL AND GAS CONSERVATION DIVISION -- LIC DEPT.
Jim Thorpe Building -- Oklahoma City, Oklahoma 73105
(Rule 3-302)

INVENTORY OF AUTHORIZED EXISTING ENHANCED RECOVERY WELLS

NAME OF WELL	STATUS*	LOCATION OF WELL	AUTHORIZING OCC ORDER NO.	DATE OF ORDER	MAX. AUTH. INJECTION RATE (BPD)	MAX. AUTH. INJECTION PRESS. (PSI)	OCC ORDER NOS. GRANTING EXCEPTIONS
S E FLYNN 49-1		C SE NE 20-20N-5E GARFIELD	137915	1-31-78	550	2500	
S E FLYNN 23-2		SE SE 10-20N-5W GARFIELD	65408	3-13-67	NA	NA	
S E FLYNN 35-1		NW NE 18-20N-5W GARFIELD	192777	6-24-81	550	0	
S E TOSKAWA 1-1		NE NW 36-20N-1W KAY	121518	5-20-76	250	250	
W ARSO 4-1		NE NE SW 34-16N-7E CREEK	101849	12-17-73	500	1000	
RD BANK #3		NW SE SW 10-16N-3E CREEK	124785	10-6-76	1000	1200	
DUTCHER SD UT.							
POLIACK #7		NE NE NE 8-1S-3W CARTER	148209	12-27-78	1200	1700	

Operator:

Sun Exploration & Production Co.
P. O. Box 3900
Tulsa, Oklahoma 74102

Address:

*TA = Temp. Aband.
SI = Shut In
Op = Operating

[Signature]
Signature of Duly Authorized Representative

Date

3-24-82

FORM NO. 1070
(1981)

OKLAHOMA CORPORATION COMMISSION
OIL AND GAS CONSERVATION DIVISION - UIC DEPT.
Jim Thorpe Building - Oklahoma City, Oklahoma 73105
(Rule 3-302)

INVENTORY OF AUTHORIZED EXISTING ENHANCED RECOVERY WELLS

NAME OF WELL	STATUS*	LOCATION OF WELL	AUTHORIZING OCC ORDER NO.	DATE OF ORDER	MAX. AUTH. INJECTION RATE (BPD)	MAX. AUTH. INJECTION PRESS. (PSI)	OCC ORDER NOS. GRANTING EXCEPTIONS
S W WAKITA 16-2		SW SW 9-27N-7W	161150	12-10-79	500	1000	
		GRANT					
S W WAKITA 15-2		SW SE 8-27-7W	161447	12-14-79	500	1000	
		GRANT					
S W WAKITA 14-3		SW SE 7-27N-7W	161149	12-10-79	500	1000	
		GRANT					
S W WAKITA 11-1		SW SW 3-27N-7W	162450	1-9-80	500	1000	
		GRANT					
S W WAKITA 9-1		SW SE 4-27N-7W	162455	1-9-80	500	1000	
		GRANT					
S W WAKITA 5-2		SW SW 4-27N-7W	162452	1-9-80	500	1000	
		GRANT					
S W WAKITA 4-6		SE SE SW 14-14N-7E	162454	1-9-80	500	1000	
		GRANT					

Operator: Sun Exploration & Production Co.
Address: P. O. Box 1800
Tulsa, Oklahoma 74102

*TA = Temp. Aband.
SI = Shut In
Op = Operating

[Signature]
Signature of Duly Authorized Representative
3-24-82
Date

FORM NO. 1070
(1981)

OKLAHOMA CORPORATION COMMISSION
OIL AND GAS CONSERVATION DIVISION -- UIC DEPT.
Jim Thorpe Building - Oklahoma City, Oklahoma 73105
(Rule 3-302)

INVENTORY OF AUTHORIZED EXISTING ENHANCED RECOVERY WELLS

NAME OF WELL	STATUS*	LOCATION OF WELL	AUTHORIZING OCC ORDER NO.	DATE OF ORDER	MAX. AUTH. INJECTION RATE (BPD)	MAX. AUTH. INJECTION PRESS. (PSI)	OCC ORDER NOS. GRANTING EXCEPTIONS
TATUM TOWNSHIP	OP	SW SE SE 12-15-35	208548	2-11-82	1000	1500	191882
7-1		CARTER					
TATUM TOWNSHIP	OP	SW SW 7-15-2W	208551	2-11-82	1000	1500	191885
10-1		CARTER					
TATUM TOWNSHIP	OP	SE SE SE 12-15-35	201286	10-26-81	1000	1500	191881
2-7		CARTER					
TATUM TOWNSHIP	OP	SW SE SE 12-15-35	208549	2-11-82	1000	1500	191883
2-3		CARTER					
TATUM TOWNSHIP	OP	SE NW SW 7-15-2W	208550	2-11-82	1000	1500	191884
4-3		CARTER					
TATUM TOWNSHIP	OP	SW/SE/SE 12-15-35	50490	12-9-62	NA	NA	
		CARTER					

Operator: Sun Exploration & Production Co.
Address: P. O. Box 3800
Tulsa, Oklahoma 74102

*TA = Temp. Aband.
SI = Shut In
Op = Operating

[Signature]
Signature of Duly Authorized Representative
6-24-82
Date

FORM NO. 1070
(1981)

OKLAHOMA CORPORATION COMMISSION
OIL AND GAS CONSERVATION DIVISION - UIC DEPT.
Jim Thorpe Building - Oklahoma City, Oklahoma 73105
(Rule 3.302)

INVENTORY OF AUTHORIZED EXISTING ENHANCED RECOVERY WELLS

NAME OF WELL	STATUS*	LOCATION OF WELL	AUTHORIZING OCC ORDER NO.	DATE OF ORDER	MAX. AUTH. INJECTION RATE (BPD)	MAX. AUTH. INJECTION PRESS. (PSI)	OCC ORDER NOS. GRANTING EXCEPTIONS
NORGE MARCHAND 18-1	OP	SW 12-7N-8W GRADY	111308	3-4-75	1200	2000	
NORGE MARCHAND 13-1	OP	SW 10-7N-8W GRADY	111306	3-4-75	634	1700	
NORGE MARCHAND 34-1	OP	SE NW 22-7N-8W GRADY	111305	3-4-75	1200	1720	
NORGE MARCHAND 32-1	OP	SW 23-7N-8W GRADY	111304	3-4-75	1500	200	
NORGE MARCHAND 31-2	OP	SE NE 23-7N-8W GRADY	114458	7-31-75	1800	4000	
NORGE MARCHAND 26-1	OP	SE SE 15-7N-8W GRADY	111307	3-4-75	850	1700	

Operator: Sun Exploration & Production Co.
Address: P. O. Box 3900
Tulsa, Oklahoma 74102

*TA = Temp. Aband.
SI = Shut In
Op = Operating

[Signature]
Signature of Duly Authorized Representative

3-24-82
Date

FORM NO 1070
(1981)

OKLAHOMA CORPORATION COMMISSION
OIL AND GAS CONSERVATION DIVISION - UIC DEPT.
Jim Thorpe Building - Oklahoma City, Oklahoma 73105
(Rule 3-302)

INVENTORY OF AUTHORIZED EXISTING ENHANCED RECOVERY WELLS

NAME OF WELL	STATUS*	LOCATION OF WELL	AUTHORIZING OCC ORDER NO.	DATE OF ORDER	MAX. AUTH. INJECTION RATE (BPD)	MAX. AUTH. INJECTION PRESS. (PSI)	OCC ORDER NOS. GRANTING EXCEPTIONS
S. BOYD UT. 7-2	OP	18-2N-21E BEAVER	64195	9-27-66	NA	NA	
S. BOYD UT. 17-1	OP	14-2N-20E BEAVER	64195	9-27-66	NA	NA	
S. BOYD UT. 29-2	OP	24-2N-20E BEAVER	64195	9-27-66	NA	NA	
N. W. DOWER 5-1	OP	17-1N-21E BEAVER	65938	5-26-67	NA	NA	
N. W. DOWER 7-2	OP	SE SW 18-1N-21E BEAVER	86798	12-29-71	NA	2000	88510
N. W. DOWER 9-2	OP	18-1N-21E BEAVER	86805	10-21-71	NA	2000	87198
N. W. DOWER 14-3	OP	SE SE 10-1N-21E BEAVER	65938	5-26-67	NA	NA	
N. W. DOWER 16-2	OP	19-1N-21E BEAVER	65938	5-26-67	NA	NA	

Operator: Sun Exploration & Production Co.
Address: P. O. Box 3800
Tulsa, Oklahoma 74102

*TA = Temp. Aband.
SI = Shut In
Op = Operating

[Signature]
Signature of Duly Authorized Representative

3-10-82
Date

OKLAHOMA CORPORATION COMMISSION
OIL AND GAS CONSERVATION DIVISION - OIC DEPT.
Jim Thorpe Building - Oklahoma City, Oklahoma 73105
(Rule 3-302)

INVENTORY OF AUTHORIZED EXISTING ENHANCED RECOVERY WELLS

NAME OF WELL	STATUS*	LOCATION OF WELL	AUTHORIZING OCC ORDER NO.	DATE OF ORDER	MAX. AUTH. INJECTION RATE (BPD)	MAX. AUTH. INJECTION PRESS. (PSI)	OCC ORDER NOS. GRANTING EXCEPTIONS
N. W. DOWER 19-3	OP	30-1N-21E BEAVER	65915	5-26-67	NA	NA	
N. W. DOWER 20-6	SI	29-1N-21E BEAVER	62614	5-23-66	120	100	
N. W. DOWER 13-5	TA	20-1N-21E BEAVER	65918	5-26-67	NA	NA	
N. W. DOWER 21-4	TA	29-1N-21E BEAVER	65918	5-26-67	NA	NA	

Operator: Sun Exploration & Production Co.
P. O. Box 4800
Address: Tulsa, Oklahoma 74108

*TA = Temp. Aband.
SI = Shut In
Op = Operating

[Signature]
Signature of Duly Authorized Representative
3-10-82
Date

FORM NO. 1070
(1981)

OKLAHOMA CORPORATION COMMISSION
OIL AND GAS CONSERVATION DIVISION UIC DEPT.
Jim Thorpe Building Oklahoma City, Oklahoma 73105
(Rule 3-302)

INVENTORY OF AUTHORIZED EXISTING ENHANCED RECOVERY WELLS

NAME OF WELL	STATUS*	LOCATION OF WELL	AUTHORIZING OCC ORDER NO.	DATE OF ORDER	MAX. AUTH. INJECTION RATE (BPD)	MAX. AUTH. INJECTION PRESS. (PSI)	OCC ORDER NOS. GRANTING EXCEPTIONS
BOYD UT. 6-1	OP	SW SW 10-2N-21E	94695	12-21-72	400	1000	
		BEAVER					
BOYD UT. 8-2	SI	NE SW 9-2N-21E	94693	12-21-72	400	1000	
		BEAVER					
BOYD UT. 9-1	SI	SE SW 16-2N-21E	94691	12-21-72	450	1000	
		BEAVER					
BOYD UT. 10-3	SI	16-2N-21E		7-14-72	450	1000	97281
		BEAVER					
BOYD UT. 14-1	SI	SE SE 15-2N-21E	94690	12-21-72	450	1000	
		BEAVER					
BOYD UT. 17-2	SI	SE SW 16-2N-21E	94696	12-21-72	400	1000	
		BEAVER					
BOYD UT. 2-1	OP	SW NE 9-2N 21E	94692	12-21-72	450	1000	
		BEAVER					
S. BOYD UT. 2-	SI	8-2N-21E	64195	9-27-66	NA	NA	
		BEAVER					
S. BOYD UT. 5-2	OP	17-2N-21E	64195	9-27-66	NA	NA	
		BEAVER					
S. BOYD UT. 3-2	OP	13-2N-20E	64195	9-27-66	NA	NA	
		BEAVER					

Operator: _____
Address: _____

*TA = Temp. Aband.
SI = Shut In
Op = Operating

Signature of Duly Authorized Representative

Date

FORM NO. 1070
(1981)

OKLAHOMA CORPORATION COMMISSION
OIL AND GAS CONSERVATION DIVISION - UIC DEPT.
Jim Thorpe Building - Oklahoma City, Oklahoma 73105
(Rule 1-302)

INVENTORY OF AUTHORIZED EXISTING ENHANCED RECOVERY WELLS

NAME OF WELL	STATUS*	LOCATION OF WELL	AUTHORIZING OCC ORDER NO.	DATE OF ORDER	MAX. AUTH. INJECTION RATE (BPD)	MAX. AUTH. INJECTION PRESS. (PSI)	OCC ORDER NOS. GRANTING EXCEPTIONS
S. BOYD UT. 9-1	OP	11-2N-20E BEAVER	64195	9-27-66	NA	NA	
S. BOYD UT. 11-1	OP	15-2N-20E BEAVER	64195	9-27-66	NA	NA	
S. BOYD UT. 15-1	OP	15-2N-20E BEAVER	64195	9-27-66	NA	NA	
S. BOYD UT. 19-3	SI	13-2N-20E BEAVER	64195	9-27-66	NA	NA	
S. BOYD UT. 22-2	OP	18-2N-21E BEAVER	64195	9-27-66	NA	NA	
S. BOYD UT. 26-1	OP	20-2N-21E BEAVER	64195	9-27-66	NA	NA	
S. BOYD UT. 27-1	OP	19-2N-21E BEAVER	64195	9-27-66	NA	NA	
S. BOYD UT. 33-2	OP	23-2N-20E BEAVER	64195	9-27-66	NA	NA	
S. BOYD UT. 35-1	OP	22-2N-20E BEAVER	64195	9-27-66	NA	NA	
S. BOYD UT. 39-1	OP	21-2N-20E BEAVER	64195	9-27-66	NA	NA	

Operator: Sam. Exploration & Production Co.
P. O. Box 2800
Address: Tulsa, Oklahoma 74106

*TA = Temp. Aband.
SI = Shut In
Op = Operating

[Signature]
Signature of Duly Authorized Representative

3-10-82
Date

FORM NO. 1070
(1981)

OKLAHOMA CORPORATION COMMISSION
OIL AND GAS CONSERVATION DIVISION - UIC DEPT.
Jim Thorpe Building - Oklahoma City, Oklahoma 73105
(Rule 3-302)

INVENTORY OF AUTHORIZED EXISTING ENHANCED RECOVERY WELLS

NAME OF WELL	STATUS*	LOCATION OF WELL	AUTHORIZING OCC ORDER NO.	DATE OF ORDER	MAX. AUTH. INJECTION RATE (BPD)	MAX. AUTH. INJECTION PRESS. (PSI)	OCC ORDER NOS. GRANTING EXCEPTIONS
RALLS, SARA 6	OP	16-1S-3W	52957	10-1-63	NA	NA	
		CARTER					
RALLS, SARA 3	TA	16-1S-3W	52957	10-1-63	NA	NA	
		CARTER					
RATLIFF CITY	OP	NW SE NW 16-1S-3W	120876	4-22-76	680	1000	
UT. 1-2		CARTER					
RATLIFF CITY	OP	SE SE SW 16-1S-3W	120876	4-22-76	680	1000	
UT. 4-6		CARTER					
RATLIFF CITY	OP	SE SE SW 16-1S-3W	120876	4-22-76	680	1000	
UT. 5-1		CARTER					
RATLIFF CITY	OP	NW SE SW 16-1S-3W	120876	4-22-76	680	1000	
UT. 5-3		CARTER					
RATLIFF CITY	OP	SW SW NE 21-1S-3W	120876	4-22-76	680	1000	
UT. 7-2		CARTER					
RATLIFF CITY	OP	SW SW NE 21-1S-3W	120876	4-22-76	680	1000	
UT. 7-5		CARTER					
RATLIFF CITY	SI	SE SE 24-1S-3W	149365	2-5-79	500	1000	
UT. 7-6		CARTER					

Operator: Sun Exploration & Production Co.
Address: P. O. Box 8400
Tulsa, Oklahoma 74102

*TA = Temp. Aband.
SI = Shut In
Op = Operating

[Signature]
Signature of Duly Authorized Representative

3-10-82
Date

FORM NO. 1070
(1981)

OKLAHOMA CORPORATION COMMISSION
OIL AND GAS CONSERVATION DIVISION - UIC DEPT.
Jim Thorpe Building - Oklahoma City, Oklahoma 73105
(Rule 3-302)

INVENTORY OF AUTHORIZED EXISTING ENHANCED RECOVERY WELLS

NAME OF WELL	STATUS*	LOCATION OF WELL	AUTHORIZING OCC ORDER NO.	DATE OF ORDER	MAX. AUTH. INJECTION RATE (BPD)	MAX. AUTH. INJECTION PRESS. (PSI)	OCC ORDER NOS. GRANTING EXCEPTIONS
TATUM TOWNSITE UT. 2-1	OP	SW/SE/SE 12-1S-3W CARTER	50490	12-3-67	110	NA	
TATUM TOWNSITE UT. 2-3	OP	SW 12-1S-3W CARTER	208549	2-11-82	1000	1500	191883 6-10-81
TATUM TOWNSITE UT. 10-1	OP	SW 7-1S-3W CARTER	208551	2-11-82	1000	1500	191885 6-10-81
TATUM TOWNSITE UT. 4-3	OP	SW 7-1S-3W CARTER	208550	2-11-82	1000	1500	191884 6-10-81
TATUM TOWNSITE UT. 7-1	OP	NE 12-1S-3W CARTER	208548	2-11-82	1000	1500	191882 6-10-81
TATUM TOWNSITE UT. 2-7	OP	SE 12-1S-3W CARTER	201280	10-26-81	1000	1500	191881
POLLACK, J. 7	OP	NE 8-1S-3W CARTER	148709	12-27-78	1700	1700	
POLLACK, J. 6	TA	8-1S-3W CARTER	58001	3-24-65	70	-	
RALLS, SARA 2	OP	16-1S-3W	52957	10-1-61	NA	NA	

Operator:

Address:

Jim Thorpe Building - Oklahoma City, Oklahoma 73105
AMCO, Oklahoma City

*TA = Temp. Aband.
SI = Shut In
Op = Operating

[Signature]
Signature of Duly Authorized Representative

6-10-82
Date

FORM NO. 1070
(1981)

OKLAHOMA CORPORATION COMMISSION
OIL AND GAS CONSERVATION DIVISION UIC DEPT.
Jim Thorpe Building Oklahoma City, Oklahoma 73105
(Rule 3.302)

INVENTORY OF AUTHORIZED EXISTING ENHANCED RECOVERY WELLS

NAME OF WELL	STATUS*	LOCATION OF WELL	AUTHORIZING OCC ORDER NO.	DATE OF ORDER	MAX. AUTH. INJECTION RATE (BPD)	MAX. AUTH. INJECTION PRESS. (PSI)	OCC ORDER NOS. GRANTING EXCEPTIONS
RATLIFF CITY	OP	SE SW SW 22-1S-3W	169929	5-23-80	600	1300	
UT. 8-4		CARTER					
RATLIFF CITY	OP	NE SW SW 22-1S-3W	120876	4-22-76	680	1000	
UT. 8-5		CARTER					
RATLIFF CITY	OP	SE NE SE 21 1S-3E	120876	4-22-76	680	1000	
UT. 10-5		CARTER					
JOINER CITY 51	OP	2-5S-3W	58256	4-15-65	NA	NA	
		CARTER					
JOINER CITY 55	OP	2-5S-3W	58256	4-15-65	NA	NA	
		CARTER					
JOINER CITY 61	OP	2-5S-3W	58256	4-15-65	NA	NA	
		CARTER					
S. MILLER 2-1	SI	8-1S-3W	96798	4-5-73	1500	2500	
GOODWIN UT.		CARTER					
S. MILLER 3-1	SI	8-1S-3W	96796	4-5-73	1500	25000	
GOODWIN UT.		CARTER					
S. MILLER 6-1	SI	17-1S-3W	96797	4-5-73	500	2500	
GOODWIN UT.		CARTER					

Operator: Sea Exploration & Production Co.
P. O. Box 3800
Tulsa, Oklahoma 74102

*TA = Temp. Aband.
SI = Shut In
Op = Operating

[Signature]
Signature of Duly Authorized Representative

2-10-82
Date

FORM NO. 1070
(1981)

OKLAHOMA CORPORATION COMMISSION
OIL AND GAS CONSERVATION DIVISION - LIC DEPT.
Jim Thorpe Building - Oklahoma City, Oklahoma 73105
(Rule 3-302)

INVENTORY OF AUTHORIZED EXISTING ENHANCED RECOVERY WELLS

NAME OF WELL	STATUS*	LOCATION OF WELL	AUTHORIZING OCC ORDER NO.	DATE OF ORDER	MAX. AUTH. INJECTION RATE (BPD)	MAX. AUTH. INJECTION PRESS. (PSI)	OCC ORDER NOS. GRANTING EXCEPTIONS
S. MOORE UT. 1-2	OP	SE 27-10N-3W CLEVELAND	113323	6-6-75	1000	2500	
S. MOORE UT. 3-2	SI	NW 34-10N-3W CLEVELAND	113324	6-6-75	1000	2000	
S. MOORE UT. 4-1	SI	SW 35-10N-3W CLEVELAND	113326	6-6-75	1000	2000	
S. MOORE UT. 7-2	SI	NW 26-10N-3W CLEVELAND	113325	6-6-75	1000	2000	
S. MOORE UT. 11-5	OP	SW 25-10N-3W CLEVELAND	113320	6-6-75	1000	2000	
S. MOORE UT. 12-3	OP	NW 25-10N-3W CLEVELAND	113322	6-6-75	1000	2000	
S. MOORE UT. 12-4	OP	NW 25-10N-3W CLEVELAND	113321	6-6-75	1000	2000	
W. MOORE UT. 4-1	OP	NE 29-10N-3W CLEVELAND	148220	12-27-74	1500	750	

Operator: Sun Exploration & Production Co.
Address: P. O. Box 2800
Tulsa, Oklahoma 74102

*TA = Temp. Aband.
SI = Shut In
Op = Operating

[Signature]
Signature of Duly Authorized Representative

3-10-82
Date

FORM NO. 1070
(1981)

OKLAHOMA CORPORATION COMMISSION
OIL AND GAS CONSERVATION DIVISION -- UIC DEPT.
Jim Thorpe Building - Oklahoma City, Oklahoma 73105
(Rule 3-102)

INVENTORY OF AUTHORIZED EXISTING ENHANCED RECOVERY WELLS

NAME OF WELL	STATUS*	LOCATION OF WELL	AUTHORIZING OCC ORDER NO.	DATE OF ORDER	MAX. AUTH. INJECTION RATE (BPD)	MAX. AUTH. INJECTION PRESS. (PSI)	OCC ORDER NOS. GRANTING EXCEPTIONS
OILTON SKINNER	OP	14-19N-7E	57593	2-9-65	NA	NA	
UT. 21		CREEK					
OILTON SKINNER	OP	14-19N-7E	57593	2-9-65	NA	NA	
UT. 22C		CREEK					
STROUD PRUE	OP	9-14N-7E	40410	9-1-59	NA	NA	
UT. 44-3		CREEK					
STROUD PRUE	OP	9-14N-7E	40410	9-1-59	NA	NA	
UT. 45-2		CREEK					
STROUD PRUE	OP	9-14N-7E	40410	9-1-59	NA	NA	
UT. 46-1		CREEK					
STROUD PRUE	OP	9-14N-7E	40410	9-1-59	NA	NA	
UT. 7-10		CREEK					

Operator: Sun Exploration & Production Co.
Address: P. O. Box 3820
Tulsa, Oklahoma 74102

*TA = Temp. Aband.
SI = Shut In
Op = Operating

[Signature]
Signature of Duly Authorized Representative
3-10-82
Date

FORM NO. 1070
(1951)

OKLAHOMA CORPORATION COMMISSION
OIL AND GAS CONSERVATION DIVISION -- UIC DEPT.
Jim Thorpe Building Oklahoma City, Oklahoma 73105
(Rule 3.302)

INVENTORY OF AUTHORIZED EXISTING ENHANCED RECOVERY WELLS

NAME OF WELL	STATUS*	LOCATION OF WELL	AUTHORIZING OCC ORDER NO.	DATE OF ORDER	MAX. AUTH. INJECTION RATE (BPD)	MAX. AUTH. INJECTION PRESS. (PSI)	OCC ORDER NOS. GRANTING EXCEPTIONS
STROUD PRUE UT. 45-6	OP	17-14N-7E CREEK	40410	9-1-59	NA	NA	
STROUD PRUE UT. 45-8	OP	17-14N-7E CREEK	40410	9-1-59	NA	NA	
STROUD PRUE UT. 46-1	OP	16-14N-7E CREEK	40410	9-1-59	NA	NA	
STROUD PRUE UT. 4-1	OP	5-14N-7E CREEK	40410	9-1-59	NA	NA	
W. ARNO 5-5 UT. 5-5	OP	8-14N-7E CREEK	102690	1-18-74	500	1000	
STROUD PRUE UT. 1-4	TA	3-14N-7E CREEK	40410	9-1-59	NA	NA	
STROUD PRUE UT. 1-5	TA	3-14N-7E CREEK	40410	9-1-59	NA	NA	
STROUD PRUE UT. 2-8	TA	9-14N-7E CREEK	40410	9-1-59	NA	NA	
STROUD PRUE UT. 2-9	TA	9-14N-7E CREEK	40410	9-1-59	NA	NA	
STROUD PRUE UT. 2-10	TA	4-14N-7E CREEK	40410	9-1-59	NA	NA	

Operator:

Sun Exploration & Production Co.
P. O. Box 3800
Tulsa, Oklahoma 74102

Address:

*TA = Temp. Aband.
SI = Shut In
Op = Operating

Signature of Duly Authorized Representative

Date

FORM NO. 1070
(1981)

OKLAHOMA CORPORATION COMMISSION
OIL AND GAS CONSERVATION DIVISION - UIC DEPT.
Jim Thorpe Building - Oklahoma City, Oklahoma 73105
(Rule 3-102)

INVENTORY OF AUTHORIZED EXISTING ENHANCED RECOVERY WELLS

NAME OF WELL	STATUS*	LOCATION OF WELL	AUTHORIZING OCC ORDER NO.	DATE OF ORDER	MAX. AUTH. INJECTION RATE (BPD)	MAX. AUTH. INJECTION PRESS. (PSI)	OCC ORDER NOS. GRANTING EXCEPTIONS
STROUD PRUE UT. 7-6	OP	8-14N-7E CREEK	40410	9-1-59	NA	NA	
STROUD PRUE UT. 8-4	OP	9-14N-7E CREEK	40410	9-1-59	NA	NA	
STROUD PRUE UT. 9-1	OP	9-14N-7E CREEK	40410	9-1-59	NA	NA	
STROUD PRUE UT. 10-1	OP	9-14N-7E CREEK	40410	9-1-59	NA	NA	
STROUD PRUE UT. 11-1	OP	8-14N-7E CREEK	40410	9-1-59	NA	NA	
STROUD PRUE UT. 12-3	OP	8-14N-7E CREEK	40410	9-15-59	NA	NA	
STROUD PRUE UT. 13-4	OP	8-14N-7E CREEK	40410	9-1-59	NA	NA	
STROUD PRUE UT. 13-5	OP	8-14N-7E CREEK	40410	9-1-59	NA	NA	
STROUD PRUE UT. 13-6	OP	8-14N-7E CREEK	40410	9-1-59	NA	NA	
STROUD PRUE UT. 13-7	OP	8-14N-7E CREEK	40410	9-1-59	NA	NA	

Operator: Sun Exploration & Production Co.
P. O. Box 7500
Address: Tulsa, Oklahoma 74102

*TA = Temp. Aband.
SI = Shut In
Op = Operating

[Signature]
Signature of Duly Authorized Representative

5-1-82
Date

FORM NO. 1070
(1981)

OKLAHOMA CORPORATION COMMISSION
OIL AND GAS CONSERVATION DIVISION - OIC DEPT.
Jim Thorpe Building Oklahoma City, Oklahoma 73105
(Rule 3.302)

INVENTORY OF AUTHORIZED EXISTING ENHANCED RECOVERY WELLS

NAME OF WELL	STATUS*	LOCATION OF WELL	AUTHORIZING OCC ORDER NO.	DATE OF ORDER	MAX. AUTH. INJECTION RATE (BPD)	MAX. AUTH. INJECTION PRESS. (PSI)	OCC ORDER NOS. GRANTING EXCEPTIONS
STROUD PRUE UT. 2-1	OP	4-14N-7E CREEK	40410	9-1-59	NA	NA	
STROUD PRUE UT. 2-6	OP	4-14N-7E CREEK	40410	9-1-59	NA	NA	
STROUD PRUE UT. 2-7	OP	4-14N-7E CREEK	40410	9-1-59	NA	NA	
STROUD PRUE UT. 3-1	OP	4-14N-7E CREEK	40410	9-1-59	NA	NA	
STROUD PRUE UT. 3-3	OP	4-14N-7E CREEK	40410	9-1-59	NA	NA	
STROUD PRUE UT. 4-1	OP	5-14N-7E CREEK	40410	9-1-59	NA	NA	
STROUD PRUE UT. 5-1	OP	8-14N-7E CREEK	40410	9-1-59	NA	NA	
STROUD PRUE UT. 6-1	OP	8-14N-7E CREEK	40410	9-1-59	NA	NA	
STROUD PRUE UT. 7-2	OP	8-14N-7E CREEK	40410	9-1-59	NA	NA	
STROUD PRUE UT. 7-5	OP	8-14N-7E CREEK	40410	9-1-59	NA	NA	

Operator: Sun Exploration & Production Co.
Address: P. O. Box 3900
26188, Oklahoma 74102

*TA = Temp. Aband.
SI = Shut In
Op = Operating

Signature of Duly Authorized Representative

Date

FORM NO. 1070
(1981)

OKLAHOMA CORPORATION COMMISSION
OIL AND GAS CONSERVATION DIVISION -- UIC DEPT.
Jim Thorpe Building Oklahoma City, Oklahoma 73105
(Rule 3.302)

INVENTORY OF AUTHORIZED EXISTING ENHANCED RECOVERY WELLS

NAME OF WELL	STATUS*	LOCATION OF WELL	AUTHORIZING OCC ORDER NO.	DATE OF ORDER	MAX. AUTH. INJECTION RATE (BPD)	MAX. AUTH. INJECTION PRESS. (PSI)	OCC ORDER NOS. GRANTING EXCEPTIONS
STROUD PRUE UT. 14-3	OP	8-14N-7E CREEK	40410	9-1-59	NA	NA	
STROUD PRUE UT. 15-3	OP	8-14N-7E CREEK	40410	9-1-59	NA	NA	
STROUD PRUE UT. 18-2	OP	7-14N-7E CREEK	40410	9-1-59	NA	NA	
STROUD PRUE UT. 16-1	OP	15-14N-7E CREEK	40410	9-1-59	NA	NA	
STROUD PRUE UT. 25-3	OP	15-14N-7E CREEK	40410	9-1-59	NA	NA	
STROUD PRUE UT. 16-1	OP	18-14N-7E CREEK	40410	9-1-59	NA	NA	
STROUD PRUE UT. 37-2	OP	18-14N-7E CREEK	40410	9-1-59	NA	NA	
STROUD PRUE UT. 38-2	OP	18-14N-7E CREEK	40410	9-1-59	NA	NA	
STROUD PRUE UT. 38-4	OP	18-14N-7E CREEK	40410	9-1-59	NA	NA	
STROUD PRUE UT. 39-2	OP	18-14N-7E CREEK	40410	9-1-59	NA	NA	

Operator: Sun Exploration & Production Co.
Address: P. O. Box 2800
Tulsa, Oklahoma 74102

*TA = Temp. Aband.
SI = Shut In
Op = Operating

[Signature]
Signature of Duly Authorized Representative

5-10-82
Date

FORM NO. 1070
(1981)

OKLAHOMA CORPORATION COMMISSION
OIL AND GAS CONSERVATION DIVISION -- UIC DEPT.
Jim Thorpe Building Oklahoma City, Oklahoma 73105
(Rule 3302)

INVENTORY OF AUTHORIZED EXISTING ENHANCED RECOVERY WELLS

NAME OF WELL	STATUS*	LOCATION OF WELL	AUTHORIZING OCC ORDER NO.	DATE OF ORDER	MAX. AUTH. INJECTION RATE (BPD)	MAX. AUTH. INJECTION PRESS. (PSI)	OCC ORDER NOS. GRANTING EXCEPTIONS
STROUD PRUE	TA	7-14N-7E	40410	9-1-59	NA	NA	
UT. 18-4		CREEK					
STROUD PURE	TA	7-14N-7E	40410	9-1-59	NA	NA	
UT. 20-2		CREEK					
STROUD PRUE	TA	17-14N-7E	40410	9-1-59	NA	NA	
UT. 41-8		CREEK					
STROUD PRUE	TA	16-14N-7E	40410	9-1-59	NA	NA	
UT. 46-2		CREEK					
STROUD PRUE	TA	16-14N-7E	40410	9-1-59	NA	NA	
UT. 47-2		CREEK					
STROUD PRUE	TA	16-14N-7E	40410	9-1-59	NA	NA	
UT. 48-1		CREEK					
STROUD PRUE	TA	16-14N-7E	40410	9-1-59	NA	NA	
UT. 48-2		CREEK					
W. ARNO 5-7	OP	SE 34-14N-7E	106291	7-2-74	600	1000	
		CREEK					
W. ARNO 7-7C	OP	SE 34-14N-7E	92675	6-24-72	650	1500	
		CREEK					

Operator: Sun Exploration & Production Co.
Address: P. O. Box 3900
Tulsa, Oklahoma 74102

*TA = Temp. Aband.
SI = Shut In
Op = Operating

[Signature]
Signature of Duly Authorized Representative

3-13-82
Date

FORM NO. 1070
(1981)

OKLAHOMA CORPORATION COMMISSION
OIL AND GAS CONSERVATION DIVISION -- UIC DEPT.
Jim Thorpe Building Oklahoma City, Oklahoma 73105
(Rule 3-302)

INVENTORY OF AUTHORIZED EXISTING ENHANCED RECOVERY WELLS

NAME OF WELL	STATUS*	LOCATION OF WELL	AUTHORIZING OCC ORDER NO.	DATE OF ORDER	MAX. AUTH. INJECTION RATE (BPD)	MAX. AUTH. INJECTION PRESS. (PSI)	OCC ORDER NOS. GRANTING EXCEPTIONS
STROUD PRUE UT. 39-4	OP	18-14N-7E CREEK	40410	9-1-59	NA	NA	
STROUD PRUE UT. 40-2	OP	18-14N-7E CREEK	40410	9-1-59	NA	NA	
STROUD PRUE UT. 40-4	OP	18-14N-7E CREEK	40410	9-1-59	NA	NA	
STROUD PRUE UT. 41-1	OP	17-14N-7E CREEK	40410	9-1-59	NA	NA	
STROUD PRUE UT. 41-2	OP	17-14N-7E CREEK	40410	9-1-59	NA	NA	
STROUD PRUE UT. 41-6	OP	17-14N-7E CREEK	40410	9-1-59	NA	NA	
STROUD PRUE UT. 42-2	OP	17-14N-7E CREEK	40410	9-1-59	NA	NA	
STROUD PRUE UT. 43-1	OP	17-14N-7E CREEK	40410	9-1-59	NA	NA	
STROUD PRUE UT. 44-2	OP	17-14N-7E CREEK	40410	9-1-59	NA	NA	
STROUD PRUE UT. 45-4	OP	17-14N-7E CREEK	40410	9-1-59	NA	NA	

Operator:

Sun Exploration & Production Co.
P. O. Box 4000
Tulsa, Oklahoma 74102

*TA = Temp. Aband.
SI = Shut In
Op = Operating

Signature of Duly Authorized Representative

Date

FORM NO. 1070
(1981)

OKLAHOMA CORPORATION COMMISSION
OIL AND GAS CONSERVATION DIVISION - UIC DEPT.
Jim Thorpe Building - Oklahoma City, Oklahoma 73105
(Rule 3.302)

INVENTORY OF AUTHORIZED EXISTING ENHANCED RECOVERY WELLS

NAME OF WELL	STATUS*	LOCATION OF WELL	AUTHORIZING OCC ORDER NO.	DATE OF ORDER	MAX. AUTH. INJECTION RATE (BPD)	MAX. AUTH. INJECTION PRESS. (PSI)	OCC ORDER NOS. GRANTING EXCEPTIONS
W. ARNO 8-1U	OP	SE 34-14N-7E CREEK	92675	8-24-72	650	1000	
W. ARNO 9-4	OP	SW/4 34-14N-7E CREEK	105563	5-10-74	600	1000	
W. ARNO 10-1U	OP	SE/4 3-13N-7E CREEK	92675	8-24-72	650	1000	
W. ARNO 11-1U	OP	NW 2-13N-7E CREEK	92675	8-24-72	650	1000	
W. ARNO 8-1L	OP	35-14N-7E CREEK	92675	8-24-72	650	1000	
W. ARNO 10-1L	OP	35-14N-7E CREEK	92675	8-24-72	650	1000	
W. ARNO 11-1L	OP	35-14N-7E CREEK	92675	8-24-72	650	1000	
W. ARNO 11-3	OP	35-14N-7E CREEK	92675	8-24-72	650	1000	
OILTON SKINNER UT. 17	OP	34-19N-7E CREEK	57593	2-9-65	NA	NA	

Operator: Sun Exploration & Production Co.
Address: P. O. Box 3500
Tulsa, Oklahoma 74102

*TA = Temp. Aband.
SI = Shut In
Op = Operating

[Signature]
Signature of Duly Authorized Representative

[Date]
Date

FORM NO. 1070
(1981)

OKLAHOMA CORPORATION COMMISSION
OIL AND GAS CONSERVATION DIVISION -- OIC DEPT.
Jim Thorpe Building Oklahoma City, Oklahoma 73105
(Rule 3.02)

INVENTORY OF AUTHORIZED EXISTING ENHANCED RECOVERY WELLS

NAME OF WELL	STATUS*	LOCATION OF WELL	AUTHORIZING OCC ORDER NO.	DATE OF ORDER	MAX. AUTH. INJECTION RATE (BPD)	MAX. AUTH. INJECTION PRESS. (PSI)	OCC ORDER NOS. GRANTING EXCEPTIONS
S E FLYNN 45-1	OP	NW SE 22-20N-5W	137916	1-31-78	550	2800	
		GARFIELD					
S E FLYNN 50-1	OP	NW SW 21-20N-5W	137914	1-31-78	550	2800	
		GARFIELD					
S E FLYNN 51-2	OP	NW SE 21-20N-5W	137913	1-31-78	550	2800	
		GARFIELD					
S E FLYNN 52-1	OP	NW SW 22-20N-5W	137912	1-31-78	550	2800	
		GARFIELD					
S E FLYNN 53-1	OP	SW SW 23-20N-5W	137911	1-31-78	550	2800	
		GARFIELD					
S E FLYNN 55-1	OP	NW SW 22-20N-5W	137910	1-31-78	550	2800	
		GARFIELD					
S E FLYNN 56-2	SI	SE 21-20N-5W	138142	2-7-78	550	2800	
		GARFIELD					
S E FLYNN 57-	OP	NW SW 21-20N-5W	137909	1-31-78	550	2800	
		GARFIELD					
S E FLYNN 62-	SI	NW SE 28-20N-5W	138141	2-7-78	550	2800	
		GARFIELD					
S E FLYNN 63-	OP	NW SW 27-20N-5W	137906	1-31-78	550	2800	
		GARFIELD					

Operator: Sun Exploration & Production Co.
Address: P. O. Box 3600
Tulsa, Oklahoma 74102

*TA = Temp. Aband.
SI = Shut In
Op = Operating

[Signature]
Signature of Duly Authorized Representative

Date

FORM NO. 1070
(1981)


OKLAHOMA CORPORATION COMMISSION
OIL AND GAS CONSERVATION DIVISION -- UIC DEPT.
Jim Thorpe Building - Oklahoma City, Oklahoma 73105
(Rule 1-102)

INVENTORY OF AUTHORIZED EXISTING ENHANCED RECOVERY WELLS

NAME OF WELL	STATUS*	LOCATION OF WELL	AUTHORIZING OCC ORDER NO.	DATE OF ORDER	MAX. AUTH. INJECTION RATE (BPD)	MAX. AUTH. INJECTION PRESS. (PSI)	OCC ORDER NOS. GRANTING EXCEPTIONS
S E FLYNN 66-1	OP	NW SW 27-20N-5W	137904	1-31-78	550	2800	
		GARFIELD					
S E FLYNN 67-1	SI	NW SE 28-20N-5W	137902	1-31-78	550	2800	
		GARFIELD					
S E FLYNN 60-1	OP	NE 29-20N-5W	137908	1-31-78	550	2800	
		GARFIELD					
S E FLYNN 64-1	OP	NW NE 27-20N-5W	137905	1-31-78	550	2800	
		GARFIELD					
S E FLYNN 69-1	OP	NE SE 29-20N-5W	137903	1-31-78	550	2800	
		GARFIELD					
S E FLYNN 36-2	SI		CANNOT LOCATE	WILL SEND LATER			

Operator: Sun Exploration & Production Co.
P. O. Box 3500
Address: Tulsa, Oklahoma 74102

*TA = Temp. Aband.
SI = Shut In
Op = Operating

Signature of Duly Authorized Representative

Date: 7-10-82

FORM NO. 1070
(1981)

OKLAHOMA CORPORATION COMMISSION
OIL AND GAS CONSERVATION DIVISION - TIC DEPT.
Jim Thorpe Building Oklahoma City, Oklahoma 73105
(Rule 3-302)

INVENTORY OF AUTHORIZED EXISTING ENHANCED RECOVERY WELLS

NAME OF WELL	STATUS*	LOCATION OF WELL	AUTHORIZING OCC ORDER NO.	DATE OF ORDER	MAX. AUTH. INJECTION RATE (BPD)	MAX. AUTH. INJECTION PRESS. (PSI)	OCC ORDER NOS. GRANTING EXCEPTIONS
COSDEN DERDEYS AC1 2	OP	SE 8-1N-3W GARVIN	61531	2-1-66	NA	NA	
COSDEN DERDEYS AC2 1	OP	SE 8-1N-3W GARVIN	61531	2-1-66	NA	NA	
COSDEN DERDEYS AC2 4	OP	SE 8-1N-3W GARVIN	61531	2-1-66	NA	NA	
THOMAS PERSELL UT. 2	OP	NE 16-1N-3W GARVIN	81901	9-22-70	1000	1000	
THOMAS PERSELL UT. 7	OP	NE 16-1N-3W GARVIN	79936	4-22-70	NA	NA	
THOMAS PERSELL UT. 12	OP	NE 16-1N-3W GARVIN	79936	4-22-70	NA	NA	
RICHARDSON, P.S. UT. 4	OP	NE 16-1N-3W GARVIN	79936	4-22-70	NA	NA	
RICHARDSON, P.S. UT. 1	OP	NE 16-1N-3W GARVIN	79936	4-22-70	NA	NA	

Operator: _____
Address: Sno Exploration & Production Co.
P.O. Box 8900
Tulsa, Oklahoma 74102

*TA = Temp. Aband.
SI = Shut In
Op = Operating

[Signature]
Signature of Duly Authorized Representative

3-10-82
Date

FORM NO. 1070
(1981)

OKLAHOMA CORPORATION COMMISSION
OIL AND GAS CONSERVATION DIVISION - UIC DEPT.
Jim Thorpe Building - Oklahoma City, Oklahoma 73105
(Rule 3.302)

INVENTORY OF AUTHORIZED EXISTING ENHANCED RECOVERY WELLS

NAME OF WELL	STATUS*	LOCATION OF WELL	AUTHORIZING OCC ORDER NO.	DATE OF ORDER	MAX. AUTH. INJECTION RATE (BPD)	MAX. AUTH. INJECTION PRESS. (PSI)	OCC ORDER NOS. GRANTING EXCEPTIONS
RICHARDSON, P.W.	OP	NE 16-1N-3W	79937	4-22-70	NA	NA	
UT. 13		GARVIN					

Operator: _____
Address: Sun Exploration & Production Co.
P. O. Box 3833
Tulsa, Oklahoma 74102

*TA = Temp. Aband.
SI = Shut In
Op = Operating

[Signature]
Signature of Duly Authorized Representative
3-10-82
Date

FORM NO. 1070
(1981)

OKLAHOMA CORPORATION COMMISSION
OIL AND GAS CONSERVATION DIVISION — OIC DEPT.
Jim Thorpe Building — Oklahoma City, Oklahoma 73105
(Rule 3.302)

INVENTORY OF AUTHORIZED EXISTING ENHANCED RECOVERY WELLS

NAME OF WELL	STATUS*	LOCATION OF WELL	AUTHORIZING OCC ORDER NO.	DATE OF ORDER	MAX. AUTH. INJECTION RATE (BPD)	MAX. AUTH. INJECTION PRESS. (PSI)	OCC ORDER NOS. GRANTING EXCEPTIONS
NORGE MARCHLAND	OP	SW 11-7N-8W	111307	3-4-75	2500	5000	
UT. 16-1		GRADY					
NORGE MARCHLAND	OP	SE 14-7N-8W	111303	3-4-75	3500	2000	
UT. 28-1		GRADY					
NORGE MARCHLAND	OP	SW 26-7N-8W	114457	2-11-75	1500	5000	
UT. 52-2		GRADY					
NORGE MARCHLAND	OP	NW 35-7N-8W	111284	3-3-75	2000	3720	
UT. 57-1		GRADY					
NORGE MARCHLAND	OP	NW 24-7N-8W	111285	3-3-75	750	3110	
UT. 59-1		GRADY					
NORGE MARCHLAND	OP	SE 34-7N-8W	111286	3-3-75	1000	2950	
UT. 63-1		GRADY					
NORGE MARCHLAND	OP	NW 3-6N-8W	111288	3-3-75	650	3700	
UT. 70-1		GRADY					
NORGE MARCHLAND	OP	SE 3-6N-8W	111289	3-5-75	900	5700	
UT. 73-1		GRADY					

Operator: _____
Sun Exploration & Production Co.
Address: P. O. Box 2650
Tulsa, Oklahoma 74102

*TA = Temp. Aband.
SI = Shut In
Op = Operating

W. J. Kautz
Signature of Duly Authorized Representative

3-10-82
Date

FORM NO. 1070
(1981)

OKLAHOMA CORPORATION COMMISSION
OIL AND GAS CONSERVATION DIVISION -- UIC DEPT.
Jim Thorpe Building - Oklahoma City, Oklahoma 73105
(Rule 3-302)

INVENTORY OF AUTHORIZED EXISTING ENHANCED RECOVERY WELLS

NAME OF WELL	STATUS*	LOCATION OF WELL	AUTHORIZING OCC ORDER NO.	DATE OF ORDER	MAX. AUTH. INJECTION RATE (BPD)	MAX. AUTH. INJECTION PRESS. (PSI)	OCC ORDER NOS. GRANTING EXCEPTIONS
S W WAKITA 2-3	OP	SW SE 6-27N-7W	162451	1-9-80	500	1000	
		GRANT					
S W WAKITA 3-2	OP	SW SW 5-27N-7W	162451	1-9-80	500	600	
		GRANT					
S W WAKITA 4-4	OP	NW SE 5-27N-7W	161148	12-10-79	500	1000	
		GRANT					

Operator: Sun Exploration & Production Co.
Address: P.O. Box 7699
Tulsa, Oklahoma 74102

*TA = Temp. Aband.
SI = Shut In
Op = Operating

[Signature]
Signature of Duly Authorized Representative
12-10-82
Date

FORM NO. 1070
(1981)

OKLAHOMA CORPORATION COMMISSION
OIL AND GAS CONSERVATION DIVISION — UIC DEPT.
Jim Thorpe Building Oklahoma City, Oklahoma 73105
(Rule 3-302)

INVENTORY OF AUTHORIZED EXISTING ENHANCED RECOVERY WELLS

NAME OF WELL	STATUS*	LOCATION OF WELL	AUTHORIZING OCC ORDER NO.	DATE OF ORDER	MAX. AUTH. INJECTION RATE (BPD)	MAX. AUTH. INJECTION PRESS. (PSI)	OCC ORDER NOS. GRANTING EXCEPTIONS
HAWLEY W. 13-1	OP	NW 14-27N-8W	103833	3-14-74	1000	1000	
		GRANT					
HAWLEY W. 16-1	OP	SW 12-27N-8W	103834	3-14-74	1400	1000	
		GRANT					
HAWLEY W. 24-1	OP	SW 14-27N-8W	103836	3-14-74	1200	1000	
		GRANT					
HAWLEY W. 25-1	OP	SW 5-26N-8W	103837	3-14-74	1300	1000	
		GRANT					
HAWLEY W. 46-1	OP	NW 10-26N-8W	103838	3-14-74	1500	1000	
		GRANT					
HAWLEY W. 4-1	OP	SE SW 28-27N-8W	103835	3-14-74	600	1000	
		GRANT					
HAWLEY W. 9-1	OP	NW NE 12-27N-8W	103832	3-14-74	1000	1000	
		GRANT					
HAWLEY W. 11-1	OP	SE NW 2-26N-8W	122221	6-21-76	1000	1000	
		GRANT					
HAWLEY W. 49-1	OP	NW NE 11-26N-8W	103839	3-14-74	700	1000	
		GRANT					

Operator: _____
Address: Sun Exploration & Production Co.
P. O. Box 2222
Tulsa, Oklahoma 74102

*TA = Temp. Aband.
SI = Shut In
Op = Operating

[Signature]
Signature of Duly Authorized Representative

Date

FORM NO. 1070
(1981)

OKLAHOMA CORPORATION COMMISSION
OIL AND GAS CONSERVATION DIVISION -- UIC DEPT.
Jim Thorpe Building Oklahoma City, Oklahoma 73105
(Rule 3-302)

INVENTORY OF AUTHORIZED EXISTING ENHANCED RECOVERY WELLS

NAME OF WELL	STATUS*	LOCATION OF WELL	AUTHORIZING OCC ORDER NO.	DATE OF ORDER	MAX. AUTH. INJECTION RATE (BPD)	MAX. AUTH. INJECTION PRESS. (PSI)	OCC ORDER NOS. GRANTING EXCEPTIONS
RAMSEY MILNER UT. 13	TA	18-5N-8E HUGHES	69042	5-14-68	NA	NA	
RAMSEY MILNER UT. 15-L	OP	18-5N-8E HUGHES	59972	7-9-63	NA	NA	
RAMSEY MILNER UT. 15U	OP	18-5N-8E HUGHES	59972	7-9-63	NA	NA	
FACTOR M. 12	OP	15-7N-8E HUGHES	24286	12-14-50	NA	NA	
FACTOR M. 17	OP	15-7N-8E	24286	12-14-50	NA	NA	
N ALLEN BOOCH UT. 1-4	SI	NW 24-5N-8E HUGHES	88150	12-22-71	250	1500	
N ALLEN BOOCH UT. 1-7	SI	NW 24-5N-8E HUGHES	53814	1-8-64	NA	NA	
N ALLEN BOOCH UT. 1-9	SI	NW 24-5N-8E HUGHES	88149	12-22-71	250	1500	

Operator:

Sun Exploration & Production Co.
P. O. Box 7400
Tulsa, Oklahoma 74102

*TA = Temp. Aband.
SI = Shut In
Op = Operating

Signature of Duly Authorized Representative

Date

FORM NO. 1070
(1981)

OKLAHOMA CORPORATION COMMISSION
OIL AND GAS CONSERVATION DIVISION -- UIC DEPT.
Jim Thorpe Building - Oklahoma City, Oklahoma 73105
(Rule 3-302)

INVENTORY OF AUTHORIZED EXISTING ENHANCED RECOVERY WELLS

NAME OF WELL	STATUS*	LOCATION OF WELL	AUTHORIZING OCC ORDER NO.	DATE OF ORDER	MAX. AUTH. INJECTION RATE (BPD)	MAX. AUTH. INJECTION PRESS. (PSI)	OCC ORDER NOS. GRANTING EXCEPTIONS
SE SASAWA 1-2	OP	819-5N-8E HUGHES	75283	1-27-81	NA	NA	
DAVIS C 2	OP	NW 17-5N-8E HUGHES	170604	4-7-76	1000	300	

Operator: Sun Exploration & Production Co.
Address: P. O. Box 3800
Tulsa, Oklahoma 74102

*TA = Temp. Aband.
SI = Shut In
Op = Operating

[Signature]
Signature of Duly Authorized Representative
3-10-82
Date

FORM NO. 1070
(1981)

OKLAHOMA CORPORATION COMMISSION
OIL AND GAS CONSERVATION DIVISION - UIC DEPT.
Jim Thorpe Building - Oklahoma City, Oklahoma 73105
(Rule 3-302)

INVENTORY OF AUTHORIZED EXISTING ENHANCED RECOVERY WELLS

NAME OF WELL	STATUS*	LOCATION OF WELL	AUTHORIZING OCC ORDER NO.	DATE OF ORDER	MAX. AUTH. INJECTION RATE (BPD)	MAX. AUTH. INJECTION PRESS. (PSI)	OCC ORDER NOS. GRANTING EXCEPTIONS
CHEROKEE UT. 1-1	OP	NW NW 11-29N-2E KAY	134229	9-23-77	500	1000	
CHEROKEE UT. 2-1	SI	NW SW 13-29N-2E KAY	134250	9-23-77	500	1000	
THOS. MISS. CHAT UT 1-1	OP	SE SE SW 4-25N-2W KAY	64833	1-20-67	NA	NA	
THOS. MISS. CHAT UT 2-2	OP	KAY	64834	1-20-67	NA	NA	
VERN. MISS. CHAT. UT 4-1	OP	17-29N-1E KAY	46184	7-20-61	NA	NA	
VERN. MISS. CHAT. UT. 3-1	OP	16-29N-1E KAY	46184	7-20-61	NA	NA	
VERN. MISS. CHAT UT 17-2	SI	21-29N-1E KAY	46184	7-20-61	NA	NA	
N. W. GARRETT UT. 1-2	OP	19-27N-E KAY	85189	5-10-71	NA	NA	

Operator: Sun Exploration & Production Co.
Address: P. O. Box 3800
Tulsa, Oklahoma 74102

*TA = Temp. Aband.
SI = Shut In
Op = Operating

[Signature]
Signature of Duly Authorized Representative

3-1-82
Date

FORM NO. 1070
(1981)

OKLAHOMA CORPORATION COMMISSION
OIL AND GAS CONSERVATION DIVISION - UIC DEPT.
Jim Thorpe Building Oklahoma City, Oklahoma 73105
(Rule 3-302)

INVENTORY OF AUTHORIZED EXISTING ENHANCED RECOVERY WELLS

NAME OF WELL	STATUS*	LOCATION OF WELL	AUTHORIZING OCC ORDER NO.	DATE OF ORDER	MAX. AUTH. INJECTION RATE (BPD)	MAX. AUTH. INJECTION PRESS. (PSI)	OCC ORDER NOS. GRANTING EXCEPTIONS
N. W. GARRETT	OP	19-27N-2E	85389	5-10-71	NA	NA	
RD. FK. UT. 1-3		KAY					
N. W. GARRETT	OP	NW 2-26N-1E	85389	5-10-71	NA	NA	
RD. FK. UT. 11-7		KAY					
N. W. GARRETT	OP	SW 19-27N-2E	85389	5-10-71	NA	NA	
RD. FK. UT. 2-1		KAY					
N. W. GARRETT	OP	SW 19-27N-2E	85389	5-10-71	NA	NA	
RD. FK. UT. 2-3		KAY					
N. W. GARRETT	OP	SW 10-27N-2E	85389	5-10-71	NA	NA	
RD. FK. UT. 3-3		KAY					
N. W. GARRETT	OP	NE 25-27N-1E	85389	5-10-71	NA	NA	
RD. FK. UT. 4-2		KAY					
N. W. GARRETT	OP	SE 25-27N-1E	85389	5-10-71	NA	NA	
RD. FK. UT. 5-2		KAY					
N. W. GARRETT	OP	SW 25-27N-1E	85389	5-10-71	NA	NA	
RD. FK. UT. 6-1		KAY					
N. W. GARRETT	OP	NW 16-27N-1E	85389	5-10-71	NA	NA	
RD. FK. UT. 7-2		KAY					
N. W. GARRETT	OP	NW 16-27N-1E	85389	5-10-71	NA	NA	
RD. FK. UT. 7-5		KAY					

Operator: Sun Exploration & Production Co.
P. O. Box 3800
Address: Tulsa, Oklahoma 74102

*TA = Temp. Aband.
SI = Shut In
Op = Operating

[Signature]
Signature of Duly Authorized Representative

5-10-82
Date

OKLAHOMA CORPORATION COMMISSION
OIL AND GAS CONSERVATION DIVISION - OIC DEPT.
Jim Thorpe Building Oklahoma City, Oklahoma 73105
(Rule 3-302)

INVENTORY OF AUTHORIZED EXISTING ENHANCED RECOVERY WELLS

NAME OF WELL	STATUS*	LOCATION OF WELL	AUTHORIZING OCC ORDER NO.	DATE OF ORDER	MAX. AUTH. INJECTION RATE (BPD)	MAX. AUTH. INJECTION PRESS. (PSI)	OCC ORDER NOS. GRANTING EXCEPTIONS
N. W. GARRETT	OP	SW 16-27N-1E	85389	5-10-71	NA	NA	
RD. FK. UT. 8-2		KAY					
N. W. GARRETT	OP	SW 16-27N-1E	85389	5-10-71	NA	NA	
RD. FK. UT. 8-4		KAY					
N. W. GARRETT	OP	SE 35-27N-1E	85389	5-10-71	NA	NA	
RD. FK. UT. 9-1		KAY					
N. W. GARRETT	OP	NW 1-26N-1E	85389	5-10-71	NA	NA	
RD. FK. UT. 10-3		KAY					
N. W. GARRETT	OP	SE 2-26N-1E	85389	5-10-71	NA	NA	
RD. FK. UT. 11-3		KAY					
N. W. GARRETT	OP	SE 2-26N-1E	85389	5-10-71	NA	NA	
RD. FK. UT. 11-4		KAY					
N. W. GARRETT	OP	NE 2-26N-1E	85389	5-10-71	NA	NA	
RD. FK. UT. 11-6		KAY					
S. E. TONKAWA	OP	NE SE 35-25N-1W	121517	5-20-76	250	250	
UT. 4-1		KAY					

Operator: Sun Exploration & Production Co.
P. O. Box 3500
Address: Tulsa, Oklahoma 74102

*TA = Temp. Aband.
SI = Shut In
Op = Operating

[Signature]
Signature of Duly Authorized Representative

[Date]
Date

FORM NO. 1070
(1981)

OKLAHOMA CORPORATION COMMISSION
OIL AND GAS CONSERVATION DIVISION - UIC DEPT. I.
Jim Thorpe Building - Oklahoma City, Oklahoma 73105
(Rule 3-302)

INVENTORY OF AUTHORIZED EXISTING ENHANCED RECOVERY WELLS

NAME OF WELL	STATUS*	LOCATION OF WELL	AUTHORIZING OCC ORDER NO.	DATE OF ORDER	MAX. AUTH. INJECTION RATE (BPD)	MAX. AUTH. INJECTION PRESS. (PSI)	OCC ORDER NOS. GRANTING EXCEPTIONS
W. GARRETT 1-2	OP	NW 35-27N-1E	86415	8-10-71	NA	NA	
RD. FK.		KAY					
W. GARRETT 2-1	OP	NW 35-27N-1E	86415	8-10-71	NA	NA	
RD. FK.		KAY					
W. GARRETT 3-1	OP	NW 35-27N-1E	86415	8-10-71	NA	NA	
RD. FK.		KAY					
W. GARRETT 6-2	OP	NW 35-27N-1E	86415	8-10-71	NA	NA	
RD. FK.		KAY					
W. GARRETT 6-5	OP	NW 35-27N-1E	86415	8-10-71	NA	NA	
RD. FK.		KAY					
W. GARRETT 6-3	OP	NW. 35-27N-1E	86415	8-10-71	NA	NA	
RD. FK.		KAY					
W. GARRETT 10-5	OP	NE 3-26N-1E	86415	8-10-71	NA	NA	
RD. FK.		KAY					
W. GARRETT 12-2	OP	NE 3-26N-1E	86415	8-10-71	NA	NA	
RD. FK.		KAY					
W. GARRETT 10-4		3-26N-1E	86415	8-10-71	NA	NA	
RD. FK.		KAY					

Operator: Sun Exploration & Production Co.
Address: P. O. Box 3800
Okla., Oklahoma 73102

*TA = Temp. Aband.
SI = Shut In
Op = Operating

[Signature]
Signature of Duly Authorized Representative

3-10-82
Date

FORM NO. 1070
(1981)

OKLAHOMA CORPORATION COMMISSION
OIL AND GAS CONSERVATION DIVISION - UIC DEPT.
Jim Thorpe Building - Oklahoma City, Oklahoma 73105
(Rule 3-302)

INVENTORY OF AUTHORIZED EXISTING ENHANCED RECOVERY WELLS

NAME OF WELL	STATUS*	LOCATION OF WELL	AUTHORIZING OCC ORDER NO.	DATE OF ORDER	MAX. AUTH. INJECTION RATE (BPD)	MAX. AUTH. INJECTION PRESS. (PSI)	OCC ORDER NOS. GRANTING EXCEPTIONS
CHILOCCO R. F.	OP	14-29N-2E	167416	4-9-80	300	1200	
UT. 1-1		KAY					
CHILOCCO R. F.	OP	14-29N-2E	53521	11-27-63	NA	NA	
UT. 1-3		KAY					
CHILOCCO R. F.	OP	14-29N-2E	53521	11-27-63	NA	NA	
UT. 1-1		KAY					
CHILOCCO R. F.	OP	14-29N-2E	53521	11-27-63	NA	NA	
UT. 1-2		KAY					
CHILOCCO R. F.	OP	14-29N-2E	53521	11-27-63	NA	NA	
UT. 1-3		KAY					

Operator: Sun Exploration & Production Co.
P. O. Box 3800
 Address: Tulsa, Oklahoma 74102

*TA = Temp. Aband.
 SI = Shut In
 Op = Operating

[Signature]
 Signature of Duly Authorized Representative
3-10-82
 Date

FORM NO. 1070
(1981)

OKLAHOMA CORPORATION COMMISSION
OIL AND GAS CONSERVATION DIVISION - TIC DEPT.
Jim Thorpe Building - Oklahoma City, Oklahoma 73105
(Rule 5.102)

INVENTORY OF AUTHORIZED EXISTING ENHANCED RECOVERY WELLS

NAME OF WELL	STATUS*	LOCATION OF WELL	AUTHORIZING OCC ORDER NO.	DATE OF ORDER	MAX. AUTH. INJECTION RATE (BPD)	MAX. AUTH. INJECTION PRESS. (PSI)	OCC ORDER NOS. GRANTING EXCEPTIONS
YELDELL STROUD PRUE UT. 1-2	OP	NW 11-14N-6E LINCOLN	79979	4-23-70	250	1000	
YELDELL STROUD PRUE UT. 1-3U	OP	NW 11-14N-6E LINCOLN	79981	4-23-70	250	1000	
YELDELL STROUD PRUE UT. 1-5	OP	NW 11-14N-6E LINCOLN	77644	10-25-69	NA	NA	
YELDELL STROUD PRUE UT. 1-6	OP	NW 11-14N-6E LINCOLN	79978	4-23-70	350	1000	
YELDELL STROUD PRUE UT. 1-7	OP	NW 11-14N-6E LINCOLN	79748	4-23-70	250	1000	
YELDELL STROUD PRUE UT. 2-1	OP	NW 11-14N-6E LINCOLN	79980	4-23-70	200	1000	
YELDELL STROUD PRUE UT. 2-2	SI	NW 11-14N-6E LINCOLN	81328	7-27-70	200	1000	
YELDELL STROUD PRUE UT. 2-3	SI	NW 11-14N-6E LINCOLN	81238	7-27-70	250	1000	
YELDELL STROUD PRUE UT. 4-3	OP	NW 11-14N-6E LINCOLN	79749	4-13-70	250	1000	
YELDELL STROUD PRUE UT. 4-4	OP	NW 11-14N-6E LINCOLN	79747	4-13-70	250	1000	

Operator: Sun Exploration & Production Co.
Address: P. O. Box 8900
Tulsa, Oklahoma 74102

*TA = Temp. Aband.
SI = Shut In
Op = Operating

[Signature]
Signature of Duly Authorized Representative

3-10-82
Date

FORM NO. 1070
(1981)

OKLAHOMA CORPORATION COMMISSION
OIL AND GAS CONSERVATION DIVISION -- UIC DEPT.
Jim Thorpe Building - Oklahoma City, Oklahoma 73105
(Rule 3-302)

INVENTORY OF AUTHORIZED EXISTING ENHANCED RECOVERY WELLS

NAME OF WELL	STATUS*	LOCATION OF WELL	AUTHORIZING OCC ORDER NO.	DATE OF ORDER	MAX. AUTH. INJECTION RATE (BPD)	MAX. AUTH. INJECTION PRESS. (PSI)	OCC ORDER NOS. GRANTING EXCEPTIONS
WEST PECK 5-6	OP	SW 32-14N-6E LINCOLN	36006	12-6-57	NA	NA	
WEST PECK 6-2	OP	SW 32-14N-6E LINCOLN	36006	12-6-57	NA	NA	
WEST PECK 7-3	OP	SW 32-14N-6E LINCOLN	36006	12-6-57	NA	NA	
WEST PECK 7-8	OP	SW 32-14N-6E LINCOLN	36206	12-6-57	NA	NA	
WEST PECK 8-5	OP	SW 32-14N-6E LINCOLN	36006	12-6-57	NA	NA	
WEST PECK 8-7	OP	SW 32-14N-6E LINCOLN	36206	12-6-57	NA	NA	
WEST PECK 9-1	OP	SW 32-14N-6E LINCOLN	36006	12-6-57	NA	NA	
STROUD PRUE UT. 24-1	OP	NE/4 11-14N-6E LINCOLN	76378	9-12-69	300	700	
STROUD PRUE UT. 32-3	OP	NE/4 11-14N-6E LINCOLN	106297	7-2-76	750	1050	

Operator: _____
Sun Exploration & Production Co.
Address: P. O. Box 2400
Tulsa, Oklahoma 74102

*TA = Temp. Aband.
SI = Shut In
Op = Operating

Signature of Duly Authorized Representative

Date

FORM NO. 1070
(1981)

OKLAHOMA CORPORATION COMMISSION
OIL AND GAS CONSERVATION DIVISION - OIC DEPT.
Jim Thorpe Building - Oklahoma City, Oklahoma 73105
(Rule 3.302)

INVENTORY OF AUTHORIZED EXISTING ENHANCED RECOVERY WELLS

NAME OF WELL	STATUS*	LOCATION OF WELL	AUTHORIZING OCC ORDER NO.	DATE OF ORDER	MAX. AUTH. INJECTION RATE (BPD)	MAX. AUTH. INJECTION PRESS. (PSI)	OCC ORDER NOS. GRANTING EXCEPTIONS
STROUD PRUE UT. 22-1	OP	12-14N-6E LINCOLN	40410	9-1-59	NA	NA	
STROUD PRUE UT. 22-2	OP	12-14N-6E LINCOLN	40410	9-1-59	NA	NA	
STROUD PRUE UT. 23-3	OP	12-14N-6E LINCOLN	40410	9-1-59	NA	NA	
STROUD PRUE UT. 25-1	OP	11-14N-6E LINCOLN	40410	9-1-59	NA	NA	
STROUD PRUE UT. 25-2	OP	11-14N-6E LINCOLN	40410	9-1-59	NA	NA	
STROUD PRUE UT. 27-1	OP	11-14N-6E LINCOLN	40410	9-1-59	NA	NA	
STROUD PRUE UT. 27-2	OP	11-14N-6E LINCOLN	40410	9-1-59	NA	NA	
STROUD PRUE UT. 27-5	OP	11-14N-6E LINCOLN	40410	9-1-59	NA	NA	
STROUD PRUE UT. 29-5	OP	14-14N-6E LINCOLN	40410	9-1-59	NA	NA	
STROUD PRUE UT. 30-2	OP	14-14N-6E LINCOLN	40410	9-1-59	NA	NA	

Operator: _____
Sun Exploration & Production Co.
Address: P. O. Box 3400
Tulsa, Oklahoma 74102

*TA = Temp. Aband.
SI = Shut In
Op = Operating

Signature of Duly Authorized Representative

Date

OKLAHOMA CORPORATION COMMISSION
OIL AND GAS CONSERVATION DIVISION -- UIC DEPT.
 Jim Thorpe Building - Oklahoma City, Oklahoma 73105
 (Rule 3-302)

INVENTORY OF AUTHORIZED EXISTING ENHANCED RECOVERY WELLS

NAME OF WELL	STATUS*	LOCATION OF WELL	AUTHORIZING OCC ORDER NO.	DATE OF ORDER	MAX. AUTH. INJECTION RATE (BPD)	MAX. AUTH. INJECTION PRESS. (PSI)	OCC ORDER NOS. GRANTING EXCEPTIONS
STROUD PRUE UT. 31-1	OP	14-14N-6E LINCOLN	40410	9-1-59	NA	NA	
STROUD PRUE UT. 33-2	OP	13-14N-6E LINCOLN	40410	9-1-59	NA	NA	
STROUD PRUE UT. 33-6	OP	13-14N-6E LINCOLN	40410	9-1-59	NA	NA	
STROUD PRUE UT. 31-4	OP	14-14N-6E LINCOLN	40410	9-1-59	NA	NA	
STROUD PRUE UT. 35-7	OP	12-14N-6E LINCOLN	40410	9-1-59	NA	NA	
CRIESS 3-2 WATER FLOOD	OP	SW/4 2-14N-6E LINCOLN	97025	4-13-73	700	1000	
CRIESS 1-1 WATER FLOOD	SI	SE/4 3-14N-6E LINCOLN	97170	4-24-73	700	1000	
CRIESS 1-10 WATER FLOOD	SI	SE/4 3-14N-6E LINCOLN	97170	4-24-73	700	1000	

Operator: Sun Exploration & Production Co.
 Address: P.O. Box 4800
Tulsa, Oklahoma 74102

*TA = Temp. Aband.
 SI = Shut In
 Op = Operating

Signature of Duly Authorized Representative: _____

Date: _____

FORM NO. 1070
(1981)

OKLAHOMA CORPORATION COMMISSION
OIL AND GAS CONSERVATION DIVISION -- UIC DEPT.
Jim Thorpe Building -- Oklahoma City, Oklahoma 73105
(Rule 3-302)

INVENTORY OF AUTHORIZED EXISTING ENHANCED RECOVERY WELLS

NAME OF WELL	STATUS*	LOCATION OF WELL	AUTHORIZING OCC ORDER NO.	DATE OF ORDER	MAX. AUTH. INJECTION RATE (BPD)	MAX. AUTH. INJECTION PRESS. (PSI)	OCC ORDER NOS. GRANTING EXCEPTIONS
WEST PECK 1-2	OP	SW 32-24N-6E LINCOLN	16006	12-6-57	NA	NA	
WEST PECK 4-7	OP	SW 32-24N-6E LINCOLN	16006	12-6-57	NA	NA	
WEST PECK 8-6	OP	SW 32-24N-6E LINCOLN	16006	12-6-57	NA	NA	
WEST PECK 2-1	OP	SW 32-14N-6E LINCOLN	16006	12-6-57	NA	NA	
WEST PECK 2-7	OP	SW 32-14N-6E LINCOLN	88218	12-16-71	550	1000	
WEST PECK 2-10	OP	SW 32-14N-6E LINCOLN	16006	12-6-57	NA	NA	
WEST PECK 3-4	OP	SW 32-14N-6E LINCOLN	16006	12-6-57	NA	NA	
WEST PECK 3-5	OP	SW 32-14N-6E LINCOLN	16006	12-6-57	NA	NA	
WEST PECK 4-6	OP	SW 32-14N-6E LINCOLN	16006	12-6-57	NA	NA	
WEST PECK 5-4	OP	SW 32-14N-6E LINCOLN	16006	12-6-57	NA	NA	

Operator: Sun Exploration & Production Co.
Address: P. O. Box 3900
Tulsa, Oklahoma 74102

*TA = Temp. Aband.
SI = Shut In
Op = Operating

[Signature]
Signature of Duly Authorized Representative

3-22-82
Date

FORM NO. 1070
(1981)

OKLAHOMA CORPORATION COMMISSION
OIL AND GAS CONSERVATION DIVISION UIC DEPT.
Jim Thorpe Building Oklahoma City, Oklahoma 73105
(Rule 3-302)

INVENTORY OF AUTHORIZED EXISTING ENHANCED RECOVERY WELLS

NAME OF WELL	STATUS*	LOCATION OF WELL	AUTHORIZING OCC ORDER NO.	DATE OF ORDER	MAX. AUTH. INJECTION RATE (BPD)	MAX. AUTH. INJECTION PRESS. (PSI)	OCC ORDER NOS. GRANTING EXCEPTIONS
GUTHRIE UT. 6-2	OP	7-17N-1W	109072	6-21-63	350	900	
		LOGAN					
GUTHRIE UT. 6-2	OP	7-17N-1W	155115	9-7-79	500	500	
		LOGAN					
GUTHRIE UT. 6-5	OP	7-17N-1W	52168	6-21-63	NA	NA	
		LOGAN					
GUTHRIE UT. 11-6	OP	SE 7-17N-1W	157317	9-7-79	500	500	
		LOGAN					
GUTHRIE UT. 6-2	SI	SE 7-17N-1W	159066	10-19-79	500	500	
		LOGAN					
GUTHRIE UT. 2-2	TA	7-17N-1W	52168	6-21-63	NA	NA	
		LOGAN					
GUTHRIE UT. 3-4	TA	7-17N-1W	52168	6-21-63	NA	NA	
		LOGAN					
GUTHRIE UT. 3-5	TA	7-17N-1W	52168	6-21-63	NA	NA	
		LOGAN					
GUTHRIE UT. 6-6	TA	17-17N-1W	52168	6-21-63	NA	NA	
		LOGAN					
GUTHRIE UT. 10-6L	TA	7-17N-1W	52168	6-21-63	NA	NA	
		LOGAN					

Operator: Sun Exploration & Production Co.
Address: P. O. Box 3900
Tulsa, Oklahoma 74102

*TA = Temp. Aband.
SI = Shut In
Op = Operating

[Signature]
Signature of Duly Authorized Representative

3-10-82
Date

FORM NO. 1070
(1981)

OKLAHOMA CORPORATION COMMISSION
OIL AND GAS CONSERVATION DIVISION - EIC DEPT.
Jim Thorpe Building - Oklahoma City, Oklahoma 73105
(Rule 3.302)

INVENTORY OF AUTHORIZED EXISTING ENHANCED RECOVERY WELLS

NAME OF WELL	STATUS*	LOCATION OF WELL	AUTHORIZING OCC ORDER NO.	DATE OF ORDER	MAX. AUTH. INJECTION RATE (BPD)	MAX. AUTH. INJECTION PRESS. (PSI)	OCC ORDER NOS. GRANTING EXCEPTIONS
GUTHRIE UT. 10-60	TA	7-17S-1W	52168	6-21-61	NA	NA	
		LOGAN					
GUTHRIE UT. 11-8	TA	7-17S-1W	52168	6-21-61	NA	NA	
		LOGAN					
GUTHRIE UT. 12-12	TA	7-17S-1W	52168	6-21-61	NA	NA	
		LOGAN					
GUTHRIE UT. 13-13	TA	7-17S-1W	52168	6-21-61	NA	NA	
		LOGAN					

Operator: _____
Sun Exploration & Production Co.
Address: P. O. Box 7330
Tulsa, Oklahoma 74102

*TA = Temp. Aband.
SI = Shut In
Op = Operating

[Signature]
Signature of Duly Authorized Representative
Date: 3-10-82

OKLAHOMA CORPORATION COMMISSION
OIL AND GAS CONSERVATION DIVISION - OIC DEPT.
 Jim Thorpe Building Oklahoma City, Oklahoma 73105
 (Rule 3-302)

INVENTORY OF AUTHORIZED EXISTING ENHANCED RECOVERY WELLS

NAME OF WELL	STATUS*	LOCATION OF WELL	AUTHORIZING OCC ORDER NO.	DATE OF ORDER	MAX. AUTH. INJECTION RATE (BPD)	MAX. AUTH. INJECTION PRESS. (PSI)	OCC ORDER NOS. GRANTING EXCEPTIONS
N. PAYNE HUNTON UT. 27-1	OP	16-5N-3E MCCLAIN	105011	5-6-74	500	2000	
N. PAYNE HUNTON UT. 30-1	OP	15-5N-3E MCCLAIN	130872	5-21-77	800	2000	
N. PAYNE HUNTON UT. 35-2	OP	22-5N-3W MCCLAIN	130871	5-21-77	500	2000	
N. PAYNE HUNTON UT. 36-1	OP	22-5N-3W MCCLAIN	105030	5-6-74	500	2000	
N. PAYNE HUNTON UT. 41-11	OP	22-5N-3W MCCLAIN	105029	5-6-74	600	2000	

Operator: _____
 Sun Exploration & Production Co.
 Address: P. O. Box 3800
 Tulsa, Oklahoma 74102

*TA = Temp. Aband.
 SI = Shut In
 Op = Operating

 Signature of Duly Authorized Representative

 Date


OKLAHOMA CORPORATION COMMISSION
OIL AND GAS CONSERVATION DIVISION -- UIC DEPT.
 Jim Thorpe Building Oklahoma City, Oklahoma 73105
 (Rule 3-302)

INVENTORY OF AUTHORIZED EXISTING ENHANCED RECOVERY WELLS

NAME OF WELL	STATUS*	LOCATION OF WELL	AUTHORIZING OCC ORDER NO.	DATE OF ORDER	MAX. AUTH. INJECTION RATE (BPD)	MAX. AUTH. INJECTION PRESS. (PSI)	OCC ORDER NOS. GRANTING EXCEPTIONS
FLINT CREEK	SI	1-5N-3W	63151	7-12-66	NA	NA	
19-1		MCCLAIN					
FLINT CREEK	TA	1-5N-3W	63151	7-12-66	NA	NA	
1-1		MCCLAIN					
FLINT CREEK	OP	1-5N-3W	63151	7-12-66	NA	NA	
UT. 7-1		MCCLAIN					
FLINT CREEK	OP	1-5N-3W	63151	7-12-66	NA	NA	
UT. 15-1		MCCLAIN					
N PAYNE 17-2	OP	1-5N-8W	78413	11-7-67	NA	NA	
		MCCLAIN					
N PAYNE 20-2	OP	10-5N-8W	67413	11-7-67	NA	NA	
		MCCLAIN					
N PAYNE 17-1	SI	10-5N-8W	76413	11-7-67	NA	NA	
		MCCLAIN					

Operator: _____
 Sun Exploration & Production Co.
 Address: P. O. Box 2400
 Tulsa, Oklahoma 74102

*TA = Temp. Aband.
 SI = Shut In
 Op = Operating



 Signature of Duly Authorized Representative

 Date: 3-13-82

FORM NO. 1070
(1981)

OKLAHOMA CORPORATION COMMISSION
OIL AND GAS CONSERVATION DIVISION -- LIC DEPT.
Jim Thorpe Building - Oklahoma City, Oklahoma 73105
(Rule 3.302)

INVENTORY OF AUTHORIZED EXISTING ENHANCED RECOVERY WELLS

NAME OF WELL	STATUS*	LOCATION OF WELL	AUTHORIZING OCC ORDER NO.	DATE OF ORDER	MAX. AUTH. INJECTION RATE (BPD)	MAX. AUTH. INJECTION PRESS. (PSI)	OCC ORDER NOS. GRANTING EXCEPTIONS
E. CRINER 2-1	OP	21-6S-3W MCCLAIN	91277	5-30-72	2000	1500	
E. CRINER 9-1	OP	28-6S-3W MCCLAIN	91275	5-30-72	2000	1500	
E. CRINER 15-1	OP	28-6S-3W MCCLAIN	91274	5-30-72	2000	1500	
E. CRINER 16-2	OP	28-6S-3W MCCLAIN	135220	10-28-77	1200	2000	
E. CRINER 22-1L	OP	NW 33-6S-3W MCCLAIN	91276	5-30-72	2000	1500	
N. PAYNE HUNTON UT. 3-1	OP	10-5N-3W MCCLAIN	105023	5-6-74	750	2000	
N. PAYNE HUNTON UT. 7-2	OP	9-5N-3W MCCLAIN	105017	5-6-74	900	2000	
N. PAYNE HUNTON UT. 10-1	OP	10-5N-3W MCCLAIN	105015	5-6-74	800	2000	
N. PAYNE HUNTON UT. 24-1	OP	16-5N-3W MCCLAIN	105016	5-6-74	900	2000	
N. PAYNE HUNTON UT. 26-2	OP	16-5N-3W MCCLAIN	105016	5-6-74	450	2000	

Operator: _____

Address: Sun Exploration & Production Co.
P. O. Box 5833
Tulsa, Oklahoma 74102

*TA = Temp. Aband.
SI = Shut In
Op = Operating

Signature of Duly Authorized Representative

Date

FORM NO. 1070
(1981)

OKLAHOMA CORPORATION COMMISSION
OIL AND GAS CONSERVATION DIVISION -- UIC DEPT.
Jim Thorpe Building -- Oklahoma City, Oklahoma 73105
(Rule 3.302)

INVENTORY OF AUTHORIZED EXISTING ENHANCED RECOVERY WELLS

NAME OF WELL	STATUS*	LOCATION OF WELL	AUTHORIZING OCC ORDER NO.	DATE OF ORDER	MAX. AUTH. INJECTION RATE (BPD)	MAX. AUTH. INJECTION PRESS. (PSI)	OCC ORDER NOS. GRANTING EXCEPTIONS
N E DAVIS 1-7	OP	15-1N-2E MURRAY	78818	1-20-70	NA	NA	
N E DAVIS 2-4	OP	15-1N-2E MURRAY	78818	1-20-70	NA	NA	
N E DAVIS 12-1	OP	22-1N-2E MURRAY	78818	1-20-70	NA	NA	

Operator: Sun Exploration & Production Co.
Address: P. O. Box 3800
Tulsa, Oklahoma 74102

*TA = Temp. Aband.
SI = Shut In
Op = Operating

[Signature]
Signature of Duly Authorized Representative
3-10-82
Date

FORM NO. 1070
(1981)

OKLAHOMA CORPORATION COMMISSION
OIL AND GAS CONSERVATION DIVISION -- UIC DEPT.
Jim Thorpe Building Oklahoma City, Oklahoma 73105
(Rule 3.302)

INVENTORY OF AUTHORIZED EXISTING ENHANCED RECOVERY WELLS

NAME OF WELL	STATUS*	LOCATION OF WELL	AUTHORIZING OCC ORDER NO.	DATE OF ORDER	MAX. AUTH. INJECTION RATE (BPD)	MAX. AUTH. INJECTION PRESS. (PSI)	OCC ORDER NOS. GRANTING EXCEPTIONS
YOUNG 9	OP	NE 11-14N-1W OKLAHOMA	116416	11-10-75	NA	NA	118802

Operator: Sun Exploration & Production Co.
Address: P. O. Box 3900
Tulsa, Oklahoma 74102

*TA = Temp. Aband.
SI = Shut In
Op = Operating

[Signature]
Signature of Duly Authorized Representative
3-10-82
Date

FORM NO. 1070
(1981)

OKLAHOMA CORPORATION COMMISSION
OIL AND GAS CONSERVATION DIVISION - TIC DEPT.
Jim Thorpe Building - Oklahoma City, Oklahoma 73105
(Rule 3-302)

INVENTORY OF AUTHORIZED EXISTING ENHANCED RECOVERY WELLS

NAME OF WELL	STATUS*	LOCATION OF WELL	AUTHORIZING OCC ORDER NO.	DATE OF ORDER	MAX. AUTH. INJECTION RATE (BPD)	MAX. AUTH. INJECTION PRESS. (PSI)	OCC ORDER NOS. GRANTING EXCEPTIONS
STATE 36 1-12	OP	NW 36-21N-5E PANSEE	59976	9-9-65	NA	NA	
STATE 36 1-11	TA	30-21N05E PANSEE	78344	12-16-69	400	1000	
STATE 36 2-2	OP	36-21N-5E PANSEE	78253	12-10-69	400	1000	
STATE 36 2-3	OP	36-21N-5E PANSEE	59976	9-9-65	NA	NA	
STATE 36 3-6	OP	36-21N-5E PANSEE	78350	12-16-69	400	1000	
STATE 36 3-7	OP	SW 36-21N-5E PANSEE	51285	3-19-63	NA	NA	
STATE 36 3-8	OP	SW 36-21N-5E PANSEE	51285	3-19-63	NA	NA	

Operator: Sun Exploration & Production Co.
P. O. Box 3900
Address: Tulsa, Oklahoma 74102

*TA = Temp. Aband.
SI = Shut In
Op = Operating

[Signature]
Signature of Duly Authorized Representative

3-16-82
Date

FORM NO. 1070
(1981)

OKLAHOMA CORPORATION COMMISSION
OIL AND GAS CONSERVATION DIVISION -- UIC DEPT.
Jim Thorpe Building -- Oklahoma City, Oklahoma 73105
(Rule 3-302)

INVENTORY OF AUTHORIZED EXISTING ENHANCED RECOVERY WELLS

NAME OF WELL	STATUS*	LOCATION OF WELL	AUTHORIZING OCC ORDER NO.	DATE OF ORDER	MAX. AUTH. INJECTION RATE (BPD)	MAX. AUTH. INJECTION PRESS. (PSI)	OCC ORDER NOS. GRANTING EXCEPTIONS
SCHOOLAND 66	OP	SW 36-20N-5E	19852	3-18-47	NA	NA	
UT. 31		PAWNEE					
SCHOOLAND 66	OP	SW 36-20N-5E	19852	3-18-47	NA	NA	
UT. 33		PAWNEE					
SCHOOLAND 66	TA	36-20N-5E	19852	3-18-47	NA	NA	
UT. 41		PAWNEE					
SCHOOLAND 66	OP	NW 36-20N-5E	19852	3-18-47	NA	NA	
UT. 44		PAWNEE					
SCHOOLAND 66	TA	36-20N-5E	19852	3-18-47	NA	NA	
UT. 10		PAWNEE					
SCHOOLAND 66	TA	36-20N-5E	19852	3-18-47	NA	NA	
UT. 16		PAWNEE					
SCHOOLAND 66	TA	36-20N-5E	19852	3-18-47	NA	NA	
UT. 22		PAWNEE					
SCHOOLAND 66	TA	36-20N-5E	19852	3-18-47	NA	NA	
UT. 30		PAWNEE					
SCHOOLAND 66	TA	36-20N-5E	19852	3-18-47	NA	NA	
UT. 40		PAWNEE					
SCHOOLAND 66	TA	36-20N-5E	19852	3-18-47	NA	NA	
UT. 46		PAWNEE					

Operator: _____
Sun Exploration & Production Co.
Address: P. O. Box 3600
Tulsa, Oklahoma 74102

*TA = Temp. Aband.
SI = Shut In
Op = Operating

Signature of Duly Authorized Representative

Date

FORM NO. 1070
(1981)

OKLAHOMA CORPORATION COMMISSION
OIL AND GAS CONSERVATION DIVISION -- UIC DEPT.
Jim Thorpe Building -- Oklahoma City, Oklahoma 73105
(Rule 3-302)

INVENTORY OF AUTHORIZED EXISTING ENHANCED RECOVERY WELLS

NAME OF WELL	STATUS*	LOCATION OF WELL	AUTHORIZING OCC ORDER NO.	DATE OF ORDER	MAX. AUTH. INJECTION RATE (BPD)	MAX. AUTH. INJECTION PRESS. (PSI)	OCC ORDER NOS. GRANTING EXCEPTIONS
CROW 3	OP	14-19 N-5E PAY NE	CANNOT LOCATE	WILL SEND	LATER		
MARCH UT. 4-1	OP	SE 18-18 N-5E PAY NE	82830	11-30-70	NA	NA	
MARCH UT. 5-2U	OP	18-18 N-5E PAY NE	85196	11-17-70	400	1000	
MARCH UT. 5-7U	OP	18-18 N-5E PAY NE	85197	5-28-71	700	1000	
MARCH UT. 5-10	OP	18-18 N-5E PAY NE	128671	3-7-77	1000	1000	
MOEBIUS 2-3	OP	33-20 N-5E PAY NE	97017	4-13-73	800	500	
MOEBIUS 5-2	OP	33-20 N-5E PAY NE	80889	6-26-70	800	500	
MOEBIUS 6-1	OP	33-20 N-5W PAY NE	74823	6-16-79	1000	1000	

Operator: Sun Exploration & Production Co.
Address: P. O. Box 3950
Tulsa, Oklahoma 74102

*TA = Temp. Aband.
SI = Shut In
Op = Operating

[Signature]
Signature of Duly Authorized Representative

5-10-82
Date

FORM NO 1070
(1981)

OKLAHOMA CORPORATION COMMISSION
OIL AND GAS CONSERVATION DIVISION - TIC DEPT
Jim Thorpe Building - Oklahoma City, Oklahoma 73105
(Rule 3-102)

INVENTORY OF AUTHORIZED EXISTING ENHANCED RECOVERY WELLS

NAME OF WELL	STATUS*	LOCATION OF WELL	AUTHORIZING OCC ORDER NO.	DATE OF ORDER	MAX. AUTH. INJECTION RATE (BPD)	MAX. AUTH. INJECTION PRESS. (PSI)	OCC ORDER NOS. GRANTING EXCEPTIONS
SHERMAN M DX-6	TA	14-19X-5E PAYNE		4-13-54	NA	NA	
CROW 4			CANNOT LOCATE	WILL SEND LATER			
CROW 7			CANNOT LOCATE	WILL SEND LATER			

Operator: Sun Exploration & Production Co.
Address: P. O. Box 2300
Tulsa, Oklahoma 74102

*TA = Temp. Aband.
SI = Shut In
Op = Operating

[Signature]
Signature of Duly Authorized Representative
3-10-82
Date

FORM NO. 1070
(1981)

OKLAHOMA CORPORATION COMMISSION
OIL AND GAS CONSERVATION DIVISION - LIC DEPT.
Jim Thorpe Building - Oklahoma City, Oklahoma 73105
(Rule 3.302)

INVENTORY OF AUTHORIZED EXISTING ENHANCED RECOVERY WELLS

NAME OF WELL	STATUS*	LOCATION OF WELL	AUTHORIZING OCC ORDER NO.	DATE OF ORDER	MAX. AUTH. INJECTION RATE (BPD)	MAX. AUTH. INJECTION PRESS. (PSI)	OCC ORDER NOS. GRANTING EXCEPTIONS
MID-FITTS 1-3L	OP	SW/4 20-28-7E PONTOTOC	157307	9-7-79	2000	1950	
MID-FITTS 1-3U	OP	SW/4 20-28-7E PONTOTOC	157307	9-7-79	2000	1950	
MID-FITTS 2-2L	OP	SW/4 20-28-7E PONTOTOC	133853	9-6-77	1000	1950	
MID-FITTS 2-5U	OP	SE/ 20-28-7E PONTOTOC	133620	8-25-77	1500	1950	
MID-FITTS 3-1	OP	SE/4 20-28-7E PONTOTOC	12598	11-25-76	1000	1500	
MID-FITTS 3-2	OP	20-28-7E PONTOTOC	122439	6-29-76	1200	2000	
MID-FITTS 4-1	OP	SE/4 20-28-7E PONTOTOC	120918	4-27-76	600	1500	
MID-FITTS 4-3	OP	SE/4 20-28-7E PONTOTOC	133854	9-8-77	1000	1950	
MID-FITTS 4-6	OP	20-28-7E PONTOTOC	122439	6-29-76	1000	2000	
MID-FITTS 2-5L	OP	SW/4 20-28-7E	133620	8-25-77	1500	1950	

Operator:

Address:

Sun Exploration & Production Co.
P. O. Box 3800
Tulsa, Oklahoma 74102

*TA = Temp. Aband.
SI = Shut In
Op = Operating

Signature of Duly Authorized Representative

Date

FORM NO. 1070
(1981)

OKLAHOMA CORPORATION COMMISSION
OIL AND GAS CONSERVATION DIVISION UIC DEPT.
Jim Thorpe Building Oklahoma City, Oklahoma 73105
(Rule 3-92)

INVENTORY OF AUTHORIZED EXISTING ENHANCED RECOVERY WELLS

NAME OF WELL	STATUS*	LOCATION OF WELL	AUTHORIZING OCC ORDER NO.	DATE OF ORDER	MAX. AUTH. INJECTION RATE (BPD)	MAX. AUTH. INJECTION PRESS. (PSI)	OCC ORDER NOS. GRANTING EXCEPTIONS
MID-FITTS 8A-5	OP	SW/4 28-2N-7E PONTOTOC	133618	8-23-77	1000	1500	
MID-FITTS 10-8	OP	SW/4 29-2N-7E PONTOTOC	1824893	12-8-80	1500	1936	
MID-FITTS 11-1	OP	SE/4 29-2N-7E PONTOTOC	1727-4	7-17-80	1500	2000	
MID-FITTS 10-1B	OP	SE/4 29-2N-7E PONTOTOC	122439	6-29-76	1000	2000	
MID-FITTS 7-17	OP	29-2N-7E PONTOTOC	122439	6-29-76	2000	1500	
MID-FITTS 2-2C	SI	SW/4 29-2N-7E PONTOTOC	131853	5-6-77	1000	1950	
MID-FITTS 5-1B	SI	29-2N-7E PONTOTOC	122439	6-29-76	600	1500	
MID-FITTS 8-3L	SI	28-2N-7E PONTOTOC	122439	6-29-76	1000	2000	
MID-FITTS 11-2L	SI	29-2N-7E PONTOTOC	122439	6-29-76	1000	2000	
MID-FITTS 9-1A	TA	29-2N-7E PONTOTOC	122439	6-29-76	600	1500	

Operator:

Address:

Sun Exploration & Production Co.
P. O. Box 3688
Tulsa, Oklahoma 74102

*TA = Temp. Aband.
SI = Shut In
Op = Operating

Signature of Duly Authorized Representative

Date

FORM NO. 1070
(1981)

OKLAHOMA CORPORATION COMMISSION
OIL AND GAS CONSERVATION DIVISION - LIC DEPT.
Jim Thorpe Building - Oklahoma City, Oklahoma 73105
(Rule 3-302)

INVENTORY OF AUTHORIZED EXISTING ENHANCED RECOVERY WELLS

NAME OF WELL	STATUS*	LOCATION OF WELL	AUTHORIZING OCC ORDER NO.	DATE OF ORDER	MAX. AUTH. INJECTION RATE (BPD)	MAX. AUTH. INJECTION PRESS. (PSI)	OCC ORDER NOS. GRANTING EXCEPTIONS
MID-FITTS 4-8L	OP	SE/4 20-28-70 PONTOTOC	120152	1-28-76	750	1500	
MID-FITTS 4-8U	OP	SE/4 20-28-70 PONTOTOC	120152	1-28-76	750	1500	
MID-FITTS 4-1A	OP	SE/4 20-28-7E PONTOTOC	133624	8-25-77	3000	1950	
MID-FITTS 4-1A	SI	SE/4 20-28-7E PONTOTOC	133624	8-25-77	3000	1950	
MID-FITTS 5-4	OP	29-28-7E PONTOTOC	122439	6-29-76	1000	2000	
MID-FITTS 5-7	OP	29-28-7E PONTOTOC	122439	6-29-76	1000	2000	
MID-FITTS 5-8	OP	29-28-7E PONTOTOC	122439	6-29-76	1000	2000	
MID-FITTS 5-1A	OP	29-28-7E PONTOTOC	122439	6-29-76	1000	2000	
MID-FITTS 5-10	OP	29-28-7E PONTOTOC	122439	6-29-76	1000	2000	
MID-FITTS 5-11	OP	SW/4 29-28-7E PONTOTOC	169921	5-23-80	1500	2000	

Operator: Sun Exploration & Production Co.
Address: P. O. Box 3400
Tulsa, Oklahoma 74102

*TA = Temp. Aband.
SI = Shut In
Op = Operating

[Signature]
Signature of Duly Authorized Representative

3-10-82
Date

FORM NO. 1070
(1981)

OKLAHOMA CORPORATION COMMISSION
OIL AND GAS CONSERVATION DIVISION UIC DEPT.
Jim Thorpe Building Oklahoma City, Oklahoma 73105
(Rule 3.302)

INVENTORY OF AUTHORIZED EXISTING ENHANCED RECOVERY WELLS

NAME OF WELL	STATUS*	LOCATION OF WELL	AUTHORIZING OCC ORDER NO.	DATE OF ORDER	MAX. AUTH. INJECTION RATE (BPD)	MAX. AUTH. INJECTION PRESS. (PSI)	OCC ORDER NOS. GRANTING EXCEPTIONS
MID-FITTS 7-10	OP	29-28-7E	122439	6-29-76	1000	2000	
		PONTOTOC					
MID-FITTS 7-18	OP	29-28-7E	122439	6-29-76	600	1500	
		PONTOTOC					
MID-FITTS 7-20	OP	29-28-7E	122439	6-29-76	600	1500	
		PONTOTOC					
MID-FITTS 7-22	OP	29-28-7E	122439	6-29-76	600	1500	
		PONTOTOC					
MID-FITTS 7-24	OP	29-28-7E	122439	6-29-76	600	1500	
		PONTOTOC					
MID-FITTS 7-3A	SI	29-28-7E	122439	6-29-76	1000	2000	
		PONTOTOC					
MID-FITTS 7-4A	OP	29-28-7E	122439	6-29-76	1000	2000	
		PONTOTOC					
MID-FITTS 8-6L	OP	SW/4 28-28-7E	133415	8-15-77	4000	1500	
		PONTOTOC					
MID-FITTS 8-6M	OP	SW/4 28-28-7E	133415	8-15-77	4000	1500	
		PONTOTOC					
MID-FITTS 8-6U	OP	SW/4 28-28-7E	133415	8-15-77	4000	1500	
		PONTOTOC					

Operator: Sun Exploration & Production Co.
P. O. Box 3900
Address: Tulsa, Oklahoma 74102

*TA = Temp. Aband.
SI = Shut In
Op = Operating

[Signature]
Signature of Duly Authorized Representative

8-10-82
Date

FORM NO. 107C
(1981)

OKLAHOMA CORPORATION COMMISSION
OIL AND GAS CONSERVATION DIVISION UIC DEPT.
Jim Thorpe Building Oklahoma City, Oklahoma 73105
(Rule 3.302)

INVENTORY OF AUTHORIZED EXISTING ENHANCED RECOVERY WELLS

NAME OF WELL	STATUS*	LOCATION OF WELL	AUTHORIZING OCC ORDER NO.	DATE OF ORDER	MAX. AUTH. INJECTION RATE (BPD)	MAX. AUTH. INJECTION PRESS. (PSI)	OCC ORDER NOS. GRANTING EXCEPTIONS
MID-FITTS 10-4	OP	29-2N-7E PONTOTOC	122419	6-29-76	1000	2000	
MID-FITTS 9-2A	OP	SW/4 29-2N-7E PONTOTOC	174847	8-25-80	1400	1920	
MID-FITTS 10-7L	OP	29-2N-7E PONTOTOC	122419	6-29-76	1000	2000	
MID-FITTS 10-7C	OP	29-2N-7E PONTOTOC	122419	6-29-76	600	1500	
MID-FITTS 10-1A	OP	29-2N-7E PONTOTOC	122419	6-29-76	1000	2000	
MID-FITTS 10-1B	OP	SW/4 29-2N-7E PONTOTOC	162444	1-9-80	2500	1800	
MID-FITTS 10-11L	SI	SE/4 29-2N-7E PONTOTOC	119535	3-10-78	1000	1900	
MID-FITTS 10-5A	OP	SW/4 29-2N-7E PONTOTOC	143152	7-13-78	1500	1500	
MID-FITTS 11-4	OP	29-2N-7E PONTOTOC	122419	6-29-76	1000	2000	
MID-FITTS 11-6	OP	29-2N-7E PONTOTOC	122419	6-29-76	1000	2000	

Operator: Sun Exploration & Production Co.
Address: P. O. Box 3800
Tulsa, Oklahoma 74102

*TA = Temp. Aband.
SI = Shut In
Op = Operating

[Signature]
Signature of Duty Authorized Representative

3 10 82
Date

FORM NO. 1070
(1981)

OKLAHOMA CORPORATION COMMISSION
OIL AND GAS CONSERVATION DIVISION - UIC DEPT.
Jim Thorpe Building - Oklahoma City, Oklahoma 73105
(Rule 3-302)

INVENTORY OF AUTHORIZED EXISTING ENHANCED RECOVERY WELLS

NAME OF WELL	STATUS*	LOCATION OF WELL	AUTHORIZING OCC ORDER NO.	DATE OF ORDER	MAX. AUTH. INJECTION RATE (BPD)	MAX. AUTH. INJECTION PRESS. (PSI)	OCC ORDER NOS. GRANTING EXCEPTIONS
MID-FITTS 11-8L	OP	29-28-7E PONTOTOC	122439	6-29-76	1000	2000	
MID-FITTS 11-8C	OP	29-28-7E PONTOTOC	122439	6-29-76	600	1500	
MID-FITTS 11-5A	OP	29-28-7E PONTOTOC	122439	6-29-76	600	1500	
MID-FITTS 12-3	OP	29-28-7E PONTOTOC	122439	6-29-76	1000	2000	
MID-FITTS 12-5L	OP	SE/4 29-28-7E PONTOTOC	141665	6-5-78	2500	1900	
MID-FITTS 12-5C	OP	SE/4 29-28-7E PONTOTOC	141665	6-5-78	2500	1900	
MID-FITTS 13-1A	OP	NW/4 32-28-7E PONTOTOC	145180	9-26-78	1500	1500	
MID-FITTS 16-1	OP	32-28-7E PONTOTOC	122439	6-29-76	1000	2000	
MID-FITTS 8A-2	OP	NW/4 28-28-7E PONTOTOC	129977	4-21-77	1000	1500	
MID-FITTS 8A-5L	OP	NW/4 28-28-7E PONTOTOC	133618	8-25-77	1000	1500	

Operator: San Exploration & Production Co.
P. O. Box 3500
Address: Tulsa, Oklahoma 74102

*TA = Temp. Aband.
SI = Shut In
Op = Operating

[Signature]
Signature of Duly Authorized Representative

3-10-82
Date

FORM NO. 1070
(1981)

OKLAHOMA CORPORATION COMMISSION
OIL AND GAS CONSERVATION DIVISION UIC DEPT.
Jim Thorpe Building Oklahoma City, Oklahoma 73105
(Rule 3-302)

INVENTORY OF AUTHORIZED EXISTING ENHANCED RECOVERY WELLS

NAME OF WELL	STATUS*	LOCATION OF WELL	AUTHORIZING OCC ORDER NO.	DATE OF ORDER	MAX. AUTH. INJECTION RATE (BPD)	MAX. AUTH. INJECTION PRESS. (PSI)	OCC ORDER NOS. GRANTING EXCEPTIONS
MID-FITTS 5-12	OP	29-28-7E PONTOTOC	122419	6-29-76	600	1500	
MID-FITTS 5-13	OP	NW 1/4 29-28-7E PONTOTOC	133183	8-5-77	1000	1500	
MID-FITTS 5-15	OP	29-28-7E PONTOTOC	122419	6-29-76	1000	2000	
MID-FITTS 5-2A	OP	NW 1/4 29-28-7E PONTOTOC	133184	8-5-77	1000	1500	
MID-FITTS 5-7A	OP	NW 1/4 29-28-7E PONTOTOC	145175	9-27-78	1000	1500	
MID-FITTS 5-7B	OP	NW 1/4 29-28-7E PONTOTOC	139522	3-29-78	1500	1500	
MID-FITTS 5-10A	OP	29-28-7E PONTOTOC	122419	6-29-76	600	1500	
MID-FITTS 5-12A	OP	29-28-7E PONTOTOC	122419	6-29-76	1000	2000	
MID-FITTS 5-13A	OP	29-28-7E PONTOTOC	122430	6-29-76	1000	2000	
MID-FITTS 6-1	OP	NE 1/4 29-28-7E PONTOTOC	133723	9-25-88	1000	500	

Operator: _____
Sun Exploration & Production Co.
Address: P. O. Box 3800
Tulsa, Oklahoma 74102

*TA = Temp. Aband.
SI = Shut In
Op = Operating

Signature of Duly Authorized Representative

Date

FORM NO. 1070
(1981)

OKLAHOMA CORPORATION COMMISSION
OIL AND GAS CONSERVATION DIVISION UIC DEPT.
Jim Thorpe Building Oklahoma City, Oklahoma 73105
(Rule 3-302)

INVENTORY OF AUTHORIZED EXISTING ENHANCED RECOVERY WELLS

NAME OF WELL	STATUS*	LOCATION OF WELL	AUTHORIZING OCC ORDER NO.	DATE OF ORDER	MAX. AUTH. INJECTION RATE (BPD)	MAX. AUTH. INJECTION PRESS. (PSI)	OCC ORDER NOS. GRANTING EXCEPTIONS
MID-FITTS 8-2B	OP	28-2N-7E PONTOTOC	122439	6-29-76	600	1500	
MID-FITTS 8-5B	OP	28-2N-7E PONTOTOC	122439	6-29-76	600	1500	
MID-FITTS 9-1L	OP	SW/4 29-2N-7E PONTOTOC	139521	3-29-81	3000	1900	
MID-FITTS 9-1U	OP	SW/4 29-2N-7E PONTOTOC	139521	3-29-81	3000	1900	
MID-FITTS 9-3L	OP	SW/4 29-2N-7E PONTOTOC	132711	7-22-81	2500	1700	
MID-FITTS 9-3U	OP	SW/4 29-2N-7E PONTOTOC	132711	7-22-81	2500	1700	
MID-FITTS 9-6	OP	29-2N-7E PONTOTOC	122439	6-29-76	1000	2000	
MID-FITTS 9-8	OP	29-2N-7E PONTOTOC	122439	6-29-76	1000	2000	
MID-FITTS 9-8A	OP	SW/4 29-2N-7E PONTOTOC	141976	5-12-78	1500	1500	
MID-FITTS 10-3	OP	29-2N-7E PONTOTOC	122439	6-12-76	1000	2000	

Operator: _____
Sun Exploration & Production Co.
Address: P. O. Box 3800
Tulsa, Oklahoma 74102

*TA = Temp. Aband.
SI = Shut In
Op = Operating

Signature of Duly Authorized Representative

Date

OKLAHOMA CORPORATION COMMISSION
OIL AND GAS CONSERVATION DIVISION UIC DEPT.
Jim Thorpe Building Oklahoma City, Oklahoma 73105
(Rule 3-302)

INVENTORY OF AUTHORIZED EXISTING ENHANCED RECOVERY WELLS

NAME OF WELL	STATUS*	LOCATION OF WELL	AUTHORIZING OCC ORDER NO.	DATE OF ORDER	MAX. AUTH. INJECTION RATE (BPD)	MAX. AUTH. INJECTION PRESS. (PSI)	OCC ORDER NOS. GRANTING EXCEPTIONS
MID-FITTS 6-2	OP	NE 1/4 29-28-7E PONTOTOC	135214	10-28-77	2500	1900	
MID-FITTS 6-4	OP	29-28-7E PONTOTOC	122439	6-29-76	1000	2000	
MID-FITTS 6-5	OP	29-28-7E PONTOTOC	122439	6-29-76	600	1500	
MID-FITTS 6-6	OP	29-28-7E PONTOTOC	122439	6-29-76	1000	2000	
MID-FITTS 6-7	OP	NE 1/4 29-28-7E PONTOTOC	126146	12-5-76	1000	1500	
MID-FITTS 6-1E	OP	NE 1/4 29-28-7E PONTOTOC	141964	6-17-78	1000	1500	
MID-FITTS 6-6E	OP	29-28-7E PONTOTOC	122439	6-29-76	600	1500	
MID-FITTS 6-7E	OP	29-28-7E PONTOTOC	122439	6-29-76	1000	2000	
MID-FITTS 7-9L	OP	NE 1/4 29-28-7E PONTOTOC	157408	9-11-79	2000	1950	
MID-FITTS 7-9E	OP	NE 1/4 29-28-7E PONTOTOC	157408	9-11-79	2000	1950	

Operator: Sun Exploration & Production Co.
Address: P. O. Box 3500
Tulsa, Oklahoma 74102

*TA = Temp. Aband.
SI = Shut In
Op = Operating

Signature of Duly Authorized Representative

Date

FORM NO. 1070
(1951)

OKLAHOMA CORPORATION COMMISSION
OIL AND GAS CONSERVATION DIVISION - RECEIPT
Jim Thorpe Building - Oklahoma City, Oklahoma 73105
(Rule 3-302)

INVENTORY OF AUTHORIZED EXISTING ENHANCED RECOVERY WELLS

NAME OF WELL	STATUS*	LOCATION OF WELL	AUTHORIZING OCC ORDER NO.	DATE OF ORDER	MAX. AUTH. INJECTION RATE (BPD)	MAX. AUTH. INJECTION PRESS. (PSI)	OCC ORDER NOS. GRANTING EXCEPTIONS
FITTS WEST 10-3	OP	NW/4 30-2N-7E PONTOTOC	80574	5-10-70	2000	2000	
FITTS WEST 10-3L	OP	NW/4 30-2N-7E PONTOTOC	80576	6-10-70	2000	2000	
FITTS WEST 10-3U	OP	NW/4 30-2N-7E PONTOTOC	80576	6-10-70	2000	2000	
FITTS WEST 10-6	OP	NW/4 30-2N-7E PONTOTOC	80586	6-10-70	2000	2000	
FITTS WEST 10-7U	OP	NW/4 30-2N-7E PONTOTOC	80575	6-10-70	2000	2000	
FITTS WEST 11-3	OP	SE/4 25-2N-6E PONTOTOC	86942	10-4-72	2000	2000	
FITTS WEST 11-5	OP	SE/4 25-2N-6E PONTOTOC	86936	10-4-72	2000	2000	
FITTS WEST 12-5	SI	SE/4 25-2N-6E PONTOTOC	86954	10-4-72	2000	2000	
FITTS WEST 14-3	OP	30-2N-7E PONTOTOC	70582	12-4-68	NA	NA	
FITTS WEST 14-4	OP	30-2N-7E	70582	12-4-68	NA	NA	

Operator:

Address:

Sun Exploration & Production Co.
P. O. Box 3630
Tulsa, Oklahoma 74102

*TA = Temp. Aband.
SI = Shut In
Op = Operating

Signature of Duly Authorized Representative

Date

FORM NO. 1070
(1981)

OKLAHOMA CORPORATION COMMISSION
OIL AND GAS CONSERVATION DIVISION LIC DEPT.
Jim Thorpe Building Oklahoma City, Oklahoma 73105
(Rule 3-302)

INVENTORY OF AUTHORIZED EXISTING ENHANCED RECOVERY WELLS

NAME OF WELL	STATUS*	LOCATION OF WELL	AUTHORIZING OCC ORDER NO.	DATE OF ORDER	MAX. AUTH. INJECTION RATE (BPD)	MAX. AUTH. INJECTION PRESS. (PSI)	OCC ORDER NOS. GRANTING EXCEPTIONS
MID-FITTS 10-9	TA	29-2N-7E	122319	6-29-76	600	2500	
		PONTOTOC					
FITTS WEST 22-4	OP	30-2N-7E	70582	12-4-68	NA	NA	
		PONTOTOC					
FITTS WEST 22-6	OP	30-2N-7E	70582	12-4-68	NA	NA	
		PONTOTOC					
FITTS WEST 22-9	OP	30-2N-7E	70582	12-4-68	NA	NA	
		PONTOTOC					
FITTS WEST 22-10	OP	30-2N-7E	70582	12-4-68	NA	NA	
		PONTOTOC					
FITTS WEST 22-11	OP	SE/4 30-2N-6E	86938	10-4-71	2000	2000	
		PONTOTOC					
FITTS WEST 22-13	OP	30-2N-7E	70582	12-4-68	NA	NA	
		PONTOTOC					
FITTS WEST 22-15	OP	SE/4 30-2N-6E	86959	10-4-71	2000	2000	
		PONTOTOC					
FITTS WEST 22-17	OP	30-2N-7E	70582	12-4-68	NA	NA	
		PONTOTOC					

Operator: Sun Exploration & Production Co.
P. O. Box 3800
Address: Tulsa, Oklahoma 74102

*TA = Temp. Aband.
SI = Shut In
Op = Operating

Signature of Duly Authorized Representative

Date

FORM NO 1070
(1981)

OKLAHOMA CORPORATION COMMISSION
OIL AND GAS CONSERVATION DIVISION - TIC DEPT
Jim Thorpe Building - Oklahoma City, Oklahoma 73105
(Rule 5.102)

INVENTORY OF AUTHORIZED EXISTING ENHANCED RECOVERY WELLS

NAME OF WELL	STATUS*	LOCATION OF WELL	AUTHORIZING OCC ORDER NO.	DATE OF ORDER	MAX. AUTH. INJECTION RATE (BPD)	MAX. AUTH. INJECTION PRESS. (PSI)	OCC ORDER NOS. GRANTING EXCEPTIONS
FITTS WEST 49-11	OP	35-2N-6E	70582	12-4-68	NA	NA	
		POSTOTOC					
FITTS WEST 49-12	OP	35-2N-6E	70582	12-4-68	NA	NA	
		POSTOTOC					
FITTS WEST 2-1	OP	SE/4 19-2N-7E	80587	6-10-70	2000	2000	
		POSTOTOC					
FITTS WEST 2-3	OP	SE/4 19-2N-7E	80585	6-10-70	2000	2000	
		POSTOTOC					
FITTS WEST 9-30	SI	NE/4 10-2N-7E	80601	6-10-70	2000	2000	
		POSTOTOC					
FITTS WEST 9-9	SI	10-2N-7E	70582	12-4-68	NA	NA	
		POSTOTOC					
FITTS WEST 9-13L	SI	10-2N-7E	70582	12-4-68	NA	NA	
		POSTOTOC					
FITTS WEST 9-13U	SI	10-2N-7E	70582	12-4-68	NA	NA	
		POSTOTOC					
FITTS WEST 10-7L	OP	SE/4 10-2N-7E	80575	6-10-70	2000	2000	
		POSTOTOC					
FITTS WEST 14-7	SI	NE/4 10-2N-7E	151622	5-10-79	1000	1200	
		POSTOTOC					

Operator: Sun Exploration & Production Co.
Address: P. O. Box 3900
Tulsa, Oklahoma 74102

*TA = Temp. Aband.
SI = Shut In
Op = Operating

Signature of Duly Authorized Representative

Date

FORM NO. 1070
(1981)

OKLAHOMA CORPORATION COMMISSION
OIL AND GAS CONSERVATION DIVISION UIC DEPT.
Jim Thorpe Building Oklahoma City, Oklahoma 73105
(Rule 3-302)

INVENTORY OF AUTHORIZED EXISTING ENHANCED RECOVERY WELLS

NAME OF WELL	STATUS*	LOCATION OF WELL	AUTHORIZING OCC ORDER NO.	DATE OF ORDER	MAX. AUTH. INJECTION RATE (BPD)	MAX. AUTH. INJECTION PRESS. (PSI)	OCC ORDER NOS. GRANTING EXCEPTIONS
FITTS WEST 20-5	SI	SW/4 25-28-6E PONTOTOC	26952	10-4-71	2000	2000	
FITTS WEST 20-7L	OP	25-28-6E PONTOTOC	70582	12-4-68	SA	SA	
FITTS WEST 20-7U	OP	25-28-6E PONTOTOC	70582	12-4-68	SA	SA	
FITTS WEST 22-2	OP	30-28-7E PONTOTOC	70582	12-4-68	SA	SA	
FITTS WEST 28-4U	OP	25-28-6E PONTOTOC	144289	8-21-78	3500	1900	
FITTS WEST 28-6	OP	SE/4 25-28-6E PONTOTOC	92864	9-6-72	2000	2000	
FITTS WEST 29-1	OP	SW/4 25-28-6E PONTOTOC	148199	12-27-78	1000	1500	
FITTS WEST 29-3	OP	SW/4 25-28-6E PONTOTOC	148200	12-27-78	1000	1500	
FITTS WEST 29-6L	OP	SW/4 25-28-6E PONTOTOC	144288	8-21-78	3500	1900	
FITTS WEST 29-6U	OP	SW/4 25-28-6E PONTOTOC	144288	8-21-78	3500	1900	

Operator: Sun Exploration & Production Co.
P. O. Box 3900
Address: Tulsa, Oklahoma 74102

*TA = Temp. Aband.
SI = Shut In
Op = Operating

[Signature]
Signature of Duly Authorized Representative

3-10-82
Date

FORM NO. 1070
(1981)

OKLAHOMA CORPORATION COMMISSION
OIL AND GAS CONSERVATION DIVISION - OIC DEPT.
Jim Thorpe Building - Oklahoma City, Oklahoma 73105
(Rule 3.302)

INVENTORY OF AUTHORIZED EXISTING ENHANCED RECOVERY WELLS

NAME OF WELL	STATUS*	LOCATION OF WELL	AUTHORIZING OCC ORDER NO.	DATE OF ORDER	MAX. AUTH. INJECTION RATE (BPD)	MAX. AUTH. INJECTION PRESS. (PSI)	OCC ORDER NOS. GRANTING EXCEPTIONS
FITTS WEST 39-1	OP	31-28-7E PONTOTOC	70582	12-4-68	NA	NA	
FITTS WEST 40-1	OP	NE/4 36-28-6E PONTOTOC	86960	10-4-71	2000	2000	
FITTS WEST 40-3L	OP	36-28-6E PONTOTOC	70582	12-4-68	NA	NA	
FITTS WEST 40-3U	OP	36-28-6E PONTOTOC	70582	12-4-68	NA	NA	
FITTS WEST 40-5	OP	NE/4 36-28-6E PONTOTOC	86958	10-4-71	2000	2000	
FITTS WEST 40-8	OP	NE/4 36-28-6E PONTOTOC	86954	10-4-71	2000	2000	
FITTS WEST 41-1L	OP	36-28-6E PONTOTOC	70582	12-4-68	NA	NA	
FITTS WEST 41-1U	OP	36-28-6E PONTOTOC	70582	12-4-68	NA	NA	
FITTS WEST 45-1	OP	SW/4 36-28-6E PONTOTOC	153249	5-17-79	1200	1500	
FITTS WEST 46-3	OP	SW/4 36-28-6E PONTOTOC	86953	10-4-71	2000	2000	

Operator: San Exploration & Production Co.
Address: P. O. Box 3500
 Tulsa, Oklahoma 74102

*TA = Temp. Aband.
SI = Shut In
Op = Operating

[Signature]
Signature of Duly Authorized Representative

5-10-82
Date

OKLAHOMA CORPORATION COMMISSION
OIL AND GAS CONSERVATION DIVISION UIC DEPT.
Jim Thorpe Building Oklahoma City, Oklahoma 73105
(Rule 3-302)

INVENTORY OF AUTHORIZED EXISTING ENHANCED RECOVERY WELLS

NAME OF WELL	STATUS*	LOCATION OF WELL	AUTHORIZING OCC ORDER NO.	DATE OF ORDER	MAX. AUTH. INJECTION RATE (BPD)	MAX. AUTH. INJECTION PRESS. (PSI)	OCC ORDER NOS. GRANTING EXCEPTIONS
FITTS WEST 34-	OP	NE/4 31-28-7E	80579	6-10-70	2000	2000	
		PONTOTOC					
FITTS WEST 34-4L	OP	NE/4 31-28-7E	80580	6-10-70	2000	2000	
		PONTOTOC					
FITTS WEST 34-4U	OP	31-28-7E	70582	12-6-68	NA	NA	
		PONTOTOC					
FITTS WEST 36-4L	OP	NE/4 31-28-7E	80584	6-10-70	2000	2000	
		PONTOTOC					
FITTS WEST 36-4U	OP	NE/4 31-28-7E	80584	6-10-70	2000	2000	
		PONTOTOC					
FITTS WEST 37-2	OP	NW/4 31-28-7E	80588	6-10-70	2000	2000	
		PONTOTOC					
FITTS WEST 37-4	OP	NW/4 31-28-7E	80591	6-10-70	2000	2000	
		PONTOTOC					
FITTS WEST 37-5	OP	NW/4 31-28-7E	80578	6-10-70	2000	2000	
		PONTOTOC					
FITTS WEST 37-7L	OP	NW/4 31-28-7E	80599	6-10-70	2000	2000	
		PONTOTOC					
FITTS WEST 37-7U	OP	NW/4 31-28-7E	80599	6-10-70	2000	2000	
		PONTOTOC					

Operator: Sun Exploration & Production Co.
Address: P. O. Box 3800
Tulsa, Oklahoma 74102

*TA = Temp. Aband.
SI = Shut In
Op = Operating

[Signature]
Signature of Duly Authorized Representative

3-10-82
Date

FORM NO. 1070
(1981)

OKLAHOMA CORPORATION COMMISSION
OIL AND GAS CONSERVATION DIVISION - OIC DEPT.
Jim Thorpe Building - Oklahoma City, Oklahoma 73105
(Rule 1.302)

INVENTORY OF AUTHORIZED EXISTING ENHANCED RECOVERY WELLS

NAME OF WELL	STATUS*	LOCATION OF WELL	AUTHORIZING OCC ORDER NO.	DATE OF ORDER	MAX. AUTH. INJECTION RATE (BPD)	MAX. AUTH. INJECTION PRESS. (PSI)	OCC ORDER NOS. GRANTING EXCEPTIONS
FITTS WEST 29-8	OP	SW/4 25-2N-6E PONTOTOC	86957	10-4-71	2000	2000	
FITTS WEST 29-9	OP	SW/4 25-2N-6E PONTOTOC	148196	12-22-78	1000	1500	
FITTS WEST 29-1	OP	SW/4 25-2N-6E PONTOTOC	148201	12-27-78	1000	1500	
FITTS WEST 29-3L	OP	SW/4 25-2N-6E PONTOTOC	149252	10-25-78	1500	1900	
FITTS WEST 29-3U	OP	SW/4 25-2N-6E PONTOTOC	149252	10-25-78	1500	1900	
FITTS WEST 30-2L	OP	26-2N-6E PONTOTOC	70582	12-5-68	NA	NA	
FITTS WEST 30-2U	OP	27-2N-6E PONTOTOC	70582	12-5-68	NA	NA	
FITTS WEST 30-3	OP	SE/4 26-2N-6E PONTOTOC	86955	10-4-71	2000	2000	
FITTS WEST 31-1	OP	SE/4 26-2N-6E PONTOTOC	86948	10-4-71	2000	2000	
FITTS WEST 31-2	OP	SW/4 25-2N-6E PONTOTOC	86950	10-4-71	2000	2000	

Operator: Sun Exploration & Production Co.
P. O. Box 3900
Address: Tulsa, Oklahoma 74102

*TA = Temp. Aband.
SI = Shut In
Op = Operating

Signature of Duly Authorized Representative

Date

FORM NO. 1070
(1981)

OKLAHOMA CORPORATION COMMISSION
OIL AND GAS CONSERVATION DIVISION UIC DEPT.
Jim Thorpe Building - Oklahoma City, Oklahoma 73105
(Rule 3-302)

INVENTORY OF AUTHORIZED EXISTING ENHANCED RECOVERY WELLS

NAME OF WELL	STATUS*	LOCATION OF WELL	AUTHORIZING OCC ORDER NO.	DATE OF ORDER	MAX. AUTH. INJECTION RATE (BPD)	MAX. AUTH. INJECTION PRESS. (PSI)	OCC ORDER NOS. GRANTING EXCEPTIONS
FITTS WEST 27-11	OP	SE/4 16-2N-7E PONTOTOC	86956	10-4-71	2000	2000	
FITTS WEST 28-3	OP	SE/4 25-2N-6E PONTOTOC	86937	10-4-71	2000	2000	
FITTS WEST 28-3L	OP	SE/4 25-2N-6E PONTOTOC	144789	8-21-78	3500	1900	
FITTS WEST 3-2A	OP	19-2N-7E PONTOTOC	70582	12-4-68	NA	NA	
FITTS WEST 8-2AL	OP	30-2N-7E PONTOTOC	70582	12-4-68	NA	NA	
FITTS WEST 8-2AC	OP	30-2N-7E PONTOTOC	70582	12-4-68	NA	NA	
FITTS WEST 8-2C	OP	SE/4 30-2N-7E PONTOTOC	112564	1-28-75	1000	1400	
FITTS WEST 9-2	OP	SE/4 30-2N-7E PONTOTOC	80596	6-10-70	2000	2000	
FITTS WEST 9-31	OP	SE/4 30-2N-7E PONTOTOC	80601	6-10-70	2000	2000	
FITTS WEST 9-8	OP	SE/4 30-2N-7E PONTOTOC	80597	6-10-70	2000	2000	

Operator: Sun Exploration & Production Co.
P. O. Box 3800
Address: Tulsa, Oklahoma 74102

*TA = Temp. Aband.
SI = Shut In
Op = Operating

Signature of Duly Authorized Representative

Date

FORM NO. 1070
(1981)

OKLAHOMA CORPORATION COMMISSION
OIL AND GAS CONSERVATION DIVISION - OIC DEPT.
Jim Thorpe Building - Oklahoma City, Oklahoma 73105
(Rule 1.302)

INVENTORY OF AUTHORIZED EXISTING ENHANCED RECOVERY WELLS

NAME OF WELL	STATUS*	LOCATION OF WELL	AUTHORIZING OCC ORDER NO.	DATE OF ORDER	MAX. AUTH. INJECTION RATE (BPD)	MAX. AUTH. INJECTION PRESS. (PSI)	OCC ORDER NOS. GRANTING EXCEPTIONS
FITTS WEST 24-6	OP	SW/4 30-2N-7E PONTOTOC	81761	5-28-76	1000	1500	
FITTS WEST 24-6	OP	SW/4 30-2N-7E PONTOTOC	80582	6-10-70	2000	2000	
FITTS WEST 24-7	OP	SW/4 30-2N-7E PONTOTOC	80571	6-10-70	2000	2000	
FITTS WEST 25-3L	OP	SE/4 25-2N-6E PONTOTOC	148206	12-27-78	1500	1900	
FITTS WEST 25-3E	OP	25-2N-6E PONTOTOC	70582	12-2-68	NA	NA	
FITTS WEST 25-1BU	OP	SE/4 25-2N-6E PONTOTOC	86940	10-4-71	2000	2000	
FITTS WEST 25-1BL	OP	25-2N-6E PONTOTOC	70582	12-2-68	NA	NA	
FITTS WEST 26-1	OP	25-2N-6E PONTOTOC	70582	12-2-68	NA	NA	
FITTS WEST 27-1	OP	SE/4 25-2N-6E PONTOTOC	92867	9-6-77	2000	2000	
FITTS WEST 27-5	OP	SE/4 26-2N-6E PONTOTOC	86940	10-4-71	2000	2000	

Operator: Sun Exploration & Production Co.
Address: P. O. Box 3500
Tulsa, Oklahoma 74102

*TA = Temp. Aband.
SI = Shut In
Op = Operating

[Signature]
Signature of Duly Authorized Representative

5-16-82
Date

FORM NO. 1070
(1981)

OKLAHOMA CORPORATION COMMISSION
OIL AND GAS CONSERVATION DIVISION - OIC DEPT.
Jim Thorpe Building - Oklahoma City, Oklahoma 73105
(Rule 3.302)

INVENTORY OF AUTHORIZED EXISTING ENHANCED RECOVERY WELLS

NAME OF WELL	STATUS*	LOCATION OF WELL	AUTHORIZING OCC ORDER NO.	DATE OF ORDER	MAX. AUTH. INJECTION RATE (BPD)	MAX. AUTH. INJECTION PRESS. (PSI)	OCC ORDER NOS. GRANTING EXCEPTIONS
FITTS WEST 22-20	OP	SE/4 30-2N-7E PONTOTOC	137282	1-10-78	2000	600	
FITTS WEST 22-21	OP	SE/4 30-2N-7E PONTOTOC	128320	2-23-77	2000	600	
FITTS WEST 23-7	OP	SW/4 30-2N-7E PONTOTOC	80592	6-10-70	2000	2000	
FITTS WEST 23-5	OP	30-2N-7E PONTOTOC	70582	12-4-68	NA	NA	
FITTS WEST 23-6	OP	30-2N-7E PONTOTOC	70582	12-4-68	NA	NA	
FITTS WEST 23-7	OP	SW/4 30-2N-7E PONTOTOC	80600	6-10-70	2000	2000	
FITTS WEST 23-10	OP	30-2N-7E PONTOTOC	70582	12-4-68	NA	NA	
FITTS WEST 23-11	OP	SW/4 30-2N-7E PONTOTOC	128155	2-14-77	2000	600	
FITTS WEST 24-2	OP	SW/4 30-2N-7E PONTOTOC	80577	6-10-70	2000	2000	
FITTS WEST 24-3	OP	SW/4 30-2N-7E PONTOTOC	80581	6-10-70	2000	2000	

Operator: San Exploration & Production Co.
Address: P. O. Box 2800
Tulsa, Oklahoma 74102

*TA = Temp. Aband.
SI = Shut In
Op = Operating

Signature of Duly Authorized Representative

Date

FORM NO. 1070
(1981)

OKLAHOMA CORPORATION COMMISSION
OIL AND GAS CONSERVATION DIVISION UIC DEPT.
Jim Thorpe Building Oklahoma City, Oklahoma 73105
(Rule 3.302)

INVENTORY OF AUTHORIZED EXISTING ENHANCED RECOVERY WELLS

NAME OF WELL	STATUS*	LOCATION OF WELL	AUTHORIZING OCC ORDER NO.	DATE OF ORDER	MAX. AUTH. INJECTION RATE (BPD)	MAX. AUTH. INJECTION PRESS. (PSI)	OCC ORDER NOS. GRANTING EXCEPTIONS
FITTS WEST 20-3	OP	25-28-6E PONTOTOC	70582	12-4-68	NA	NA	
FITTS WEST 3-1	TA	19-28-7E PONTOTOC	70582	12-4-68	NA	NA	
FITTS WEST 8-3	TA	NE/4 30-28-7E PONTOTOC	80594	6-10-70	2000	2000	
FITTS WEST 22-23	TA	SE/4 30-28-7E PONTOTOC	112465	4-28-75	1000	1000	
FITTS WEST 25-1A	TA	25-28-6E PONTOTOC	70582	12-4-68	NA	NA	
FITTS WEST 32-3	TA	26-28-6E PONTOTOC	70582	12-4-68	NA	NA	
JESSE FIELD 5-1	OP	SE/4 3-18-7E PONTOTOC	117447	12-18-75	500	1000	

Operator: Sun Exploration & Production Co.
Address: P. O. Box 3900
Tulsa, Oklahoma 74102

*TA = Temp. Aband.
SI = Shut In
Op = Operating

[Signature]
Signature of Duly Authorized Representative

3 10 82
Date

OKLAHOMA CORPORATION COMMISSION
OIL AND GAS CONSERVATION DIVISION - UIC DEPT.
Jim Thorpe Building - Oklahoma City, Oklahoma 73105
(Rule 3-302)

INVENTORY OF AUTHORIZED EXISTING ENHANCED RECOVERY WELLS

NAME OF WELL	STATUS*	LOCATION OF WELL	AUTHORIZING OCC ORDER NO.	DATE OF ORDER	MAX. AUTH. INJECTION RATE (BPD)	MAX. AUTH. INJECTION PRESS. (PSI)	OCC ORDER NOS. GRANTING EXCEPTIONS
FITTS WEST 15-1	OP	NE/4 30-2N-7E POSTOTOC	80581	6-10-70	2000	2000	
FITTS WEST 15-4	OP	30-2N-7E POSTOTOC	70582	12-4-68	NA	NA	
FITTS WEST 15-2C	OP	NE/4 30-2N-7E POSTOTOC	153623	5-30-79	1000	1200	
FITTS WEST 16-4	OP	30-2N-7E POSTOTOC	70582	12-4-68	NA	NA	
FITTS WEST 16-5	OP	NE/4 30-2N-7E POSTOTOC	80593	4-10-70	2000	2000	
FITTS WEST 18-3	OP	NE/4 25-2N-7E POSTOTOC	86933	10-4-71	2000	2000	
FITTS WEST 19-2	OP	NE/4 25-2N-7E POSTOTOC	148197	12-27-78	1000	1500	
FITTS WEST 19-3	OP	SE/4 25-2N-6E POSTOTOC	86947	10-4-71	2000	2000	
FITTS WEST 19-6	OP	NE/4 25-2N-6E POSTOTOC	148202	12-27-78	1000	1500	
FITTS WEST 20-2	OP	NE/4 25-2N-6E POSTOTOC	148198	12-27-78	1000	1500	

Operator: Sun Exploration & Production Co.
Address: P. O. Box 3800
Tulsa, Oklahoma 74102

*TA = Temp. Aband.
SI = Shut In
Op = Operating

[Signature]
Signature of Duly Authorized Representative

3-10-82
Date

FORM NO. 1070
(1981)

OKLAHOMA CORPORATION COMMISSION
OIL AND GAS CONSERVATION DIVISION -- OIC DEPT.
Jim Thorpe Building Oklahoma City, Oklahoma 73105
(Rule 3-302)

INVENTORY OF AUTHORIZED EXISTING ENHANCED RECOVERY WELLS

NAME OF WELL	STATUS*	LOCATION OF WELL	AUTHORIZING OCC ORDER NO.	DATE OF ORDER	MAX. AUTH. INJECTION RATE (BPD)	MAX. AUTH. INJECTION PRESS. (PSI)	OCC ORDER NOS. GRANTING EXCEPTIONS
N. STEEDMAN	OP	NW 36-5N-7E	99083	8-1-73	1530	1500	
UT. 8-2U		PONTOTOC					
N. STEEDMAN	OP	NW 36-5N-7E	123807	8-27-76	1500	500	
UT. 9-6L		PONTOTOC					
N. STEEDMAN	OP	SE 35-5N-7E	123807	8-27-76	1500	500	
UT. 9-6U		PONTOTOC					
N. STEEDMAN	OP	SE 35-5N-7E	108801	11-18-73	220	500	
UT. 9-8		PONTOTOC					
N. STEEDMAN	OP	36-5N-7E	141963	6-12-78	500	1000	
UT. 11-5		PONTOTOC					
ALLEN BOOTH	SI	33-5N-8E	41698	2-12-60	NA	NA	
UT. 4-1		PONTOTOC					
ALLEN BOOTH	SI	19-5N-8E	41698	2-12-60	NA	NA	
UT. 2-2		PONTOTOC					
ALLEN BOOTH	SI	23-5N-8E	41698	2-12-60	NA	NA	
UT. 3-5		PONTOTOC					
MT. GILC. 7-7	OP	NE 35-5N-7E	189754	5-7-81	600	1200	
		PONTOTOC					

Operator:

Sun Exploration & Production Co.
P. O. Box 3800
Tulsa, Oklahoma 74102

Address:

*TA = Temp. Aband.
SI = Shut In
Op = Operating

Signature of Duly Authorized Representative

Date

[Handwritten Signature]
3-10-82

FORM NO. 1070
(1981)

OKLAHOMA CORPORATION COMMISSION
OIL AND GAS CONSERVATION DIVISION -- LIC DEPT.
Jim Thorpe Building Oklahoma City, Oklahoma 73105
(Rule 3-302)

INVENTORY OF AUTHORIZED EXISTING ENHANCED RECOVERY WELLS

NAME OF WELL	STATUS*	LOCATION OF WELL	AUTHORIZING OCC ORDER NO.	DATE OF ORDER	MAX. AUTH. INJECTION RATE (BPD)	MAX. AUTH. INJECTION PRESS. (PSI)	OCC ORDER NOS. GRANTING EXCEPTIONS
N. STEDMAN 4-9E	OP	NW 36-5N-7E PONTOTOC	59584	8-3-73	480	1500	
MCCALL 2-14L	OP	NW 7-5N-8E PONTOTOC	106290	7-2-74	1000	500	
MCCALL 2-34	OP	NW 7-5N-8E PONTOTOC	46462	9-8-66	NA	NA	
MCCALL 4-12	OP	NW 7-5N-8E PONTOTOC	46462	9-8-66	NA	NA	
MCCALL 4-13	OP	NE 17-5N-8E PONTOTOC	139747	4-6-71	1000	450	
MCCALL 3-30	OP	NE 17-5N-8E PONTOTOC	46462	9-8-66	NA	NA	
MCCALL 3-35	OP	NE 17-5N-8E PONTOTOC	46462	9-8-66	NA	NA	
MCCALL 2-26	TA	17-5N-8E PONTOTOC	46462	9-8-66	NA	NA	
MCCALL 4-27	TA	17-5N-8E PONTOTOC	46462	9-8-66	NA	NA	

Operator:

Sun Exploration & Production Co.
P. O. Box 3800
Tulsa, Oklahoma 74102

*TA = Temp. Aband.
SI = Shut In
Op = Operating

Signature of Duly Authorized Representative

Date

FORM NO. 1070
(1981)

OKLAHOMA CORPORATION COMMISSION
OIL AND GAS CONSERVATION DIVISION - OIC DEPT.
Jim Thorpe Building - Oklahoma City, Oklahoma 73105
(Rule 3-302)

INVENTORY OF AUTHORIZED EXISTING ENHANCED RECOVERY WELLS

NAME OF WELL	STATUS*	LOCATION OF WELL	AUTHORIZING OCC ORDER NO.	DATE OF ORDER	MAX. AUTH. INJECTION RATE (BPD)	MAX. AUTH. INJECTION PRESS. (PSI)	OCC ORDER NOS. GRANTING EXCEPTIONS
WEBB W. A. 10L	OP	20-5N-8E PONTOTOC	75282	6-12-69	NA	NA	
WEBB W. A. 10U	OP	20-5N-8E PONTOTOC	75282	6-12-69	NA	NA	
WEBB W. A. 11	OP	20-5N-8E PONTOTOC	75282	6-12-69	NA	NA	
WEBB W. A. 12	OP	20-5N-8E PONTOTOC	75282	6-12-69	NA	NA	
WEBB W. A. 13	OP	20-5N-8E PONTOTOC	75282	6-12-69	NA	NA	
REED, I. S. 3L	OP	NW 17-5N-8E PONTOTOC	75282	6-12-69	NA	NA	
REED, I. S. 3U	OP	NW 17-5N-8E PONTOTOC	75282	6-12-69	NA	NA	
RICHY 13	OP	SE 1-4N-7E PONTOTOC	34221	2-21-57	NA	NA	
RICHY 16L	OP	SE 12-4N-7E PONTOTOC	34221	2-21-57	NA	NA	

Operator:

Address:

Sun Exploration & Production Co.
P. O. Box 3800
Tulsa, Oklahoma 74102

*TA = Temp. Aband.
SI = Shut In
Op = Operating

Signature of Duly Authorized Representative

Date

3-10-82

FORM NO. 1070
(1981)

OKLAHOMA CORPORATION COMMISSION
OIL AND GAS CONSERVATION DIVISION -- UIC DEPT.
Jim Thorpe Building - Oklahoma City, Oklahoma 73105
(Rule 3-302)

INVENTORY OF AUTHORIZED EXISTING ENHANCED RECOVERY WELLS

NAME OF WELL	STATUS*	LOCATION OF WELL	AUTHORIZING OCC ORDER NO.	DATE OF ORDER	MAX. AUTH. INJECTION RATE (BPD)	MAX. AUTH. INJECTION PRESS. (PSI)	OCC ORDER NOS. GRANTING EXCEPTIONS
ANGLIN 6E	TA	27-5N-8E	33518	10-10-56	NA	NA	
		PONTOTOC					
BUTLER WHITNEY UT. 7	OP	SW 19-5N-8E	84758	4-27-71	750	400	
		PONTOTOC					
MT. GILC. 6-1	OP	SE SE 35-5N-7E	208556	2-11-82	600	1200	190637
		PONTOTOC					
MT. GILC. 7-3	OP	NW SE 35-5N-7E	208557	2-11-82	600	1200	190635
		PONTOTOC					
MT. GILC. 8-5	OP	NW SE 36-5N-7E	208558	2-11-82	600	1200	190639
		PONTOTOC					
MT. GILC. 3-3	OP	SE SW 36-5N07E	208559	2-11-82	600	1200	190641
		PONTOTOC					
MT. GILC. 2-2	OP	NW SE 36-5N-7E	208552	2-11-82	600	1200	190634
		PONTOTOC					
MT. GILC. 3-4	OP	NW SW 36-5N07E	208553	2-11-82	600	1200	190633
		PONTOTOC					
MT. GILC. 1-1	OP	NW SE 36-5N-7E	208582	2-11-82	600	1200	
		PONTOTOC					

Operator: Sun Exploration & Production Co.
Address: P. O. Box 3800
Tulsa, Oklahoma 74102

*TA = Temp. Aband.
SI = Shut In
Op = Operating

[Signature]
Signature of Duly Authorized Representative

3-11-82
Date

FORM NO. 1070
(1981)

OKLAHOMA CORPORATION COMMISSION
OIL AND GAS CONSERVATION DIVISION -- UIC DEPT.
 Jim Thorpe Building - Oklahoma City, Oklahoma 73105
 (Rule 3-102)

INVENTORY OF AUTHORIZED EXISTING ENHANCED RECOVERY WELLS

NAME OF WELL	STATUS*	LOCATION OF WELL	AUTHORIZING OCC ORDER NO.	DATE OF ORDER	MAX. AUTH. INJECTION RATE (BPD)	MAX. AUTH. INJECTION PRESS. (PSI)	OCC ORDER NOS. GRANTING EXCEPTIONS
MT. GILC. 1-7	OP	SE 26-5N-7E PONTOTOC	189761	5-7-81	600	1200	
MT. GILC. 7-10	OP	SE 15-5N-7E PONTOTOC	189766	5-7-81	600	1200	
ANGLIN 11	SI	27-5N-8E PONTOTOC	150597	5-7-81	500	620	
ANGLIN 14	OP	SE 27-5N-8E PONTOTOC	150597	5-7-78	500	620	
ANGLIN 2	OP	SE 27-5N-8E PONTOTOC	33518	10-30-56	NA	NA	
ANGLIN 3	OP	SE 27-5N-8E PONTOTOC	33518	10-30-56	NA	NA	
ANGLIN 5	OP	SE 27-5N-8E PONTOTOC	33518	10-30-56	NA	NA	
ANGLIN 6L	OP	SE 27-5N-8E PONTOTOC	33518	10-30-56	NA	NA	
ANGLIN 15	OP	SE 27-5N-8E PONTOTOC	33518	10-30-56	NA	NA	
ANGLIN 17	OP	SE 27-5N-8E PONTOTOC	33518	10-30-56	NA	NA	

Operator: Sun Exploration & Production Co.
 Address: P. O. Box 3800
Tulsa, Oklahoma 74102

*TA = Temp. Aband.
 SI = Shut In
 Op = Operating

[Signature]
 Signature of Duly Authorized Representative

3-18-82
 Date

FORM NO. 1070
(1981)

OKLAHOMA CORPORATION COMMISSION
OIL AND GAS CONSERVATION DIVISION - OIC DEPT.
Jim Thorpe Building - Oklahoma City, Oklahoma 73105
(Rule 3-302)

INVENTORY OF AUTHORIZED EXISTING ENHANCED RECOVERY WELLS

NAME OF WELL	STATUS*	LOCATION OF WELL	AUTHORIZING OCC ORDER NO.	DATE OF ORDER	MAX. AUTH. INJECTION RATE (BPD)	MAX. AUTH. INJECTION PRESS. (PSI)	OCC ORDER NOS. GRANTING EXCEPTIONS
JESSE HUNTON 11-7L	OP	SW/4 2-18-7E PONTOTOC	92179	8-1-72	1700	2400	
JESSE HUNTON 11-7U	OP	SW/4 2-18-7E PONTOTOC	92179	8-1-72	1700	2400	
JESSE HUNTON 3-1	OP	3-18-7E PONTOTOC	92174	8-4-72	1100	2400	
JESSE HUNTON 6-3	OP	NE/4 3-18-7E PONTOTOC	92119	7-18-72	100	1500	
JESSE HUNTON 7-7L	OP	NE/4 3-18-7E PONTOTOC	92180	8-1-72	2100	2400	
JESSE HUNTON 7-7U	OP	NE/4 3-18-7E PONTOTOC	92180	8-1-72	2100	2400	
JESSE HUNTON 10-1L	OP	NW/4 2018-7E PONTOTOC	92228	7-24-72	2100	2400	
JESSE HUNTON 10-1U	OP	SW/4 2-18-7E PONTOTOC	92228	7-24-72	2100	2400	
JESSE HUNTON 11-5L	OP	SW/4 2-18-7E PONTOTOC	92175	8-1-72	2100	2400	
JESSE HUNTON 11-5U	OP	SW/4 2-18-7E PONTOTOC	92175	8-1-72	2100	2400	

Operator: Sun Exploration & Production Co.
Address: P. O. Box 3800
Tulsa, Oklahoma 74102

*TA = Temp. Aband.
SI = Shut In
Op = Operating

[Signature]
Signature of Duly Authorized Representative

Date

FORM NO. 1070
(1981)

OKLAHOMA CORPORATION COMMISSION
OIL AND GAS CONSERVATION DIVISION - UIC DEPT.
Jim Thorpe Building - Oklahoma City, Oklahoma 73105
(Rule 3-302)

INVENTORY OF AUTHORIZED EXISTING ENHANCED RECOVERY WELLS

NAME OF WELL	STATUS*	LOCATION OF WELL	AUTHORIZING OCC ORDER NO.	DATE OF ORDER	MAX. AUTH. INJECTION RATE (BPD)	MAX. AUTH. INJECTION PRESS. (PSI)	OCC ORDER NOS. GRANTING EXCEPTIONS
N ALLEN BOOCH UT. 1-11	SI	NW 24-5N-8E PONTOTOC	53814	1-8-64	NA	NA	
N ALLEN BOOCH UT. 2-1	SI	SW 13-5N-8E PONTOTOC	88351	12-22-71	250	1500	
N ALLEN BOOCH UT. 3-1	SI	NW 24-5N-8E PONTOTOC	53814	1-8-64	NA	NA	
N ALLEN BOOCH UT. 3-2	SI	NE 24-5N-8E PONTOTOC	88352	12-22-71	250	1500	
N ALLEN BOOCH UT. 5-1	SI	NW 24-5N-8E PONTOTOC	88353	12-22-71	250	1500	
N ALLEN BOOCH UT. 8-1	SI	NW 24-5N-8E PONTOTOC	53814	1-8-64	NA	NA	
N ALLEN BOOCH UT. 12-1	SI	NW 24-5N-8E PONTOTOC	53814	1-8-64	NA	NA	
N ALLEN BOOCH UT. 12-4	SI	SE 24-5N-8E PONTOTOC	88354	12-22-71	250	1500	
N ALLEN BOOCH UT. 14-4	SI	SE 24-5N-8E PONTOTOC	88355	12-22-71	250	1500	
N ALLEN BOOCH UT. 14-5	SI	NW 24-5N-8E PONTOTOC	53814	1-8-64	NA	NA	

Operator:

Sun Exploration & Production Co.
P. O. Box 3800
Tulsa, Oklahoma 74102

Address:

*TA = Temp. Aband.
SI = Shut In
Op = Operating

Signature of Duly Authorized Representative

Date

FORM NO. 1070
(1981)

OKLAHOMA CORPORATION COMMISSION
OIL AND GAS CONSERVATION DIVISION -- UIC DEPT.
 Jim Thorpe Building - Oklahoma City, Oklahoma 73105
 (Rule 3-302)

INVENTORY OF AUTHORIZED EXISTING ENHANCED RECOVERY WELLS

NAME OF WELL	STATUS*	LOCATION OF WELL	AUTHORIZING OCC ORDER NO.	DATE OF ORDER	MAX. AUTH. INJECTION RATE (BPD)	MAX. AUTH. INJECTION PRESS. (PSI)	OCC ORDER NOS. GRANTING EXCEPTIONS
BUSBY HAWKINS	OP	SE 17-5N-8E	93518	10-6-72	500	-	
UT. 13		PONTOTOC					
BUSBY HAWKINS	OP	SE 17-5N-8E	93517	10-6-72	500	-	
UT. 14		PONTOTOC					
BUSBY HAWKINS	OP	SE 17-5N-8E	93516	10-6-72	500	-	
UT. 15		PONTOTOC					
N. STEEDMAN	OP	NW 36-5N-7E			NA	NA	
UT. 4-9U		PONTOTOC					
N. STEEDMAN	OP	NW 36-5N-7E	100163	5-17-63	-	-	
UT. 5-1L		PONTOTOC					
N. STEEDMAN	OP	NW 36-5N-7E	100163	5-17-63	-	-	
UT. 5-1U		PONTOTOC					
N. STEEDMAN	OP	NW 36-5N-7E	99083	8-3-73	1430	1500	
UT. 8-2L		PONTOTOC					

Operator: Sun Exploration & Production Co.
 P. O. Box 3900
 Address: Tulsa, Oklahoma 74102

*TA = Temp. Aband.
 SI = Shut In
 Op = Operating

Signature of Duly Authorized Representative

Date

OKLAHOMA CORPORATION COMMISSION
OIL AND GAS CONSERVATION DIVISION -- UIC DEPT.
 Jim Thorpe Building Oklahoma City, Oklahoma 73105
 (Rule 3-302)

INVENTORY OF AUTHORIZED EXISTING ENHANCED RECOVERY WELLS

NAME OF WELL	STATUS*	LOCATION OF WELL	AUTHORIZING OCC ORDER NO.	DATE OF ORDER	MAX. AUTH. INJECTION RATE (BPD)	MAX. AUTH. INJECTION PRESS. (PSI)	OCC ORDER NOS. GRANTING EXCEPTIONS
N E ALLEN 10-1	OP	NW 17-5N-8E	88898	1-20-72	250	1400	
BOOCH UNIT		PONTOTOC					
N E ALLEN BOOCH	SI	NW 24-5N-8E	53814	1-8-64	NA	NA	
UT. 1-2		PONTOTOC					
N E ALLEN BOOCH	SI	NW 8-5N-9E	88895	1-20-72	100	1400	
UT. 1-04		PONTOTOC					
N E ALLEN BOOCH	OP	8-5N-9E	45442	5-9-71	NA	NA	
UT. 3-1		PONTOTOC					
N E ALLEN BOOCH	SI	SE 8-5N-9E	88896	1-20-72	200	1400	
UT. 3-2		PONTOTOC					
N E ALLEN BOOCH	SI	8-5N-9E	45442	5-9-61	NA	NA	
UT. 4-1		PONTOTOC					
N E ALLEN BOOCH	SI	NW 8-5N-9E	88897	1-20-72	150	1400	
UT. 4-2		PONTOTOC					
N E ALLEN BOOCH	SI	8-5N-9E	45442	5-9-61	NA	NA	
UT. 7-1		PONTOTOC					

Operator: _____
 Address: Sun Exploration & Production Co.
P. O. Box 2400
Tulsa, Oklahoma 74102

*TA = Temp. Aband.
 SI = Shut In
 Op = Operating

 Signature of Duly Authorized Representative

 Date

FORM NO. 1070
(1981)

OKLAHOMA CORPORATION COMMISSION
OIL AND GAS CONSERVATION DIVISION -- OIC DEPT.
Jim Thorpe Building - Oklahoma City, Oklahoma 73105
(Rule 3-302)

INVENTORY OF AUTHORIZED EXISTING ENHANCED RECOVERY WELLS

NAME OF WELL	STATUS*	LOCATION OF WELL	AUTHORIZING OCC ORDER NO.	DATE OF ORDER	MAX. AUTH. INJECTION RATE (BPD)	MAX. AUTH. INJECTION PRESS. (PSI)	OCC ORDER NOS. GRANTING EXCEPTIONS
RICHY 7	OP	SE 1-4N-7E	85866	7-26-71	600	650	
		POSTOTOC					
RICHY 10	OP	NE 12-4N-7E	99712	9-7-73	500	700	
		POSTOTOC					
RICHY 2	OP	SE 1-4N-7E	116727	11-20-75	700	1000	
		POSTOTOC					
STEED. GILC. UT. 1-1	SI	NE 1-4N-7E	94625	12-4-72	400	500	
		POSTOTOC					
STEED. GILC. UT. 2-5	OP	NE 1-4N-7E	91664	10-17-72	400	500	
		POSTOTOC					
STEED. GILC. UT. 4-1	OP	SW 1-4N-7E	89813	3-14-72	400	800	
		POSTOTOC					
STEED. GILC. UT. 4-2L	OP	SW 1-4N-7E	104860	4-29-74	500	1000	
		POSTOTOC					
STEED. GILC. UT. 4-2U	OP	SW 1-4N-7E	104860	4-29-74	500	1000	
		POSTOTOC					
STEED. GILC. UT. 4-3	OP	SW 1-4N-7E	141177	5-22-78	300	1000	
		POSTOTOC					

Operator: _____
Sun Exploration & Production Co.
Address: P. O. Box 3330
Tulsa, Oklahoma 74102

*TA = Temp. Aband.
SI = Shut In
Op = Operating

Signature of Duly Authorized Representative

Date

OKLAHOMA CORPORATION COMMISSION
OIL AND GAS CONSERVATION DIVISION -- UIC DEPT.
Jim Thorpe Building -- Oklahoma City, Oklahoma 73105
(Rule 3-302)

INVENTORY OF AUTHORIZED EXISTING ENHANCED RECOVERY WELLS

NAME OF WELL	STATUS*	LOCATION OF WELL	AUTHORIZING OCC ORDER NO.	DATE OF ORDER	MAX. AUTH. INJECTION RATE (BPD)	MAX. AUTH. INJECTION PRESS. (PSI)	OCC ORDER NOS. GRANTING EXCEPTIONS
RICHY 17	OP	SW 1-4N-7E	34221	2-21-57	NA	NA	
		PONTOTOC					
ADAMS 10	OP	SE 19-5N-8E	75282	6-12-69	NA	NA	
		PONTOTOC					
ADAMS 11L	OP	NE 19-5N-8E	75282	6-12-69	NA	NA	
		PONTOTOC					
ADAMS 11U	OP	NE 19-5N-8E	75282	7-12-69	NA	NA	
		PONTOTOC					

Operator: Sun Exploration & Production Co.
P. O. Box 3800
Address: Tulsa, Oklahoma 74102

*TA = Temp. Aband.
SI = Shut In
Op = Operating

[Signature]
Signature of Duly Authorized Representative

3-10-82
Date

FORM NO. 1070
(1981)


OKLAHOMA CORPORATION COMMISSION
OIL AND GAS CONSERVATION DIVISION -- UIC DEPT.
Jim Thorpe Building -- Oklahoma City, Oklahoma 73105
(Rule 3.302)

INVENTORY OF AUTHORIZED EXISTING ENHANCED RECOVERY WELLS

NAME OF WELL	STATUS*	LOCATION OF WELL	AUTHORIZING OCC ORDER NO.	DATE OF ORDER	MAX. AUTH. INJECTION RATE (BPD)	MAX. AUTH. INJECTION PRESS. (PSI)	OCC ORDER NOS. GRANTING EXCEPTIONS
		POSTOTOC					
MT. GILC. 5-2	SI	NW SE 15-5N-7E	208554	2-11-82	600	1200	190632
		POSTOTOC					
MT. GILC. 1-6	OP	SE 26-5N-7E	184388	2-23-81	600	1200	
		POSTOTOC					

Operator: Sun Exploration & Production Co.
P. O. Box 3500
Address: Tulsa, Oklahoma 74108

*TA = Temp. Aband.
SI = Shut In
Op = Operating


Signature of Duly Authorized Representative
3-10-82
Date

OKLAHOMA CORPORATION COMMISSION
OIL AND GAS CONSERVATION DIVISION -- LIC DEPT.
Jim Thorpe Building - Oklahoma City, Oklahoma 73105
(Rule 3-302)

INVENTORY OF AUTHORIZED EXISTING ENHANCED RECOVERY WELLS

NAME OF WELL	STATUS*	LOCATION OF WELL	AUTHORIZING OCC ORDER NO.	DATE OF ORDER	MAX. AUTH. INJECTION RATE (BPD)	MAX. AUTH. INJECTION PRESS. (PSI)	OCC ORDER NOS. GRANTING EXCEPTIONS
FLEET OSB. GILC. UT. 6-1	OP	NW SW 25-5N-7E SEMINOLE	208565	2-11-82	600	1200	
FLEET OSB. GILC. UT. 4-2	OP	SE SW 26-5N-7E SEMINOLE	208570	2-11-82	600	1200	194609
FLEET OSB. GILC. UT. 7-4	OP	SE SW 25-5N-7E SEMINOLE	208566	2-11-82	600	1200	194604
FLEET OSB. GILC. UT. 5-2B	OP	SE NE 26-5N-7E SEMINOLE	208564	2-11-82	600	1200	194602
FLEET OSB. GILC. UT. 4-5	OP	NW SW 26-5N-7E SEMINOLE	208563	2-11-82	600	1200	194601
FLEET OSB. GILC. UT. 4-4	OP	SW NE 26-5N-7E SEMINOLE	208562	2-11-82	600	1200	194600
FLEET OSB. GILC. UT. 8-1	OP	NW SE 26-5N-7E SEMINOLE	208561	2-11-82	600	1200	194599
FLEET OSB. GILC. UT. 8-6	OP	SE NE 26-5N-7E SEMINOLE	208568	2-11-82	600	1200	194607
FLEET OSB. GILC. UT. 2-1	OP	NW 25-5N-7E SEMINOLE	208569	2-11-82	600	1200	194608
FLEET OSB. GILC. UT. 7-6	OP	NW 25-5N-7E SEMINOLE	208567	2-11-82	600	1200	194605

Operator:

Sun Exploration & Production Co.
P. O. Box 3900
Tulsa, Oklahoma 74102

Address:

*TA = Temp. Aband.
SI = Shut In
Op = Operating

Signature of Duly Authorized Representative

Date

FORM NO. 1070
(1981)

OKLAHOMA CORPORATION COMMISSION
OIL AND GAS CONSERVATION DIVISION -- UIC DEPT.
Jim Thorpe Building -- Oklahoma City, Oklahoma 73105
(Rule 3.302)

INVENTORY OF AUTHORIZED EXISTING ENHANCED RECOVERY WELLS

NAME OF WELL	STATUS*	LOCATION OF WELL	AUTHORIZING OCC ORDER NO.	DATE OF ORDER	MAX. AUTH. INJECTION RATE (BPD)	MAX. AUTH. INJECTION PRESS. (PSI)	OCC ORDER NOS. GRANTING EXCEPTIONS
FLEET OSE. GILL		SE NE 26-5N-7E		5-19-81	600	1200	190503
UT. 8-3		SEMINOLE					

Operator: Sun Exploration & Production Co.
Address: P. O. Box 3800
Tulsa, Oklahoma 74102

*TA = Temp. Aband.
SI = Shut In
Op = Operating

[Signature]
Signature of Duly Authorized Representative
3-10-82
Date

FORM NO. 1070
(1981)

OKLAHOMA CORPORATION COMMISSION
OIL AND GAS CONSERVATION DIVISION -- UIC DEPT.
Jim Thorpe Building -- Oklahoma City, Oklahoma 73105
(Rule 3-102)

INVENTORY OF AUTHORIZED EXISTING ENHANCED RECOVERY WELLS

NAME OF WELL	STATUS*	LOCATION OF WELL	AUTHORIZING OCC ORDER NO.	DATE OF ORDER	MAX. AUTH. INJECTION RATE (BPD)	MAX. AUTH. INJECTION PRESS. (PSI)	OCC ORDER NOS. GRANTING EXCEPTIONS
SEARIGHT 1-8	OP	NW 11-9N-6E SEMINOLE	109279	12-10-74	1200	750	
SEARIGHT 2-4L	OP	NW 11-9N-6E SEMINOLE	105026	5-6-74	1200	750	
SEARIGHT 2-4G	OP	NW 11-9N-6E SEMINOLE	105026	5-6-74	1200	750	
SEARIGHT 3-1	OP	SE 10-9N-6E SEMINOLE	105027	5-6-74	1200	750	
SEMINOLE CITY UT. 1-7	OP	NW/4 13-9N-6E SEMINOLE	77293	10-13-69	1000	300	
SEMINOLE CITY UT. 1-8	OP	NW/4 13-9N-6E SEMINOLE	87149	10-14-71	1200	500	
SEMINOLE CITY UT. 1-9	OP	NW/4 13-9N-6E SEMINOLE	87387	11-1-71	1200	500	
SEMINOLE CITY UT. 1-10	OP	NW/4 13-9N-6E SEMINOLE	100435	10-10-73	1000	1000	

Operator: _____
Sun Exploration & Production Co.
Address: P. O. Box 3600
Tulsa, Oklahoma 74102

*TA = Temp. Aband.
SI = Shut In
Op = Operating

Signature of Duly Authorized Representative

Date

FORM NO. 1070
(1981)

OKLAHOMA CORPORATION COMMISSION
OIL AND GAS CONSERVATION DIVISION -- UIC DEPT.
Jim Thorpe Building Oklahoma City, Oklahoma 73105
(Rule 3-102)

INVENTORY OF AUTHORIZED EXISTING ENHANCED RECOVERY WELLS

NAME OF WELL	STATUS*	LOCATION OF WELL	AUTHORIZING OCC ORDER NO.	DATE OF ORDER	MAX. AUTH. INJECTION RATE (BPD)	MAX. AUTH. INJECTION PRESS. (PSI)	OCC ORDER NOS. GRANTING EXCEPTIONS
CULLY A&B 1-3	OP	NE 18-5N-8E	1 10 41 5	5-6-77	800	300	
		SEMINOLE					
CULLY A&B 1-4	OP	NE 18-5N-8E	9 62 75	3-5-73	2000	50	
		SEMINOLE					
CULLY A&B 1-11	OP	NE 18-5N-8E	7 61 70	9-3-69	1000	1000	
		SEMINOLE					
CULLY A&B 2-4	OP	NE 18-5N-8E	9 62 75	3-5-73	2000	50	
		SEMINOLE					
FLEET, D. F.	OP	SE 7-5N-8E	8 75 30	11-9-71	1500	100	
UT. 12		SEMINOLE					
FLEET, D. F.	OP	SE 7-5N-8E	3 17 67	11-9-71	1500	100	
UT. 13		SEMINOLE					

Operator: _____
Sun Exploration & Production Co.
Address: P. O. Box 3800
Tulsa, Oklahoma 74102

*TA = Temp. Aband.
SI = Shut In
Op = Operating

Signature of Duly Authorized Representative

Date

FORM NO. 1070
(1981)

OKLAHOMA CORPORATION COMMISSION
OIL AND GAS CONSERVATION DIVISION -- UIC DEPT.
Jim Thorpe Building -- Oklahoma City, Oklahoma 73105
(Rule 3.302)

INVENTORY OF AUTHORIZED EXISTING ENHANCED RECOVERY WELLS

NAME OF WELL	STATUS*	LOCATION OF WELL	AUTHORIZING OCC ORDER NO.	DATE OF ORDER	MAX. AUTH. INJECTION RATE (BPD)	MAX. AUTH. INJECTION PRESS. (PSI)	OCC ORDER NOS. GRANTING EXCEPTIONS
SEMINOLE CITY	OP	NW/4 13-9N-6E	79178	3-2-70	1000	300	
UT. 1-11		SEMINOLE					
SEMINOLE CITY	OP	NW/4 13-9N-6E	75996	8-12-69	1000	300	
UT. 1-12		SEMINOLE					
SEMINOLE CITY	OP	NW/4 13-9N-6E	77292	10-13-69	1000	300	
UT. 1-13		SEMINOLE					
SEMINOLE CITY	OP	NW/4 13-9N-6E	74002	5-22-69	NA	NA	
UT. 1-14		SEMINOLE					
SEMINOLE CITY	OP	NW/4 13-9N-6E	80890	6-26-70	1000	300	
UT. 2-5		SEMINOLE					
SEMINOLE CITY	OP	NW/4 13-9N-6E	79179	3-2-70	1000	500	
UT. 2-6		SEMINOLE					
SEMINOLE CITY	OP	NW/4 13-9N-6E	107474	9-9-74	1200	1000	
UT. 4-5		SEMINOLE					
STUBBS W F. 1-2	OP	NE 24-9N-6E	115637	10-2-75	1500	500	
		SEMINOLE					
STUBBS W F. 23	op	ne 24-9N-6E	114768	8-14-75	1500	500	
		SEMINOLE					

Operator: _____
Address: Sun Exploration & Production Co.
P.O. Box 2800
Tulsa, Oklahoma 74102

*TA = Temp. Aband.
SI = Shut In
Op = Operating

Signature of Duly Authorized Representative

Date

FORM NO. 1070
(1981)

OKLAHOMA CORPORATION COMMISSION
OIL AND GAS CONSERVATION DIVISION -- UIC DEPT.
Jim Thorpe Building -- Oklahoma City, Oklahoma 73105
(Rule 3.302)

INVENTORY OF AUTHORIZED EXISTING ENHANCED RECOVERY WELLS

NAME OF WELL	STATUS*	LOCATION OF WELL	AUTHORIZING OCC ORDER NO.	DATE OF ORDER	MAX. AUTH. INJECTION RATE (BPD)	MAX. AUTH. INJECTION PRESS. (PSI)	OCC ORDER NOS. GRANTING EXCEPTIONS
HARJO P. 7	OP	20-6N-6E SEMINOLE	30526	7-12-55	NA	NA	
JOHNSON, D. 1	OP	17-6N-6E SEMINOLE	30526	7-12-55	NA	NA	
MAYHUE 6	OP	NE 14-9N-6E SEMINOLE	75497	6-14-79	1500	400	
MCREOBERTS HUNTON UT. 2-1	OP	SW 7-9N-7E SEMINOLE	125894	11-22-76	1600	1000	
MCREOBERTS HUNTON UT. 4-1	OP	NW 18-9N-7E SEMINOLE	125895	11-22-76	1600	1000	
RENTIE, M. 1	OP	NE 26-5N-7E SEMINOLE	59524	4-29-68	2500	500	
RENTIE, M. 17	OP SH	14-9N -6E SEMINOLE	78345	12-16-69	1000	300	

Operator:

Sun Exploration & Production Co.
P. O. Box 3600
Tulsa, Oklahoma 74102

*TA = Temp. Aband.
SI = Shut In
Op = Operating

Signature of Duly Authorized Representative

Date

FORM NO. 1070
(1981)

OKLAHOMA CORPORATION COMMISSION
OIL AND GAS CONSERVATION DIVISION -- LIC DEPT.
Jim Thorpe Building -- Oklahoma City, Oklahoma 73105
(Rule 1.302)

INVENTORY OF AUTHORIZED EXISTING ENHANCED RECOVERY WELLS

NAME OF WELL	STATUS*	LOCATION OF WELL	AUTHORIZING OCC ORDER NO.	DATE OF ORDER	MAX. AUTH. INJECTION RATE (BPD)	MAX. AUTH. INJECTION PRESS. (PSI)	OCC ORDER NOS. GRANTING EXCEPTIONS
STUBBS W F 26	OP	NE 24-9N-6E	115826	10-11-75	1500	500	
		SEMINOLE					
STUBBS W F 27	OP	NE 24-9N-6E	115794	10-13-75	1500	500	
		SEMINOLE					
TIGER HUNTON	OP	NE 13-9N-6E	92227	7-24-72	500	450	
UT. 2-2		SEMINOLE					
TIGER HUNTON	OP	NE 13-9N-6E	100476	10-10-73	1000	1000	
UT. 2-3		SEMINOLE					
TIGER HUNTON	OP	NE 13-9N-6E	100474	10-10-73	1000	500	
UT. 2-6		SEMINOLE					
TIGER HUNTON	OP	NE 13-9N-6E	100473	10-10-73	1000	500	
UT. 2-7		SEMINOLE					
TIGER HUNTON	OP	SE 13-9N-6E	84138	3-16-71	4000	500	
UT. 3-1		SEMINOLE					
TIGER HUNTON	OP	SE 13-9N-6E	107473	9-9-74	1200	1000	
UT. 3-5		SEMINOLE					
JOHNSON, D 2		17-6N-6E	30526	7-17-66	NA	NA	
		SEMINOLE					

Operator:

Sun Exploration & Production Co.
P. O. Box 3500
Tulsa, Oklahoma 74102

*TA: Temp. Aband.
SI: Shut In
Op: Operating

Signature of Duly Authorized Representative

Date

OKLAHOMA CORPORATION COMMISSION
OIL AND GAS CONSERVATION DIVISION - OIC DEPT.
Jim Thorpe Building - Oklahoma City, Oklahoma 73105
(Rule 3-302)

INVENTORY OF AUTHORIZED EXISTING ENHANCED RECOVERY WELLS

NAME OF WELL	STATUS*	LOCATION OF WELL	AUTHORIZING OCC ORDER NO.	DATE OF ORDER	MAX. AUTH. INJECTION RATE (BPD)	MAX. AUTH. INJECTION PRESS. (PSI)	OCC ORDER NOS. GRANTING EXCEPTIONS
JOHNSON D. 9		17-6N-6E SEMINOLE	30526	7-17-55	NA	NA	
RENTIE M. 4		SE 14-9N-6E SEMINOLE	70100	10-7-68	5000	1000	
RENTIE M. 16		SE 14-9N-6E SEMINOLE	75997	8-12-69	1000	200	
FACTOR M. 5		15-7N-8E SEMINOLE	24286	12-14-50	NA	NA	

Operator: Sun Exploration & Production Co.
Address: P.O. Box 3800
Tulsa, Oklahoma 74102

*TA = Temp. Aband.
SI = Shut In
Op = Operating

[Signature]
Signature of Duly Authorized Representative
3-10-82
Date

OKLAHOMA CORPORATION COMMISSION
OIL AND GAS CONSERVATION DIVISION - OIC DEPT.
Jim Thorpe Building - Oklahoma City, Oklahoma 73105
(Rule 3.302)

INVENTORY OF AUTHORIZED EXISTING ENHANCED RECOVERY WELLS

NAME OF WELL	STATUS*	LOCATION OF WELL	AUTHORIZING OCC ORDER NO.	DATE OF ORDER	MAX. AUTH. INJECTION RATE (BPD)	MAX. AUTH. INJECTION PRESS. (PSI)	OCC ORDER NOS. GRANTING EXCEPTIONS
S. VELMA DEESE UT. 2-4	OP	13-28-5W STEPHENS	40477	9-11-59	NA	NA	
S. VELMA DEESE UT. 2-7	OP	13-28-5W STEPHENS	40477	9-11-59	NA	NA	
S. VELMA DEESE UT. 3-1	OP	13-28-5W STEPHENS	40477	9-11-59	NA	NA	
S. VELMA DEESE UT. 2-3	TA	13-28-5W STEPHENS	40477	9-11-59	NA	NA	
S. VELMA DEESE UT. 2-6	TA	13-28-5W STEPHENS	40477	9-11-59	NA	NA	

Operator: Sun Exploration & Production Co.
Address: P. O. Box 3800
Tulsa, Oklahoma 74102

*TA = Temp. Aband.
SI = Shut In
Op = Operating

[Signature]
Signature of Duly Authorized Representative
3-11-82
Date

FORM NO. 1070
(1981)

OKLAHOMA CORPORATION COMMISSION
OIL AND GAS CONSERVATION DIVISION - UIC DEPT.
Jim Thorpe Building - Oklahoma City, Oklahoma 73105
(Rule 3-302)

INVENTORY OF AUTHORIZED EXISTING ENHANCED RECOVERY WELLS

NAME OF WELL	STATUS*	LOCATION OF WELL	AUTHORIZING OCC ORDER NO.	DATE OF ORDER	MAX. AUTH. INJECTION RATE (BPD)	MAX. AUTH. INJECTION PRESS. (PSI)	OCC ORDER NOS. GRANTING EXCEPTIONS
BROWN HEFNER 1	OP	NE SW NW 14-1S-4K STEPHENS	94357	11-22-72	200	1500	
BROWN HEFNER 4	OP	SW NW NW 14-1S-4K STEPHENS	94356	11-22-72	200	1500	
S. VELMA DEESE UT. 1-5	OP	13-2S-5W STEPHENS	40477	9-11-59	NA	NA	
S. VELMA DEESE UT 2-9	OP	13-2S-5W STEPHENS	40477	9-11-59	NA	NA	
S. VELMA DEESE UT. 1-2	OP	13-2S-5W STEPHENS	40477	9-11-59	NA	NA	
S. VELMA DEESE UT. 1-3	OP	13-2S-5W STEPHENS	40477	9-11-59	NA	NA	
S. VELMA DEESE UT. 1-9	OP	13-2S-5W STEPHENS	40477	9-11-59	NA	NA	
S. VELMA DEESE UT. 1-10	OP	13-2S-5W STEPHENS	40477	9-11-59	NA	NA	
S. VELMA DEESE UT. 1-11	OP	13-2S-5W STEPHENS	40477	9-11-59	NA	NA	

Operator: Sun Exploration & Production Co.
P. O. Box 2800
Tulsa, Oklahoma 74108

*TA = Temp. Aband.
SI = Shut In
Op = Operating

W. H. ...
Signature of Duly Authorized Representative

Date
5-10-82

OKLAHOMA CORPORATION COMMISSION
OIL AND GAS CONSERVATION DIVISION - UIC DEPT.
Jim Thorpe Building - Oklahoma City, Oklahoma 73105
(Rule 3-302)

INVENTORY OF AUTHORIZED EXISTING ENHANCED RECOVERY WELLS

NAME OF WELL	STATUS*	LOCATION OF WELL	AUTHORIZING OCC ORDER NO.	DATE OF ORDER	MAX. AUTH. INJECTION RATE (BPD)	MAX. AUTH. INJECTION PRESS. (PSI)	OCC ORDER NOS. GRANTING EXCEPTIONS
Lincoln Technology W2-3	SI	12-25N-12E 12-25N-12E	70810	Jan 10, 1967	400 bbls/day	8000 psi	
Lincoln Technology W2-4	Op	12-25N-12E 12-25N-12E	70810	Jan 10, 1967	400 bbls/day	8000 psi	
Lincoln Technology W2-5	SI	12-25N-12E 12-25N-12E	70810	Jan 10, 1967	400 bbls/day	8000 psi	
Edwin W3-2	Op	12-25N-12E 12-25N-12E	70810	Jan 10, 1967	400 bbls/day	8000 psi	
Washington Equity W2-3	Op	12-25N-12E 12-25N-12E	70810	Jan 10, 1967	400 bbls/day	8000 psi	
Washington Equity W2-7	SI	12-25N-12E 12-25N-12E	70810	Jan 10, 1967	400 bbls/day	8000 psi	

Operator: Marguile, L. J.
Address: P.O. Box 100
Okemah, Okla. 74401

*TA = Temp. Aband.
SI = Shut In
Op = Operating

Marguile, L. J.
Signature of Duly Authorized Representative
March 13, 1981
Date

FORM NO. 1070
(1981)

OKLAHOMA CORPORATION COMMISSION
OIL AND GAS CONSERVATION DIVISION - UIC DEPT.
 Jim Thorpe Building - Oklahoma City, Oklahoma 73105
 (Rule 3-302)

INVENTORY OF AUTHORIZED EXISTING ENHANCED RECOVERY WELLS

NAME OF WELL	STATUS*	LOCATION OF WELL	AUTHORIZING OCC ORDER NO.	DATE OF ORDER	MAX. AUTH. INJECTION RATE (BPD)	MAX. AUTH. INJECTION PRESS. (PSI)	OCC ORDER NOS. GRANTING EXCEPTIONS
<i>Cameron #1</i>	<i>OP</i>	<i>2415.50 S-25-25-10</i>	<i>160570</i>	<i>11-26-79</i>	<i>300</i>	<i>500</i>	
<i>m. Lusk #2</i>	<i>OP</i>	<i>4120.15 S-25-25-10</i>	<i>160569</i>	<i>11-26-79</i>	<i>300</i>	<i>500</i>	
<i>Lieder #1</i>	<i>OP</i>	<i>4120.15 S-25-25-10</i>	<i>160571</i>	<i>11-26-79</i>	<i>300</i>	<i>500</i>	
<i>Wright #1</i>	<i>OP</i>	<i>4080.30 S-25-25-10</i>	<i>160568</i>	<i>11-26-79</i>	<i>300</i>	<i>500</i>	
<i>D. S. #5</i>	<i>SI</i>	<i>2528.50 S-25-25-10</i>	<i>Not drilled</i>				
		<i>4120.15 S-25-25-10</i>	<i>Not drilled</i>				

Operator: *Summit Oil Corp.*
 Address: *4120 E. 51st South*
Tulsa, OK 74135

*TA = Temp. Aband.
 SI = Shut In
 Op = Operating

Chris A. Humble
 Signature of Duly Authorized Representative
2-4-82
 Date

FORM NO. 1070
(1981)

OKLAHOMA CORPORATION COMMISSION
OIL AND GAS CONSERVATION DIVISION UIC DEPT.
Jim Thorpe Building Oklahoma City, Oklahoma 73105
(Rule 3-302)

INVENTORY OF AUTHORIZED EXISTING ENHANCED RECOVERY WELLS

NAME OF WELL	STATUS*	LOCATION OF WELL	AUTHORIZING OCC ORDER NO.	DATE OF ORDER	MAX. AUTH. INJECTION RATE (BPD)	MAX. AUTH. INJECTION PRESS. (PSI)	OCC ORDER NOS. GRANTING EXCEPTIONS
Paxton-Glass	Op.	Nowata County	223900	9-1-76	500	600	
#1							

Operator: Swinea Well Service, Inc.
Address: P. O. Box 609
Drumright, Oklahoma 74030

*TA = Temp. Aband.
SI = Shut In
Op = Operating

Pam Scott
Signature of Duly Authorized Representative
2-12-82
Date

OKLAHOMA CORPORATION COMMISSION
OIL AND GAS CONSERVATION DIVISION UIC DEPT.
Jim Thorpe Building Oklahoma City, Oklahoma 73105
(Rule 3-302)

INVENTORY OF AUTHORIZED EXISTING ENHANCED RECOVERY WELLS

NAME OF WELL	STATUS*	LOCATION OF WELL	AUTHORIZING OCC ORDER NO.	DATE OF ORDER	MAX. AUTH. INJECTION RATE (BPD)	MAX. AUTH. INJECTION PRESS. (PSI)	OCC ORDER NOS. GRANTING EXCEPTIONS
Mildred-Paxton	Op.	Nowata County	149378	2-5-79	300	550	
#4							

Operator: Swinea Well Service, Inc.
Address: P. O. Box 609
Drumright, Oklahoma 74030

*TA = Temp. Aband.
SI = Shut In
Op = Operating

Pamela Scott
Signature of Duly Authorized Representative
2-12-82
Date

FORM NO. 1070
(1981)

OKLAHOMA CORPORATION COMMISSION
OIL AND GAS CONSERVATION DIVISION - UIC DEPT.
Jim Thorpe Building - Oklahoma City, Oklahoma 73105
(Rule 3-102)

INVENTORY OF AUTHORIZED EXISTING ENHANCED RECOVERY WELLS

NAME OF WELL	STATUS*	LOCATION OF WELL	AUTHORIZING OCC ORDER NO.	DATE OF ORDER	MAX. AUTH. INJECTION RATE (BPD)	MAX. AUTH. INJECTION PRESS. (PSI)	OCC ORDER NOS. GRANTING EXCEPTIONS
Glass-Harmon	Op.	Nowata County	173938	8-8-80	200	515	
#2							

Operator: Swinea Well Service, Inc.
Address: P. O. Box 609
Drumright, Oklahoma 74030

*TA = Temp. Aband.
SI = Shut In
Op = Operating

Pam Scott
Signature of Duly Authorized Representative
2-12-82
Date

FORM NO. 1070
(1981)


OKLAHOMA CORPORATION COMMISSION
OIL AND GAS CONSERVATION DIVISION -- UIC DEPT.
Jim Thorpe Building -- Oklahoma City, Oklahoma 73105
(Rule 3-302)

INVENTORY OF AUTHORIZED EXISTING ENHANCED RECOVERY WELLS

NAME OF WELL	STATUS*	LOCATION OF WELL	AUTHORIZING OCC ORDER NO.	DATE OF ORDER	MAX. AUTH. INJECTION RATE (BPD)	MAX. AUTH. INJECTION PRESS. (PSI)	OCC ORDER NOS. GRANTING EXCEPTIONS
Mildred-Paxton #9	Op.	Nowata County	174856	8-25-80	175	300	

Operator: Swinea Well Service, Inc.
Address: P. O. Box 609
Drumright, Oklahoma

*TA = Temp. Aband.
SI = Shut In
Op = Operating


Signature of Duly Authorized Representative
2-12-82
Date

FORM NO. 1070
(1981)

OKLAHOMA CORPORATION COMMISSION
OIL AND GAS CONSERVATION DIVISION -- OIC DEPT.
Jim Thorpe Building -- Oklahoma City, Oklahoma 73105
(Rule 3-302)

INVENTORY OF AUTHORIZED EXISTING ENHANCED RECOVERY WELLS

NAME OF WELL	STATUS*	LOCATION OF WELL	AUTHORIZING OCC ORDER NO.	DATE OF ORDER	MAX. AUTH. INJECTION RATE (BPD)	MAX. AUTH. INJECTION PRESS. (PSI)	OCC ORDER NOS. GRANTING EXCEPTIONS
School Land	Op.	Pawnee County	35581	9-11-56			

Operator: Swinea Well Service, Inc.
Address: P. O. Box 609
Drumright, Oklahoma 74030

*TA = Temp. Aband.
SI = Shut In
Op = Operating

Dan Scott
Signature of Duly Authorized Representative
2-12-82
Date

FORM NO. 1070
(1981)

OKLAHOMA CORPORATION COMMISSION
OIL AND GAS CONSERVATION DIVISION - UIC DEPT.
Jim Thorpe Building - Oklahoma City, Oklahoma 73105
(Rule 3-302)

INVENTORY OF AUTHORIZED EXISTING ENHANCED RECOVERY WELLS

NAME OF WELL	STATUS*	LOCATION OF WELL	AUTHORIZING OCC ORDER NO.	DATE OF ORDER	MAX. AUTH. INJECTION RATE (BPD)	MAX. AUTH. INJECTION PRESS. (PSI)	OCC ORDER NOS. GRANTING EXCEPTIONS
East Orlando Misner Unit	Op.	Payne County	33982				

Operator: Swinea Well Service, Inc.
Address: P. O. Box 609
Drumright, Okla. 74030

*TA = Temp. Aband.
SI = Shut In
Op = Operating

Dan Scott
Signature of Duly Authorized Representative
2-12-82
Date

OKLAHOMA CORPORATION COMMISSION
OIL AND GAS CONSERVATION DIVISION UIC DEPT.
Jim Thorpe Building Oklahoma City, Oklahoma 73105
(Rule 3-302)

INVENTORY OF AUTHORIZED EXISTING ENHANCED RECOVERY WELLS

NAME OF WELL	STATUS*	LOCATION OF WELL	AUTHORIZING OCC ORDER NO.	DATE OF ORDER	MAX. AUTH. INJECTION RATE (BPD)	MAX. AUTH. INJECTION PRESS. (PSI)	OCC ORDER NOS. GRANTING EXCEPTIONS
Yale Lease	Op.	W 1/2 SW	29405				
		Sec. 12-19N-5E					
		Payne County,					
		Oklahoma					

Operator: Swinea Well Service, Inc.
Address: P. O. Box 609
Drumright, Okla. 74030

*TA = Temp. Aband.
SI = Shut In
Op = Operating

Sam Scott
Signature of Duly Authorized Representative
2-12-82
Date

DOCUMENT QUALITY TARGET

THE FOLLOWING DOCUMENTS ARE IN SUCH A CONDITION, MAKING IT IMPOSSIBLE TO REPRODUCE IN A LEGIBLE OR REEABLE CONDITION, THEREFORE, THE FOLLOWING DOCUMENTS ARE BELOW STANDARDS FOR MICROFILM.

FORM NO. 1071
(1981)

OKLAHOMA CORPORATION COMMISSION
OIL AND GAS CONSERVATION DIVISION UIC DEPI
Jim Thorpe Building Oklahoma City, Oklahoma 73105
(Rule 3.302)

INVENTORY OF AUTHORIZED EXISTING DISPOSAL WELLS

NAME OF WELL	LOCATION OF WELL	AUTHORIZING OCC ORDER NO.	DATE OF ORDER	MAX. AUTH. INJECTION RATE (BPD)	MAX. AUTH. INJECTION PRESS. (PSI)	OCC ORDER NOS. GRANTING EXCEPTIONS
<i>Burkhead</i>	<i>NE 1/4 Sec 12 - T1N - R1E</i>	<i>10 502</i>	<i>3-1978</i>			
<i>Wesley</i>	<i>SE 1/4 Sec 12 - T1N - R1E</i>	<i>10 504</i>	<i>3-1978</i>			

Operator: T & P Co. Inc.
Address: Box 507
Hardeston OKLA 73438

[Signature]
Signature of Donly Authorized Representative
3/9/82
Date

FORM NO. 1071
(1981)

OKLAHOMA CORPORATION COMMISSION
OIL AND GAS CONSERVATION DIVISION UIC DEPT
Jim Thorpe Building Oklahoma City, Oklahoma 73105
(Rule 3.302)

INVENTORY OF AUTHORIZED EXISTING DISPOSAL WELLS

NAME OF WELL	LOCATION OF WELL	AUTHORIZING OCC ORDER NO.	DATE OF ORDER	MAX. AUTH. INJECTION RATE (BPD)	MAX. AUTH. INJECTION PRESS. (PSI)	OCC ORDER NOS. GRANTING EXCEPTIONS
Kerr "B" #1	SW/4 SW/4 SE/4 Sec. 8 - T11N - R12E Okmulgee Co. 121	112116	3-19-74	100	500	
McKee #2	SE/4 SW/4 Sec. 11 - T25N - R5E Grant Co. 93	121514	5-20-76	500	250	

Operator: Tamarack Petroleum Company, Inc.
Address: P.O. Box 995 Evansville, IN 47706

J. R. McNeal
Signature of Duly Authorized Representative
March 18, 1982
Date

OKLAHOMA CORPORATION COMMISSION
OIL AND GAS CONSERVATION DIVISION - UIC DEPT
Jim Thorpe Building - Oklahoma City, Oklahoma 73105
(Rule 1-307)

INVENTORY OF AUTHORIZED EXISTING DISPOSAL WELLS

NAME OF WELL	LOCATION OF WELL	AUTHORIZING OCC ORDER NO.	DATE OF ORDER	MAX. AUTH. INJECTION RATE (BPD)	MAX. AUTH. INJECTION PRESS. (PSI)	OCC ORDER NOS. GRANTING EXCEPTIONS
<i>Jaylor #5</i>	<i>S2-SW4-SW4 32-26N-16E Nowata County</i>	<i>199 381</i>	<i>Sept. 28, 1981</i>	<i>7000</i>	<i>300</i>	

Operator: *Jaylor Oil Co.*
Address: *P.O. Box 76*
Nowata, OK 74048

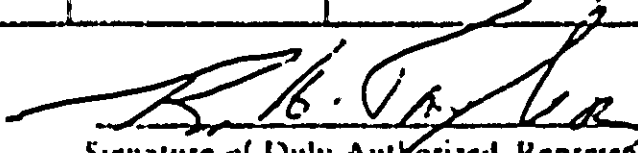
Betty Destini
Signature of Duly Authorized Representative
3-17-86
Date

OKLAHOMA CORPORATION COMMISSION
OIL AND GAS CONSERVATION DIVISION - TIC DEPT.
Jim Thorpe Building - Oklahoma City, Oklahoma 73105
(Rule 3-302)

INVENTORY OF AUTHORIZED EXISTING DISPOSAL WELLS

NAME OF WELL	LOCATION OF WELL	AUTHORIZING OCC ORDER NO.	DATE OF ORDER	MAX. AUTH. INJECTION RATE (BPD)	MAX. AUTH. INJECTION PRESS. (PSI)	OCC ORDER NOS. GRANTING EXCEPTIONS
TAYLOR #4	SEC 32 T26N R16E NOWATA COUNTY	190499	MAY 19, 1981	450	400	
TAYLOR #5	SEC 32 T26N R16E NOWATA COUNTY	180926	DEC 12, 1980	750	300	
TAYLOR #5 AMENDMENT	SEC 32 T26N R16E NOWATA COUNTY	199381	SEPT 22, 1981	7000	300	
LOEFFELHOLTZ #3	SEC 4 T27N R13E WASHINGTON COUNTY	198817	SEPT 18, 1981	4000	450	
LINN #2	SEC 25 T25N R15E NOWATA COUNTY	199398	SEPT 28, 1981	7000	350	
		AMENDED TO CORRECT LOCATION ONLY				
		208014	FEB 3, 1982			

Operator: TAYLOR OIL CO.
Address: RT 2 BOX 230
NOWATA, OKLA. 74048


Signature of Duly Authorized Representative
6-28-82
Date

FORM NO. 1071
(1981)

OKLAHOMA CORPORATION COMMISSION
OIL AND GAS CONSERVATION DIVISION OIC DEPT.
Jim Thorpe Building Oklahoma City, Oklahoma 73105
(Rule 3-302)

INVENTORY OF AUTHORIZED EXISTING DISPOSAL WELLS

NAME OF WELL	LOCATION OF WELL	AUTHORIZING OCC ORDER NO.	DATE OF ORDER	MAX. AUTH. INJECTION RATE (BPD)	MAX. AUTH. INJECTION PRESS. (PSI)	OCC ORDER NOS. GRANTING EXCEPTIONS
<i>Caldwell Lease</i>	<i>Sub Lease 2738-109</i>	<i>Gas 65390</i>	<i>3-29-67</i>			

Operator: _____
Address: _____

Charles Taylor

Signature of Duly Authorized Representative
3-15-82

Date

FORM NO. 1071
(1981)

OKLAHOMA CORPORATION COMMISSION
OIL AND GAS CONSERVATION DIVISION - TIC DEPT.
Jim Thorpe Building - Oklahoma City, Oklahoma 73105
(Rule 1-302)

INVENTORY OF AUTHORIZED EXISTING DISPOSAL WELLS

NAME OF WELL	LOCATION OF WELL	AUTHORIZING OCC ORDER NO.	DATE OF ORDER	MAX. AUTH. INJECTION RATE (BPD)	MAX. AUTH. INJECTION PRESS. (PSI)	OCC ORDER NOS. GRANTING EXCEPTIONS
<i>Duenna #1</i>	<i>NE-NE-NW 31-26N-14E Washington County</i>	<i>213593</i>	<i>April 16, 1982</i>	<i>1500</i>	<i>500</i>	

Operator: *Feltom Thompson*
Address: *902 E. 7th*
Duenna, OK 74029

Feltom Thompson
Signature of Duly Authorized Representative
4-9-86
Date

OKLAHOMA CORPORATION COMMISSION
OIL AND GAS CONSERVATION DIVISION UIC DEPT
Jim Thorpe Building Oklahoma City, Oklahoma 73105
(Rule 3-302)

INVENTORY OF AUTHORIZED EXISTING DISPOSAL WELLS

NAME OF WELL	LOCATION OF WELL	AUTHORIZING OCC ORDER NO.	DATE OF ORDER	MAX. AUTH. INJECTION RATE (BPD)	MAX. AUTH. INJECTION PRESS. (PSI)	OCC ORDER NOS. GRANTING EXCEPTIONS
Autwine SWD	NW/4 Sec. 19 26N-1E Kay Co. 71	119493	3-1-1976			
Rushmore SWD Fac.	NE/4 Sec. 19 20N-4E Payne Co. 119	78524	12-29-1969			
Nance SWD #1	NW/4 Sec. 19 7N-1E Cleveland Co. 27					
Eric Wooten #1 SWD	NW/4 Sec. 11 9N-25W Beckham Co. 9	82939	12-9-1970	Sold to Nat'l. Gas P.L. 1-1-81		
Highland SWD Fac.	NW/4 Sec. 23 3N-28 ECM Beaver Co. 7	47166	11-28-1961			

Operator: Tema c/o Tenneco Oil Company
Suite 139 Ciudad Bldg.
Address: 3000 United Founders Blvd.
Oklahoma City, Oklahoma, 73112

Aring J. Bailey
Signature of Duty Authorized Representative
April 8, 1983
Date


FORM NO. 1071
(1981)

OKLAHOMA CORPORATION COMMISSION
OIL AND GAS CONSERVATION DIVISION - LIC DEPT
Jim Thorpe Building Oklahoma City, Oklahoma 73105
(Rule 3-302)

INVENTORY OF AUTHORIZED EXISTING DISPOSAL WELLS

NAME OF WELL	LOCATION OF WELL	AUTHORIZING OCC ORDER NO.	DATE OF ORDER	MAX. AUTH. INJECTION RATE (BPD)	MAX. AUTH. INJECTION PRESS. (PSI)	OCC ORDER NOS. GRANTING EXCEPTIONS
Getz S.W.D.	SE/4 Sec. 24-18-25ECh	115221	10-30-1975	1000	1000	----

Operator: TEMCO
Address: Box 241
Booker, Texas 79005


Signature of Duly Authorized Representative
4-21-1982

FORM NO. 1071
(1981)

OKLAHOMA CORPORATION COMMISSION
OIL AND GAS CONSERVATION DIVISION LIC DEPI
Jim Thorpe Building Oklahoma City, Oklahoma 73105
(Rule 3-302)

INVENTORY OF AUTHORIZED EXISTING DISPOSAL WELLS

NAME OF WELL	LOCATION OF WELL	AUTHORIZING OCC ORDER NO.	DATE OF ORDER	MAX. AUTH. INJECTION RATE (BPD)	MAX. AUTH. INJECTION PRESS. (PSI)	OCC ORDER NOS. GRANTING EXCEPTIONS
T. L. Carpenter "D" 03	SE/4 Sec. 15, 2S-3W Carter, Co. 19	186662	3-25-1981	75	100	
A. J. Brown 02 SWD	SW/4 Sec. 10, 20N-4W Garfield, Co. 47	52467	7-26-1967	700	500	
Helena SWD Fac. 04	SW/4 Sec. 22, 20N-2W Noble, Co. 103	32364	4-17-1956	150	100	
Myrick "B" 01	NW/4 Sec. 26, 18N-3E Payne, Co. 19	41812	3-2-1960	1500	500	
Roy Woods "A"	NE/4 Sec. 21, 14N-2W Oklahoma, Co. 109	46517	9-15-1961	1000	Approval of Pollution Division	
Brittain 04 SWD	SW/4 Sec. 15, 1S-5E Stephens, Co. 137	113989	6-23-1975	500	700	
Centrahoma SWD Fac.	SW/4 Sec. 1, 1S-9E Coal, Co. 29	47164	11-27-1961			
J. V. McKee 06	SE/4 Sec. 7, 1S-3W Carter, Co. 19	89542	2-29-1972	700	1000	
Tucker SWD Fac.	SE/4 Sec. 5, 1S-3W Carter, Co. 19	116410	11-10-1975	500	1000	
Combs-Hefner SWD 06	NE/4 Sec. 6, 1S-3W Carter, Co. 19	150762	2-13-1979	500	1000	

Operator: Tenneco Oil Company
Suite 139, Ciudad Bldg.
Address: 3000 United Founders Blvd.
Oklahoma City, Oklahoma, 73112

[Signature]
Signature of Duly Authorized Representative
March 15, 1983
Date

FORM NO. 1071
(1981)

OKLAHOMA CORPORATION COMMISSION
OIL AND GAS CONSERVATION DIVISION UIC DE PI
Jim Thorpe Building Oklahoma City, Oklahoma 73105
(Rule 3-302)

INVENTORY OF AUTHORIZED EXISTING DISPOSAL WELLS

NAME OF WELL	LOCATION OF WELL	AUTHORIZING OCC ORDER NO.	DATE OF ORDER	MAX. AUTH. INJECTION RATE (BPD)	MAX. AUTH. INJECTION PRESS. (PSI)	OCC ORDER NOS. GRANTING EXCEPTIONS
S.L.E.C.S.U.	NW/4 Sec. 19, 20N-1E Noble, Co. 103	45977	1-14-1960			
Lucy Saylor 09	NW/4 Sec. 14, 14N-6E Lincoln, Co. 81	151280	3-27-79	400	1200	
Poor Farm SWD Fac.	SW/4 Sec. 35, 16N-8E Creek, Co. 37	111955	3-31-1975			
Lucy Barnett 01 SWD	SW/4 Sec. 35, 16N-9E Creek, Co. 37	120148		350	0	
Butcher SWD Fac.	NE/4 Sec. 36, 12N-4E Payne, Co. 119		6-5-78	100	Vac	
Stepney 04	SW/4, Sec. 24, 15N-10E Creek, Co. 37	120147	3-8-1976	500	0	
N. W. Payne SWD	NW/4, Sec. 13, 5N-4E McClain, Co. 81	72587	4-8-1969	150	500	
U. S. A. Tenneco "A"	SE/4, Sec. 10, 21S-11E Major, Co. 93	17928	6-6-1973	500	1000	
Pinkerton SWD	NE/4, Sec. 15, 22N-3E Pawnee, Co. 117	66450	7-17-1967	2500	1000	
Cheyenne Valley SWD	SW/4, Sec. 34, 22N-14W Major, Co. 93	70847	1-13-1969			

Operator: Tenneco Oil Company
 Address: Suite 139, Ciudad Bldg.
3000 United Founders Blvd.
Oklahoma City, Okla., 73112

[Signature]
Signature of Duly Authorized Representative

March 15, 1983
Date

FORM NO. 1071
(1981)

OKLAHOMA CORPORATION COMMISSION
OIL AND GAS CONSERVATION DIVISION - TIC DEPT
Jim Thorpe Building - Oklahoma City, Oklahoma 73105
(Rule 3-302)

INVENTORY OF AUTHORIZED EXISTING DISPOSAL WELLS

NAME OF WELL	LOCATION OF WELL	AUTHORIZING OCC ORDER NO.	DATE OF ORDER	MAX. AUTH. INJECTION RATE (BPD)	MAX. AUTH. INJECTION PRESS. (PSI)	OCC ORDER NOS. GRANTING EXCEPTIONS
McGee 'B' #1-T	SW NW Sec. 33-3N-9E 2A	15619	9-5-61	1000	750	

Operator: Terra Resources, Inc.
 Address: P.O. Box 839
Oklahoma City, OK 73101

[Signature]
 Signature of Duly Authorized Representative
5/22/82
 Date

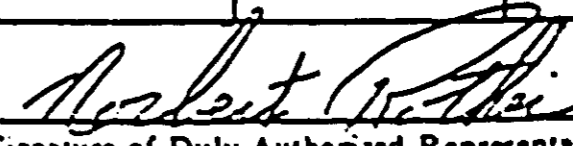
(1981)

OKLAHOMA CORPORATION COMMISSION
OIL AND GAS CONSERVATION DIVISION -- UIC DEPT
Jim Thorpe Building -- Oklahoma City, Oklahoma 73105
(Rule 3-302)

INVENTORY OF AUTHORIZED EXISTING DISPOSAL WELLS

NAME OF WELL	LOCATION OF WELL	AUTHORIZING OCC ORDER NO.	DATE OF ORDER	MAX. AUTH. INJECTION RATE (BPD)	MAX. AUTH. INJECTION PRESS. (PSI)	OCC ORDER NOS. GRANTING EXCEPTIONS
DREYER SWD #1	SE 4 10-16 N-11W 11	194344	7-20-81	5000	1500	

Operator: TESTCO SWD CO
Address: P O BOX 589
WATONCA, OK 73772


Signature of Duly Authorized Representative
FEBRUARY 15, 1983
Date


FORM NO. 1071
(1981)

OKLAHOMA CORPORATION COMMISSION
OIL AND GAS CONSERVATION DIVISION UIC DEPT
Jim Thorpe Building Oklahoma City Oklahoma 73105
(Rule 3-302)

INVENTORY OF AUTHORIZED EXISTING DISPOSAL WELLS

NAME OF WELL	LOCATION OF WELL	AUTHORIZING OCC ORDER NO.	DATE OF ORDER	MAX. AUTH. INJECTION RATE (BPD)	MAX. AUTH. INJECTION PRESS. (PSI)	OCC ORDER NOS. GRANTING EXCEPTIONS
DREYER SWD #1	SE 1/4 10-16 N.13E	195344	7-20-81	5000	1500	

Operator: TESTCO SWD CO
Address: P O BOX 580
WATONGA, OK 73772


Signature of Duly Authorized Representative
3-30-82
Date

901)

OKLAHOMA CORPORATION COMMISSION
OIL AND GAS CONSERVATION DIVISION - OIC DEPT.
Jin Thorpe Building - Oklahoma City, Oklahoma 73105
(Form 3-302)

OKLAHOMA CITY

INVENTORY OF AUTHORIZED EXISTING DISPOSAL WELLS

NAME OF WELL	LOCATION OF WELL	AUTHORIZING OCC ORDER NO.	DATE OF ORDER	MAX. AUTH. INJECTION RATE (BPD)	MAX. AUTH. INJECTION PRESS. (PSI)	OCC ORDER NOS. GRANTING EXCEPTIONS
Laucherdale, W.J. #1E	SW/4 Sec. 4 NE/4 1-10N-7E Pawnee Co., Ok <i>17</i>	<i>156703</i>	<i>7-7-77</i>	1000	1200	

Operator: TEXACO INC.
P. O. Box 2460
Address: Tulsa, Okla. 74102

JRM
Signature of Duly Authorized Representative
ASST. REG. & PROD. MANAGER

1981)

OKLAHOMA CORPORATION COMMISSION
OIL AND GAS CONSERVATION DIVISION - UIC DEPT.
Jim Thorpe Building - Oklahoma City, Oklahoma 73105
(Rule 3-302)

REVISED COPY

INVENTORY OF AUTHORIZED EXISTING DISPOSAL WELLS

NAME OF WELL	LOCATION OF WELL	AUTHORIZING OCC ORDER NO.	DATE OF ORDER	MAX. AUTH. INJECTION RATE (BPD)	MAX. AUTH. INJECTION PRESS. (PSI)	OCC ORDER ZOS. GRANTING EXCEPTIONS
BCU TR. 11-35 WS	SW 1/4 NW 1/4 NW 1/4 17-22N-13E Tulsa Co., OK <i>143</i>	<i>215682</i> 55357	<i>8-12-72</i> 2-3-54	<i>750</i> 250	<i>0</i> NO LIMIT	

Operator: TEXACO INC.
P. O. BOX 2420
Address: Tulsa, Okla. 74102

[Signature]
Signature of Duly Authorized Representative

NO. 1011
(1901)


OKLAHOMA CORPORATION COMMISSION

OIL AND GAS CONSERVATION DIVISION - UIC DEPT.
Jim Thorpe Building - Oklahoma City, Oklahoma 73105
(Rule 3-302)

INVENTORY OF AUTHORIZED EXISTING DISPOSAL WELLS

NAME OF WELL	LOCATION OF WELL	AUTHORIZING OCC ORDER NO.	DATE OF ORDER	MAX. AUTH. INJECTION RATE (BPD)	MAX. AUTH. INJECTION PRESS. (PSI)	OCC ORDER NOS. GRANTING EXCEPTIONS
West, M. #2	SW/4 SW/4 NE/4 8-15N-8E Creek So., Ok	31103	11-16-55	NO LIMIT	NO LIMIT	

Operator: TEXACO INC.
P. O. Box 2420
Address: Tulsa, Okla. 74102


Signature of Duly Authorized Representative
ASST. GEN. & S. O. MANAGER

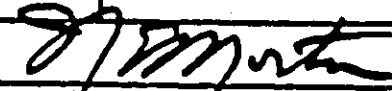
NO. 1071
1981)

OKLAHOMA CORPORATION COMMISSION
OIL AND GAS CONSERVATION DIVISION - UIC DEPT.
Jim Thorpe Building - Oklahoma City, Oklahoma 73105
(Rule 3-302)

INVENTORY OF AUTHORIZED EXISTING DISPOSAL WELLS

NAME OF WELL	LOCATION OF WELL	AUTHORIZING OCC ORDER NO.	DATE OF ORDER	MAX. AUTH. INJECTION RATE (BPD)	MAX. AUTH. INJECTION PRESS. (PSI)	OCC ORDER NOS. GRANTING EXCEPTIONS
Sleeper, Helen #2	C/4 SW/4 NW/4 2-4N-10E CM Texas Co., Ok 139	127228	1-11-77	300	1000	

Operator: TEXACO INC.
P. O. Box 2420
Address: Tulsa, Okla. 74102


Signature of Duly Authorized Representative
AGMT. CHIEF, & TR. D. MANAGER


NO. 1071
1981)

OKLAHOMA CORPORATION COMMISSION
OIL AND GAS CONSERVATION DIVISION - UIC DEPT.
Jim Thorpe Building - Oklahoma City, Oklahoma 73105
(Rule 3-302)

INVENTORY OF AUTHORIZED EXISTING DISPOSAL WELLS

NAME OF WELL	LOCATION OF WELL	AUTHORIZING OCC ORDER NO.	DATE OF ORDER	MAX. AUTH. INJECTION RATE (BPD)	MAX. AUTH. INJECTION PRESS. (PSI)	OCC ORDER NOS. GRANTING EXCEPTIONS
Scott, W.W. #1	SW/4 NW/4 SW/4 22-20N-6E Pawnee Co., Ok	41920	2-16-60	NO LIMIT	NO LIMIT	

Operator: TEXACO INC.
P. O. Box 2420
Address: Tulsa, Okla. 74102


Signature of Duly Authorized Representative
ASST. GEN. & PROD. MANAGER

NO. 1071
1981)

OKLAHOMA CORPORATION COMMISSION
OIL AND GAS CONSERVATION DIVISION - UIC DEPT.
Jim Thorpe Building - Oklahoma City, Oklahoma 73105
(Rule 3-302)

INVENTORY OF AUTHORIZED EXISTING DISPOSAL WELLS

NAME OF WELL	LOCATION OF WELL	AUTHORIZING OCC ORDER NO.	DATE OF ORDER	MAX. AUTH. INJECTION RATE (BPD)	MAX. AUTH. INJECTION PRESS. (PSI)	OCC ORDER NOS. GRANTING EXCEPTIONS
Schwerdtfeger, M. #1	NW/4 NW/4 3-25N-5W Grant Co., Ok 55	64581	12-19-66	NO LIMIT	NO LIMIT	

Operator: TEXACO INC.
1. O. BOX 2100
Address: Tulsa, Okla. 74102

J. M. ...
Signature of Duly Authorized Representative
AGENT, FIELD & TRUCK MANAGER

NO. 1071
(1981)

OKLAHOMA CORPORATION COMMISSION
OIL AND GAS CONSERVATION DIVISION - UIC DEPT.
Jim Thorpe Building - Oklahoma City, Oklahoma 73105
(Rule 3-302)

INVENTORY OF AUTHORIZED EXISTING DISPOSAL WELLS

NAME OF WELL	LOCATION OF WELL	AUTHORIZING OCC ORDER NO.	DATE OF ORDER	MAX. AUTH. INJECTION RATE (BPD)	MAX. AUTH. INJECTION PRESS. (PSI)	OCC ORDER NOS. GRANTING EXCEPTIONS
Reed, F.H. #13	NE/4 NE/4 NE/4 14-S-6E Seminole Co., Ok 123	45126	4-10-61	2,000	NO LIMIT	

Operator: TEXACO INC.
P. O. Box 123
Address: Tulsa, Okla. 74102

[Signature]
Signature of Duly Authorized Representative
APPROVED BY PROD. MANAGER

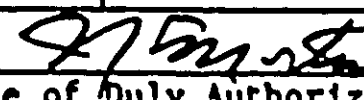
NO. 1071
(1981)

OKLAHOMA CORPORATION COMMISSION
OIL AND GAS CONSERVATION DIVISION - UIC DEPT.
Jim Thorpe Building - Oklahoma City, Oklahoma 73105
(Rule 3-302)

INVENTORY OF AUTHORIZED EXISTING DISPOSAL WELLS

NAME OF WELL	LOCATION OF WELL	AUTHORIZING OCC ORDER NO.	DATE OF ORDER	MAX. AUTH. INJECTION RATE (BPD)	MAX. AUTH. INJECTION PRESS. (PSI)	OCC ORDER NOS. GRANTING EXCEPTIONS
Reed, F.H. #10	NE/4 SE/4 NE/4 14-81-6E Seminole Co., Ok	53540	12-4-63	4000	NO LIMIT	

Operator: TEXACO INC.
P. O. BOX 2110
Address: Tulsa, Okla. 74102


Signature of Duly Authorized Representative
AGGR. PROD. & FEED. MANAGER


NO. 1071
(1981)

OKLAHOMA CORPORATION COMMISSION
OIL AND GAS CONSERVATION DIVISION - UIC DEPT.
Jim Thorpe Building - Oklahoma City, Oklahoma 73105
(Rule 3-302)

INVENTORY OF AUTHORIZED EXISTING DISPOSAL WELLS

NAME OF WELL	LOCATION OF WELL	AUTHORIZING OCC ORDER NO.	DATE OF ORDER	MAX. AUTH. INJECTION RATE (BPD)	MAX. AUTH. INJECTION PRESS. (PSI)	OCC ORDER NOS. GRANTING EXCEPTIONS
Reed, F.H. #1	SE/4 SE/4 NE/4 14-8N-6E Seminole Co., Ok	57059	12-7-64	2500	NO LIMIT	

Operator: TELECO INC.
P. O. Box 1100
Address: Tulsa, Okla. 74102


Signature of Duly Authorized Representative
ASST. DIR. & PROD. MANAGER

NO. 1071
(1981)

OKLAHOMA CORPORATION COMMISSION
OIL AND GAS CONSERVATION DIVISION - UIC DEPT.
Jim Thorpe Building - Oklahoma City, Oklahoma 73105
(Rule 3-302)

INVENTORY OF AUTHORIZED EXISTING DISPOSAL WELLS

NAME OF WELL	LOCATION OF WELL	AUTHORIZING OCC ORDER NO.	DATE OF ORDER	MAX. AUTH. INJECTION RATE (BPD)	MAX. AUTH. INJECTION PRESS. (PSI)	OCC ORDER NOS. GRANTING EXCEPTIONS
Fribil, Joseph "C" #1	SE/4 SE/4 21-20N-7W Garfield Co., Ok 47	69045	5-22-58	600	100	

Operator: D. O. B...
Address: Tulsa, Okla. 74102

[Signature]
Signature of Duly Authorized Representative
ASST. DIR. & ENGR. MANAGER

NO. 1071
(1981)

OKLAHOMA CORPORATION COMMISSION
OIL AND GAS CONSERVATION DIVISION - UIC DEPT.
Jim Thorpe Building - Oklahoma City, Oklahoma 73105
(Rule 3-302)

INVENTORY OF AUTHORIZED EXISTING DISPOSAL WELLS

NAME OF WELL	LOCATION OF WELL.	AUTHORIZING OCC ORDER NO.	DATE OF ORDER	MAX. AUTH. INJECTION RATE (BPD)	MAX. AUTH. INJECTION PRESS. (PSI)	OCC ORDER NOS. GRANTING EXCEPTIONS
Ozman #1 (W.D. Cole)	NE/4 SW/4 NE/4 11-18N-5E	30894	10-13-55	NO LIMIT	NO LIMIT	
	Payne Co., Ok 119					

Operator: _____
Address: Tulsa, Okla. 74102

J. B. [Signature]
Signature of Duly Authorized Representative

NOTE: THIS IS A FINAL ORDER

NO. 1071
1981)

OKLAHOMA CORPORATION COMMISSION
OIL AND GAS CONSERVATION DIVISION - UIC DEPT.
Jim Thorpe Building - Oklahoma City, Oklahoma 73105
(Rule 3-302)

INVENTORY OF AUTHORIZED EXISTING DISPOSAL WELLS

NAME OF WELL	LOCATION OF WELL	AUTHORIZING OCC ORDER NO.	DATE OF ORDER	MAX. AUTH. INJECTION RATE (BPD)	MAX. AUTH. INJECTION PRESS. (PSI)	OCC ORDER NOS. GRANTING EXCEPTIONS
Owen State Land O/A #1	NE/4 NW/4 NW/4 25-4N-3W Garvin Co., Ok 49	97479	11-4-71	2500	660	

Operator: TEXACO INC.
P. O. BOX 1000
Address: Tulsa, Okla. 74102

[Signature]
Signature of/Duly Authorized Representative
AGG. MGR. & H. O. MANAGER

NO. 1071
(1981)

OKLAHOMA CORPORATION COMMISSION
OIL AND GAS CONSERVATION DIVISION - UIC DEPT.
 Jim Thorpe Building - Oklahoma City, Oklahoma 73105
 (Rule 3-302)

INVENTORY OF AUTHORIZED EXISTING DISPOSAL WELLS

NAME OF WELL	LOCATION OF WELL	AUTHORIZING OCC ORDER NO.	DATE OF ORDER	MAX. AUTH. INJECTION RATE (BPD)	MAX. AUTH. INJECTION PRESS. (PSI)	OCC ORDER NOS. GRANTING EXCEPTIONS
NRU TR. 21-1	SE/4 SE/4 SW/4 21-24N-7E Osage Co., Ok	70353	1-21-69	3000	NO LIMIT	

Operator: TEXACO INC.
P. O. Box 2420
 Address: Tulsa, Okla. 74102

[Signature]
 Signature of Duly Authorized Representative
 ASST. DIR. & ENCL. MANAGER

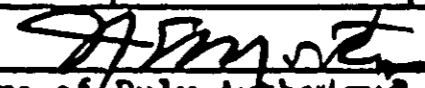
NO. 1071
(1981)

OKLAHOMA CORPORATION COMMISSION
OIL AND GAS CONSERVATION DIVISION - UIC DEPT.
Jim Thorpe Building - Oklahoma City, Oklahoma 73105
(Rule 3-302)

INVENTORY OF AUTHORIZED EXISTING DISPOSAL WELLS

NAME OF WELL	LOCATION OF WELL	AUTHORIZING OCC ORDER NO.	DATE OF ORDER	MAX. AUTH. INJECTION RATE (BPD)	MAX. AUTH. INJECTION PRESS. (PSI)	OCC ORDER NOS. GRANTING EXCEPTIONS
Nightengale, F.W. #1A	NW/4 SW/4 8-22N-11W Major Co., Ok 93	132185	7-6-77	4000	1500	

Operator: TEXACO INC.
P. O. Box 2420
Address: Tulsa, Okla. 74102


Signature of Duly Authorized Representative
AGENT, FIELD & PROD. MANAGER

NO. 1071
(1981)

OKLAHOMA CORPORATION COMMISSION
OIL AND GAS CONSERVATION DIVISION - UIC DEPT.
 Jim Thorpe Building - Oklahoma City, Oklahoma 73105
 (Rule 3-302)

INVENTORY OF AUTHORIZED EXISTING DISPOSAL WELLS

NAME OF WELL	LOCATION OF WELL	AUTHORIZING OCC ORDER NO.	DATE OF ORDER	MAX. AUTH. INJECTION RATE (BPD)	MAX. AUTH. INJECTION PRESS. (PSI)	OCC ORDER NOS. GRANTING EXCEPTIONS
Neihaus, H.J. #2	SW/4 NE/4 SW/4 22-7N-3E Pottawatomie Co., Ok. 129	167402	4-9-80	2000	500	

Operator: TEXACO INC.
2701 S. W. 10th
 Address: Tulsa, Okla. 74102

[Signature]
 Signature of Duly Authorized Representative
 ASST. DIR. & FIELD MANAGER

NO. 1071
(1981)

OKLAHOMA CORPORATION COMMISSION
OIL AND GAS CONSERVATION DIVISION - UIC DEPT.
Jim Thorpe Building - Oklahoma City, Oklahoma 73105
(Rule 3-302)

INVENTORY OF AUTHORIZED EXISTING DISPOSAL WELLS

NAME OF WELL	LOCATION OF WELL	AUTHORIZING OCC ORDER NO.	DATE OF ORDER	MAX. AUTH. INJECTION RATE (BPD)	MAX. AUTH. INJECTION PRESS. (PSI)	OCC ORDER NOS. GRANTING EXCEPTIONS
Nestlerode #4	SE/4 SE/4 SW/4 14-14N-5E Lincoln Co., Ok 81	69060	5-17-68	3200	500	

Operator: TEXACO INC.
2700 W. Main
Address: Tulsa, Okla. 74102

[Signature]
Signature of Duly Authorized Representative
AGENT, OIL & GAS, MINN. DIV.

NO. 1071
1981)

OKLAHOMA CORPORATION COMMISSION
OIL AND GAS CONSERVATION DIVISION - UIC DEPT.
Jim Thorpe Building - Oklahoma City, Oklahoma 73105
(Rule 3-302)

INVENTORY OF AUTHORIZED EXISTING DISPOSAL WELLS

NAME OF WELL	LOCATION OF WELL	AUTHORIZING OCC ORDER NO.	DATE OF ORDER	MAX. AUTH. INJECTION RATE (BPD)	MAX. AUTH. INJECTION PRESS. (PSI)	OCC ORDER NOS. GRANTING EXCEPTIONS
Nestlerode #3	SE/4 NW/4 SW/4 14-14N-5E Lincoln Co., Ok 81	42758	6-9-60	150	300	

Operator: TEXACO INC.
P. O. BOX 2488
Address: Tulsa, Okla. 74102

[Signature]
Signature of Duly Authorized Representative
AGENT, FIELD & SERVICE MANAGER


NO. 1071
(1981)

OKLAHOMA CORPORATION COMMISSION
OIL AND GAS CONSERVATION DIVISION - UIC DEPT.
Jim Thorpe Building - Oklahoma City, Oklahoma 73105
(Rule 3-302)

INVENTORY OF AUTHORIZED EXISTING DISPOSAL WELLS

NAME OF WELL	LOCATION OF WELL	AUTHORIZING OCC ORDER NO.	DATE OF ORDER	MAX. AUTH. INJECTION RATE (BPD)	MAX. AUTH. INJECTION PRESS. (PSI)	OCC ORDER NOS. GRANTING EXCEPTIONS
Neill, O.E. #1	SE/4 SE/4 10-4N-3W Garvin Co., Ok	93619	10-13-72	2000	1500	

Operator: TEXACO INC.
P. O. Box 1920
Address: Tulsa, Okla. 74102


Signature of Duly Authorized Representative
ASST. DIR. & PRO. MANAGER

