

OKLAHOMA SECONDARY RECOVERY

Sec.	Area and/or Well Description	Formation & Depth	Type Project	Order No.	Date	Applica- tion No.	Applicant
9	NE & SW	Bartlesville 1350' (Operated by Winona Oil Company Designated as Flat Rock Unit)	WF	34177	2-15-57	3952	Winona Oil Company Agency Permit dated 10-15-52,
4	All	Bartlesville 1500'	WF				
5	S/2	(Operated by Sunray Mid-Continent Oil Company under Osage Indian Agency Permit dated 12-1-52, Designated as Flat Rock Unit)	WF				
8	W/2						
9	NW <i>(See 212-12E)</i>						
9	SE	Bartlesville 1330' (Operated by C. L. Hoyt under Osage Indian Agency Permit dated 2-2-54, Designated as Flat Rock Unit)	WF				
10	SW						
10	NW	Bartlesville 1300' (Also Operated under Osage Indian Agency Permit dated 9-1-54, Designated as Flat Rock Unit)	WF	29131	9-22-54	5990	W. C. Norris, Mfr., Inc.
8	NE	Bartlesville 1500' (Operated by Keener Oil Company under Osage Indian Agency Permit dated 3-4-55, Designated as Flat Rock Unit)	WF	33839	12-20-56	8931	Keener Oil Company ✓
5	N/2	Bartlesville 1400-1500'	WF	56991	12-3-64	21079	Phillips Petr Co

*SHENBY W/2 11-72  
Agency Permit dated  
10-15-52  
Company name designation  
# 081150*

(W) Well Description

WF-Water Flood

GI-Gas Injection

TP-Thermal Process



OSAGE COUNTY  
Twp- 20N Rge- 12E  
Page 1

OKLAHOMA SECONDARY RECOVERY

Sec.	Area and/or Well Description	Formation & Depth	Type Project	Order No.	Date	Application No.	Applicant
14 22 23	SW E/2 W/2	Prue 1610'	WF	63298	7-20-66	25004	Whitney Operating Co. <i>(Order by Earloungher (94))</i>

(66)

(W) Well Description      WF-Water Flood      GI-Gas Injection      TP-Thermal Process



OSAGE COUNTY  
Twp - 21N      Rge - 10E

OKLAHOMA SECONDARY RECOVERY

Sec.	Area and/or Well Description	Formation & Depth	Type Project	Order No.	Date	Applica-tion No.	Applicant
29	W/2 & SE	Bartlesville 1325'	WF				
30	E/2	(Unsuccessful Project - Operated by Sunray Agency Permit dated 2-1-52, Designated as Delaware Unit)	Mid-Continent Oil Company under Osage Indian				
31	NE						
32	NW						
32	E/2	Bartlesville 1325'	WF				
		(Injection Wells Plugged Out - Operated by Cox & Hamon under Osage Indian Agency Permit dated 1-19-51, Designated as Flat Rock Unit)					
29	All NE	Tucker 1600'	WF	64987	2-3-67	26181	Sunray DX Oil Co
32	NE						
32	E/2						
33	SW						
	Part of Flatrock well - Unit production # 13-26944						

(67)

(W) Well Description

WF-Water Flood

GI-Gas Injection

TP-Thermal Process



OSAGE

COUNTY

Twp- 21N

Rge- 12E

**OKLAHOMA SECONDARY RECOVERY**

Sec.	Area and/or Well Description	Formation & Depth	Type Project	Order No.	Date	Application No.	Applicant
31	All	Bartlesville 1750'	WF	42403	5-10-60	13514	Home-Stake Prod Co
20 29	SE NE	Burgess 2050'	WF	51389	3-28-63	18041	Donald F. Lester
21	SE NW SW	Burgess 2000'	Press Mntce (Inj Gas and/or Air)	55433	6-10-64	20200	C. E. Beal

(W) Well Description

WF-Water Flood

GI-Gas Injection

TP-Thermal Process



113

OSAGE

COUNTY

Twp- 20N

Rge- 11E

OKLAHOMA SECTIONARY RECOVERY

Sec.	Area and/or Well Description	Formation & Depth	Type Project	Order No.	Date	Application No.	Applicant
8	NE	Wilcox 2930'	WF		Indian Agency		
9	NW	(Operated by Arthur Silberman under Osage Designated at South Hominy Lake Unit)					Permit dated 6-19-56,
5	SE	Burbank 2540'	*	38015	10-10-58	11287	Riverside Oil Co
8	NE	*Inject Water, Propane, etc.					
31	NW	Bartlesville 2400'	WF	38909	2-20-59	11722	Gulf Oil Corp

(W) Well Description

WF-Water Flood

G1-Gas Injection

TP-Thermal Process



OSAGE

COUNTY

Twp - 22N

Rge - 8E

**OKLAHOMA SECONDARY RECOVERY**

Sec.	Area and/or Well Description	Formation & Depth	Type Project	Order No.	Date	Application No.	Applicant
29	SE	Bartlesville 1875'	WF				
32	SW & NE	Cleveland 1250'					
33	NW	(Operated by Sunray Mid-Continent Oil Company under 6-1-56, Designated as West Wildhorse Unit)					Osage Indian Agency Permit dated
27	SW	Bartlesville 1900'	WF				
34	W/2	(Operated by Sunray Mid-Continent Oil Company under 5-7-52, Designated as Wildhorse Unit)					Osage Indian Agency Permit dated
34	SE	Bartlesville 1900'	WF				
		(Operated by H. B. Davis under Osage Indian Agency Permit dated 7-23-53, Designated as Wildhorse Unit)					
33	NE	Bartlesville 1900'	WF				
		(Operated by Gilcrease Oil Company, et al, under Osage Indian Agency Permit dated 11-25-53, Designated as Wildhorse Unit)					
33	SW	Bartlesville 1875'	WF				
		(Unsuccessful Project - Operated by Fordee-Rhoades Oil Company under Osage Indian Agency Permit dated 1-1-56, Designated as Wildhorse Unit)					
33	SE	Bartlesville 1900'	WF				
34	NE	(Operated by Okmar Oil Company under Osage Indian Agency Permit dated 8-10-53, Designated as Wildhorse Unit)					
2	NW	Bartlesville 1785'	WF	36079	12-13-57	10247	<i>Ray Spore (14)</i> Skelly Oil Company
3	NE	(See 23N-10E, Osage Co)					
24	SE	Bartlesville 1600'	WF	68307	12-1-67	27927	Ceja Corporation
25	All						
(68)	(See 22N-11E, Osage Co)						

(W) Well Description      WF-Water Flood      GI-Gas Injection      TP-Thermal Process




OSAGE COUNTY  
Twp- 22N Rge- 10E

**OKLAHOMA SECTION DARY RECOVERY**

Sec.	Area and/or Well Description	Formation & Depth	Type Project	Order No.	Date	Applica- tion No.	Applicant
29	SE	Cleveland 1000'	WF				
32	NE	(Operated by Curtis S. Green, et al Designated as Bransterter Unit)		under	Osage Indian	Agency Permit dated 6-11-53,	
20	NE	Bartlesville 1625'	WF				
21	NW	(Unsuccessful Project - Operated by Bartlesville 1625' dated 6-12-51, Designated as Skiatook Unit)		Greenwood & Buzzard under	Osage Indian Agency Permit		
19	W/2	Bartlesville 1600'	WF	68307	12-1-67	27927	Ceja Corporation
		(See 22N-10E, Osage Co)					

(68)

(W) Well Description      WF-Water Flood      GI-Gas Injection      TP-Thermal Process



OSAGE COUNTY  
Twp- 22N Rge- 11E

**OKLAHOMA SECO JARY RECOVERY**

Sec.	Area and/or Well Description	Formation & Depth	Type Project	Order No.	Date	Applic- tion No.	Applicant
21	E/2	Skinner 2730'	WF	39056	3-10-59	11774	Service Drilling Co

(W) Well Description

WF-Water Flood

GI-Gas Injection

TP-Thermal Process



OSAGE COUNTY  
Twp - 23N Rge - 6E



**OKLAHOMA SECONDARY RECOVERY**

Sec.	Area and/or Well Description	Formation & Depth	Type Project	Order No.	Date	Application No.	Applicant
1	S/2	Skinner 2400'	WF	62627	5-20-66	24548	Texaco Inc.
12	N/2						
36	SE (See 23N-8E)	Bartlesville 2512-2546	WF	94011	11-1-72	35733	Sun Oil Company

(66)

(W) Well Description    WF-Water Flood    GI-Gas Injection    TP-Thermal Process



OSAGE COUNTY  
Twp - 23N    Rge - 7E

OKLAHOMA SECONDARY RECOVERY

Sec.	Area and/or Well Description	Formation & Depth	Type Project	Order No.	Date	Applica- tion No.	Applicant
18	SW	Layton 1600' (Operated by Warner Oil Company Designated as East Barker Unit)	WF				
8	All	Skinner 2150'	WF	54795	4-8-64	19903	<del>Union Oil Co.</del>
9	All	Mississippi Chat 2475'	WF				<del>Union Oil Co.</del>
10	SW						<del>Union Oil Co.</del>
16	N/2						<del>Union Oil Co.</del>
17	N/2						<del>Union Oil Co.</del>
4	W/2	Mississippi Chat 2400'	WF	60577	11-5-65	23270	<del>Union Oil Co.</del>
5	All						<del>Union Oil Co.</del>
6	E/2						<del>Union Oil Co.</del>
31	W/2 (See 23N-7E2)	Bartlesville 2512-2546	WF	94011	11-1-72	35733	Sun Oil Company

(W) Well Description

WF-Water Flood

G1-Gas Injection

TP-Thermal Process

OSAGE

COUNTY

Twp- 23N

Rge- 8E




**OKLAHOMA SECC DARY RECOVERY**

Sec.	Area and/or Well Description	Formation & Depth	Type Project	Order No.	Date	Applica- tion No.	Applicant
19 30	S/2 N/2	Buzzard 470' (Unsuccessful Project - 7-17-50, Designated as Manion Unit)	WF				Hammon under Osage Indian Agency Permit dated
4	SW	Bartlesville 2045'	WF	53200	10-29-63	19065	Kirby Petr Co
19 20	SE NW	Bartlesville 2100'	WF	70201	10-23-68	29414	Rosen Oil Co 727 Detroit - 1974
19 20	NE SW	Bartlesville 2100'	WF	70064	10-2-68	29284	Producers Oil Co

(68)

(W) Well Description      WF-Water Flood      GI-Gas Injection      TP-Thermal Process



OSAGE COUNTY  
Twp- 23N Rge- 9E

**OKLAHOMA SECONDARY RECOVERY**

Sec.	Area and/or Well Description	Formation & Depth	Type Project	Order No.	Date	Application No.	Applicant
34	SE	Bartlesville 1785'	WF	36079	12-13-57	10247	Skelly Oil Co
35	SW (See 22N-10E Osage Co)	Bartlesville 1800'	WF	42455	5-12-60	13530	Russell MaGuire
24	SW	Bartlesville 1800'	WF	42477	5-12-60	13529	Jake Hamon & Edwin Cox
25	NW	Bartlesville 1800'	WF	45961	6-29-61	15306	Atlas Exploration Co <i>Date: 7/10/65 (74)</i>
4	All	Bartlesville 2100'	WF	47066	11-8-61	15836	Jake Hamon & Edwin Cox
5	N/2 NE (See 24N-10E Osage Co)	Bartlesville 1800' (Enlarges Area of Ord 42477)	WF	55055	4-30-64	20011	Sigma Oil & Gas Co
23	SE	Bartlesville 2100'	WF				
25	All						
26	N/2 & SE						
35	E/2						
36	All						
17	SW	Bartlesville 2100'	WF				
19	NE						
20	NW						

(W) Well Description

WF-Water Flood

GI-Gas Injection

TP-Thermal Process



OSAGE

COUNTY

Twp - 23N

Rge - 10E

OKLAHOMA SECC ARY RECOVERY

Sec.	Area and/or Well Description	Formation & Depth	Type Project	Order No.	Date	Applica- tion No.	Applicant
4	SW	Bartlesville 1670'	WF				
5	SE	(Operated by Cities Service Oil Company under Designated as South Barnsdall Unit)					
8	E/2 & SW						
9	NW						
13	W/2	Bartlesville 1600'	WF				
14	All	(Operated by Cities Service Oil Company, et al, under Designated as Southwest Avant Unit)					
15	SE						
24	E/2	Bartlesville 1750'	WF				
	(See 23N-12E, Osage Co)						
24	E/2	Bartlesville 1621'	TP	53211	10-25-63	19068	Sinclair Oil & Gas Co ✓
	(See 23N-12E Osage Co)						
28	SW	Cleveland 920'	WF	55274	5-21-64	20099	Ric hard B. Pringle
32	NE						
33	N/2						
26	SE NW NE	Mississippi Chat 1850'	Press Mtnce (Gas Inj)	55434	6-10-64	20201	C. E. Beal ✓
11	NE	Bartlesville 1550'	WF	66168	6-14-67	26973	Gulf Oil Corp
12	NW						
11	S/2	Bartlesville 1550'	WF	66827	9-8-67	27427	Gulf Oil

(67)

(W) Well Description

WF-Water Flood

G1-Gas Injection

TP-Thermal Process



OSAGE COUNTY

Twp- 23N Rge- 11E

**OKLAHOMA SECONDARY RECOVERY**

Sec.	Area and/or Well Description	Formation & Depth	Type Project	Order No.	Date	Application No.	Applicant
19	All W/2 (See 23N-11E Osage Co)	Bartlesville 1750' (Operated by Sinclair O&G Co under Designated as South Avant Unit)	WF		Indian Agency Permit		Dated 11-17-50,
5	N/2 (See 24N-11E, 24N-12E Osage Co)	Bartlesville 1460-1770'	WF	37394	7-8-58	10979	<i>CALL MAE OIL (74)</i> Shell Oil Co
6	N/2 (See 23N-11E Osage Co)	Bartlesville 1621'	TP	53211	10-25-63	19068	Sinclair Oil & Gas Co

(W) Well Description      WF-Water Flood      GI-Gas Injection      TP-Thermal Process



OKLAHOMA SECC  
WATER RECOVERY

Sec.	Area and/or Well Description	Formation & Depth	Type Project	Order No.	Date	Application No.	Applicant
9	All	Burbank 2900'	WF				
10	SW	(Operated by The Texas Company Under Osage Indian Agency Permit Dated 9-28-51)					
15	W/2	(Designated as Naval Reserve Unit)					
16	All						
17	E/2 & SW						
20	NE						
21	All						
22	W/2						
27	W/2						
28	All						
33	N/2 & SE						
34	NW						
6	NE	Burbank 2690'	WF	37167	6-3-58	10795	John Cassidy Jr ✓
33	SW	Burbank 2650'	WF	39272	4-1-59	11869	Kirby Petr Co ✓
34	SW			45999	7-6-61		<i>after banking</i>
4	W/2	Burbank 2650'	WF	42503	5-17-60	13585	Kewanee Oil Co
5	All	(Designated as Northwest Naval Reserve Unit)					
8	N/2 (See 25N-7E Osage Co)						
27	SE	Burbank 2700'	WF	45496	5-17-61	14959	Charles W. Olliphant
34	NE						
8	SE	Burbank 2675'	WF	59557	7-20-65	22664	Kewanee Oil Company

(W) Well Description      WF-Water Flood      GI-Gas Injection      TP-Thermal Process      OSAGE COUNTY



**OKLAHOMA SECONDARY RECOVERY**

Sec.	Area and/or Well Description	Formation & Depth	Type Project	Order No.	Date	Application No.	Applicant
24	S/2	Bartlesville 2220'	WF				
25	NW	(Operated by Sunray Mid-Continent Oil Company under Dated 4-11-52 - Designated as Tidal-Osage Unit)	WF				Osage Indian Agency Permit
7	NW	Skinner 2350' (Operated by Carl Short under Osage Indian Agency Permit Dated 8-15-55 - Designated as Dalton Unit)	WF				
13	SW	Bartlesville 2140-2360'	WF	42217	4-14-60	13412	J. G. Catlett Co
24	N/2						
33	W/2 NW	Okesa 721-29'	WF	50691	1-4-63	17651	Continental Oil Co
32	SE	Cheshewalla 238'	WF	51517	4-11-63	18062	Continental Oil Co
23	W/2	Mississippi Chat, Bartlesville & Oswego 1950-2430'	WF	68086	1-30-68	28132	Sunray DX
25	SW						
26	All						
27	E/2						
35	NE						

(68)

(W) Well Description      WF-Water Flood      GI-Gas Injection      TP-Thermal Process



OSAGE COUNTY  
Twp- 24N Rge- 8E



**OKLAHOMA SECC DARY RECOVERY**

Sec.	Area and/or Well Description	Formation & Depth	Type Project	Order No.	Date	Applica- tion No.	Applicant
1	NE (See 24N-10E Osage Co)	Bartlesville 2100' <u>Unsuccessful Project -</u> Operated by Osage Indian Agency Permit dated	WF	11-16-5	Mid-Continent Oil Company - Gillespie under - Designated as Pershing Unit		
16	All	Bartlesville 2280-2300'	WF	37512	7-29-58	11015	Skelly Oil Company
35	NE	Bartlesville 2150'	WF	48124 61537	2-21-62 5-3-66	16256 (except for)	Texaco Inc.
24	SW	Bartlesville 2070-2180'	WF	58238	4-9-65	21860	Producers Oil Company
25	NW						
26	All						
32	All	Bartlesville 2100'	WF	59481	7-13-65	22509	KWB Oil Property Management
24	NE NE (See 24N-10E Osage Co)	Mississippi Chat 2165'	WF	66112	6-6-67	26885	Sunray DX
25	S/2 & NE	Bartlesville 1975-2150'	WF	68771	4-16-68	28547	Sunray DX Oil Co
36	N/2 (See 24N-10E, Osage County)	Upper Cleveland 1350-1400'					

(68)

(W) Well Description

WF-Water Flood

G1-Gas Injection

TP-Thermal Process



OSAGE

Twp- 24N

Rge-9E

COUNTY

OKLAHOMA SECTION 24N-9E ARY RECOVERY

Sec.	Area and/or Well Description	Formation & Depth	Type Project	Order No.	Date	Application No.	Applicant
5	W/2	Bartlesville 2050'	WF				
6	SE	(Operated by Ohio Oil Co under Osage Indian Agency Permit dated 2-5-52)					
7	N/2	(Designated as Pershing Unit)					
8	W/2						
4	SW	Bartlesville 2100'	WF				
5	SE	(Operated by Darby & Bothwell under Osage Indian Agency Permit dated 4-9-52)					
8	NW	(Designated as Pershing Unit)					
9	NE						
6	NE & NW & SW (See 24N-9E Osage Co)	Bartlesville 2100'	WF				
27	SW	(Unsuccessful Project - Operated by Sunray Mid-Cont Oil Company - Gillespie under Osage Indian Agency Permit dated 11-16-51 - Designated as Pershing Unit)					
28	E/2 & SW	Cleveland 1375'	WF				
33	NE	(Operated by Green & Jones under Osage Indian Agency Permit dated 11-17-52)					
34	NW	(Designated as Birch Creek Unit)					
32	SE	Bartlesville 1200' sub-sep.	WF	40732	10-7-59	12683	Atlas Exploration Co
33	SW (See 23N-10E Osage Co)	Bartlesville 2100'	WF	45961	6-29-61	15306	Atlas Exploration Co
18	S/2 NW & SW & W/2 SE	Mississippi Chat 2165'	WF	66112	6-6-67	26885	Sunray DX
19	NW NE & N/2 NW (See 24N-9E, Osage Co)						
30	W/2	Bartlesville 1975-2150'	WF	68771	4-16-68	28547	Sunray DX Oil Co
31	NW (See 24N-9E, Osage Co)	Upper Cleveland 1350-1400'					

(68) (W) Well Description      WF-Water Flood      GI-Gas Injection      TP-Thermal Process



OSAGE COUNTY  
Twp-24N      Rge- 10E

**OKLAHOMA SECONDARY RECOVERY**

Sec.	Area and/or Well Description	Formation & Depth	Type Project	Order No.	Date	Applica- tion No.	Applicant
1	S/2 All	Bartlesville 1720' (Unsuccessful Project - Dated 4-12-50 - Designated as Birch Creek Unit)	WF				Osage Indian Agency Permit
25	N/2	Bartlesville 1720'	WF				
26	NE	(Unsuccessful Project - Permit Dated 4-13-50 - Designated as Wolco Unit)	Operated by Ohio Oil Company				under Osage Indian Agency
27	N/2						
36	E/2 (See 23N-12E, 24N-12E Osage Co)	Bartlesville 1460-1770' Co)	WF	37394	7-8-58	10979	Shell Oil Co
7	SE	Bartlesville 1600'	WF	41530	1-26-60	13083	Cities Service Oil Co
8	SW						
3	NW & E/2 (See 25N-11E Osage Co)	Bartlesville 1700'	WF	53344	11-12-63	19121	L. B. Jackson, Jr.

(W) Well Description

WF-Water Flood

GI-Gas Injection

TP-Thermal Process



OSAGE

COUNTY

Twp- 24N Rge- 11E

OKLAHOMA SECONDARY RECOVERY

Sec.	Area and/or Well Description	Formation & Depth	Type Project	Order No.	Date	Applic- tion No.	Applicant
22	S/2	Bartlesville 1570-1700'	WF	24957	7-20-51	3285	Shell Oil Co
22	S/2 N/2 & S/2 NW & N/2 SW	Bartlesville 1570-1700' (Extends Area of Ord 24957)	WF	32321	4-24-56	8108	Shell Oil Co
15	Osage Indian Agency Records indicate that the Indian Agency Permit for Shel Oil Company's Ramora Unit above, was initially granted on 2-1-52, and as of 12-1-56 the project enveloped 1294 acres in Secs 15, 22, 27, 34						
27							
34							
22	S/2 N/2 & S/2	Bartlesville 1570-1700'	WF	36336	1-28-58	10391	Shell Oil Co
27	W/2	(Extends Area of Ords 24957 & 32321)					
34	W/2						
31	All	Bartlesville 1460-1770'	WF	37394	7-8-58	10979	Shell Oil Co
32	W/2 & SE (See 23N-12E, 24N-11E Osage Co)						
15	S/2	Bartlesville 1500-1700'	WF	39224	3-31-59	11811	Shell Oil Co
22	N/2 N/2	(Extends Area of Ord 36836)					
15	NW & Lots 1, 2 in NE	Bartlesville 1550'	WF	44584	2-16-61	14598	Ohio Oil Co
33	E/2	Bartlesville 1600'	WF	45538	5-19-61	15079	Hanlon-Boyle Inc
8	SE	Bartlesville 1630'	WF	57499	1-28-65	21395	Varn Petroleum Company
9	All						
4	S/2	Bartlesville 1550'	WF	62292	4-14-66	24347	Stuart Hunt

(66)

(W) Well Description    WF-Water Flood    GI-Gas Injection    TP-Thermal Process    OSAGE COUNTY  
 Twp 24N    Rge -    12E



OKLAHOMA SECTION 24 OIL & GAS RECOVERY

Sec.	Area and/or Well Description	Formation & Depth	Type Project	Order No.	Date	Application No.	Applicant
12	SW	Upper Layton 2800'	WF	59191	6-10-65	22296	Phillips Oil Co. Photo Gas Company
12	SE	Producing Wells to Layton 2850'	WF	60576	11-5-65	23265	Edson Oil Company
11	SE SE	Middle Layton 2760'	WF	61154	12-29-65	23587	Johnie W. Schuller
13	NW						
14	E/2 NE						
12	SE NW	Middle Layton 2880'	WF	63546	9-6-66	25163	Johnie W. Schuller
12	NE	Layton 2850'	WF	63853	10-5-66	25466	Edson Oil Co

(66)

(W) Well Description      WF-Water Flood      GI-Gas Injection      TP-Thermal Process      OSAGE COUNTY



**OKLAHOMA SECONDARY RECOVERY**

Sec.	Area and/or Well Description	Formation & Depth	Type Project	Order No.	Date	Application No.	Applicant
20	All	Loyton 2800' (Operated by A. G. Oliphant under Designated as Big Bend Unit)	WF	Osage Indian Agency Permit			
2	All SE	Osage Loyton 2600'	WF	50958	2-8-63	17847	A. G. Oliphant
3	SE						
10	NE						
11	N/2						
19	W/2	Mississippi Chat 2450'	WF	52719	9-10-63	18735	Producers Oil Co
2	All W/2 & SE	Mississippi Chat 3600'	WF	60933	12-7-65	23412	Charles W. Oliphant
3	All			59143	6-8-65		
4	All						
9	NE						
10	NE						
11	N/2						
12	All	Loyton 2600'	WF	61452	1-25-66	23802	C. W. Oliphant
2		<i>EAST Henry unit</i>		55467	6-10-64	20241	" "


(66)

(W) Well Description

WF-Water Flood

GI-Gas Injection

TP-Thermal Process



OSAGE COUNTY  
Twp- 25N Rge- 3E

**OKLAHOMA SECONDARY RECOVERY**

Sec.	Area and/or Well Description	Formation & Depth	Type Project	Order No.	Date	Applica- tion No.	Applicant
1	All	Mississippi Chat 3450'	WF	62667	5-27-66	24612	Charles W. Oliphant
2	S/2						
11	All						
12	N/2						
3	All						
4	All						
5	All						
9	NW						
10	N/2						
(66)							

(W) Well Description      WF-Water Flood      GI-Gas Injection      TP-Thermal Process



OSAGE COUNTY  
Twp- 25N Rge- 4E

**OKLAHOMA SECONDARY RECOVERY**

Sec.	Area and/or Well Description	Formation & Depth	Type Project	Order No.	Date	Applica-tion No.	Applicant
6	W/2	Mississippi Chat 3300'	WF	55452	6-10-64	20204	C. W. Oliphant
6	W/2	Mississippi Chat 3300'	WF	55816	7-21-64	20204	Charles W. Oliphant
5	All	Mississippi Chat 3600'	WF	60930	12-7-65	23400	Charles W. Oliphant
6	All (See 26N-5E Osage Co)	Mississippi Chat 3600'	WF	60930	12-7-65	23400	Charles W. Oliphant
2	S/2	Mississippi Chat 3000'	WF	62359	4-21-66	24350	Appleton Oil Company
3	SE	Mississippi Chat 3000'	WF	62359	4-21-66	24350	Appleton Oil Company
10	NE	Mississippi Chat 3000'	WF	62359	4-21-66	24350	Appleton Oil Company
11	All	Mississippi Chat 3000'	WF	62359	4-21-66	24350	Appleton Oil Company
1	SE	Mississippi Chat 2900'	WF	65725	4-28-67	26666	Ceja Corporation
12	NE	Mississippi Chat 2900'	WF	65725	4-28-67	26666	Ceja Corporation
13	NE	Mississippi Chat 2900'	WF	65725	4-28-67	26666	Ceja Corporation
	(See 25N-6E, Osage Co)						

(67)

(W) Well Description

WF-Water Flood

GI-Gas Injection

TP-Thermal Process



OSAGE

COUNTY

Twp - 25N

Rge - 5E



OKLAHOMA SECONDARY RECOVERY

Sec.	Area and/or Well Description	Formation & Depth	Type Project	Order No.	Date	Application No.	Applicant
2	W/2	Burbank 2800'	WF				
3	All	(Operated by Phillips Petroleum Company under Osage Indian Agency Permit dated 8-17-51, Designated as South Burbank Unit)					
9	NE						
10	All						
15	NW (See 26N-6E, Osage Co)						
25	SE	Burbank 2700'	WF	30832	9-29-55	7223	Kewanee Oil Company
36	SE (See 25N-7E, Osage Co)	(Naval Waterflood Project) (Also Operated under Permit Granted by Osage Indian Agency)					
23	W/2	Burbank 2800'	WF	32943	7-27-56	8386	Phillips Petroleum Company
26	N/2	(Also Operated under Permit Granted by Osage Indian Agency, Designated as Downey Unit)					
4	SE	Burbank 2750'	WF	34234	2-20-57	9152	Champlin O&R Co
		(Operated by Champlin Refining Company under Osage Indian Agency Permit dated 8-1-56, Designated as Fletcher Unit)					
12	E/2 (See 25N-7E, Osage Co)	Burbank 2770'	WF				
		(Operated by Sunbury Mid-Continent Oil Company under Osage Indian Agency Permit dated 8-18-56, Designated as S.S.K.W. Unit)					
15	E/2 & SW	Burbank 2700'	WF	33686	11-7-56	8742	Tecumseh Oil Co. & Gas Company
16	SE	(Also Operated under Permit Granted by Osage Indian Agency)					
21	E/2 & NW	(Fairfax Unit)					
22	W/2						
28	NE						
5	All	Burbank 2900'	WF & GI	33665	11-21-56	8804	Kewanee Oil Company
6	NE (See 26N-5E, 26N-6E, Osage Co)	(Also Operated under Permit Granted by Osage Indian Agency, Designated as West Little Chief Unit)					

*Oil*  
*Law Records*  
*Oil*

*1008*  
*100172*  
*100172*

*Permit Granted by Osage Indian Agency*  
*Permit Granted by Osage Indian Agency*

*Permit Granted by Osage Indian Agency*  
*Permit Granted by Osage Indian Agency*

*Permit dated 8-1-56, Designated as*  
*Permit dated 8-1-56, Designated as*

