


OKLAHOMA SECONDARY RECOVERY

Sec.	Area and/or Well Description	Formation & Depth	Type Project	Order No.	Date	Applica-tion No.	Applicant
33 34	E/2 W/2 & SE (See 3S-17W, Tillman Co)	Upper Cisco 2700'-2800' (Frederick Pool Co-Operative Association)	WF	24967	7-24-51	3288	S.D. Johnson, et al & Kerr-McGee Oil Ind. & Cities Service Oil Co.
<p>- C O M P L I M E N T A R Y C O P Y -</p> <p>NOT TO BE REPRODUCED</p> <p>Oil-Law Records Corporation Oklahoma City, Oklahoma</p>							

(W) Well Description WF-Water Flood GI-Gas Injection TP-Thermal Process



TILLMAN COUNTY
Twp - 2S Rge - 17W
Page 1

OKLAHOMA SECONDARY RECOVERY

Sec.	Area and/or Well Description	Formation & Depth	Type Project	Order No.	Date	Application No.	Applicant
36	NE Complete Section	Topm. 4-18-89 Canyon Lime 2930'	WF	62165	4-6-66	24254	G.E. Kadane & Sons
36	NE Section + NW Section 4-78 200M.		WF	83411		33270	G.E. Kadane & Sons

(66)

(W) Well Description

WF-Water Flood

GI-Gas Injection

TP-Thermal Process



TILLMAN

COUNTY

Twp- 25

Rge- 18W

OKLAHOMA SECONDARY RECOVERY

Sec.	Area and/or Well Description	Formation & Depth	Type Project	Order No.	Date	Application No.	Applicant
3	N/2 (See 2S-17W, Tillman Co)	Upper Cisco 2700'-2800' (Frederick Pool Co-Operative Association)	WF	24967	7-24-51	3288	S. D. Johnson et al, Kerr-McGehee Oil Ind & Cities Service Oil Co
6 7	W/2 NW	Canyon 2950'	WF	49092	6-15-62	16832	G. E. Kaddane & Sons
6 7	S/2 SW & SW NW SW NW (See 3S-18W, Tillman Co)	Canyon 2900'	(HENDERSON UNIT)	53989	1-23-64	19523	G. E. Kaddane & Sons

(W) Well Description WF-Water Flood GI-Gas Injection TP-Thermal Process



141 TILLMAN COUNTY
Twp- 3S Rge- 17W

OKLAHOMA SECONDARY RECOVERY

Sec.	Area and/or Well Description	Formation & Depth	Type Project	Order No.	Date	Applica- tion No.	Applicant
3	N/2 (See 2S-17W, Tillman Co)	Upper Cisco 2700'-2800' (Frederick Pool Co-Operative Association)	WF	24967	7-24-51	3288	S. D. Johnson et al, Kerr-McGee Oil Ind & Cities Service Oil Co
6 7	W/2 NW <i>2500 4-18-89</i>	Canyon 2950'	WF	49092	6-15-62	16832	G. E. Kadane & Sons
6 7	S/2 SW & SW NW SW NW (See 3S-18W, Tillman Co)	Canyon 2900'	(HENDERSON UNIT)	53989	1-23-64	19523	G. E. Kadane & Sons

(W) Well Description

WF-Water Flood

GI-Gas Injection


TP-Thermal Process



TILLMAN COUNTY
Twp- 3S Rge- 17W

OKLAHOMA SECONDARY RECOVERY

Sec.	Area and/or Well Description	Formation & Depth	Type Project	Order No.	Date	Application No.	Applicant
1	S/2 & S/2 N/2 <i>SEIBERT 8-1 Disposal pluged 7-4-86 SW SW NE</i>	Producing Horizon 2950' <i>Norm. 9-83</i>	<i>SE/4</i> (CASSIDY-LYNCH-SEIBERT-TURNER UNIT) <i>pluged 4/75</i>	51964	6-5-63	18348	King Oil, Inc. <i>Asst. Eng. 45</i>
12	E/2 & SW	Canyon 2900'	(HENDERSON UNIT)	53989	1-23-64	19523	G. E. Kadane & Sons
13	NE & N/2 NW (See 35-17W, Tillman Co)						
34	NE	Strawn Conglomerate		60750	11-19-65	23345	Pince Bros Drig Co
35	NW & W 60 A of NE & SW	5500' <i>TERM - 12-89</i>	(DAVIDSON STRAWN CONGLOMERATE UNIT)				
5	Ripley B-1; CSE SC	STRAWN 5102-5116		402129	5-24-96	96000153	<i>over 100</i> J. & E Energy, Inc.



OKLAHOMA SECONDARY RECOVERY

Sec.	Area and/or Well Description	Formation & Depth	Type Project	Order No.	Date	Applica- tion No.	Applicant
2	SW SW	Strawn 5000' <i>Topm. 4-18-89</i>	WF	41287	12-17-59	12935	G. E. Kodane & Sons
3	W/2 & SW NE & SE	(TRIMUE UNIT - C) (G. E. KADANE & SONS - OPERATOR)					


(W) Well Description WF-Water Flood GI-Gas Injection TP-Thermal Process



TILLMAN COUNTY
Twp- 35 Rge- 19W

OKLAHOMA SECONDARY RECOVERY

Sec.	Area and/or Well Description	Formation & Depth	Type Project	Order No.	Date	Application No.	Applicant
33	Lots 1, 2 & Riparian Lands thereto	Cisco or Gunsite 1620'	WF	54154	2-11-64	19622	M.C. Anderson Monsieur's Oil Co. (117)



(W) Well Description

WF-Water Flood

GI-Gas Injection

TP-Thermal Process



TILLMAN

COUNTY

Twp- 4S

Rge- 14W

OKLAHOMA SECONDARY RECOVERY

Sec.	Area and/or Well Description	Formation & Depth	Type Project	Order No.	Date	Application No.	Applicant
	Irregular area comprising 927.2 acres along Oklahoma-Texas state line (See Order for detailed description)	Pennsylvanian 1560-1640' (WEST RED RIVER UNIT)		48067	2-15-62	15409	Fain & McGaha
4	(Check order for location) Goehler #1 244 50-19W	Gunsite Sands 1700'	WF	124670	10-5-76	45532	Anderson Oil Company Vinson, Clark
4	SUSWNE; Goehler #13	Hunnsight 1636	WF	343615	12-15-89	21069	Anderson Oil Co.
4	Goehler #3	Hunnsight 1613		367651	8/1-7/92	23917	Anderson Oil Co.
3	SUNWSENE; Goehler #7 #4	Hunnsight 1596-1676	WF	377846	11-10-93	25417	Cal-Tex Oil Corp. Co.
6	SSUSWSE; Row #2	Hunnsight 1590 1666	WF	387162	10-19-94	910000784	Big Sandy Oil Co.

Well Description WF-Water Flood GI-Gas Injection TP-Thermal Process



TILLMAN COUNTY
Twp - 5S Rge - 14W