

Invenergy

1401 17th Street | Suite 1100 | Denver, Colorado 80202
T 303-800-9341 | F 303-797-5491

August 11, 2020

Via Electronic Submission

Oklahoma Corporation Commission
Attn: Director of Public Utility Division
P.O. Box 52000
Oklahoma City, OK 73152-2000
PUDenergy@occcemail.com

RE: Revised Notice of Intent to Build a Wind Energy Facility in Alfalfa County, Major County, and Woods County, Oklahoma in accordance with the Oklahoma Wind Energy Development Act.

Ladies and Gentlemen:

Pursuant to the Oklahoma Wind Energy Development Act (“Act”) and the Oklahoma Corporation Commission (“OCC”) rules implementing the Act, this letter is a revised notification of intent to build a wind energy facility (“Revised Notice”). We intend to construct wind energy turbines and related facilities for the Sundance Wind Energy Project in Alfalfa County, Major County, and Woods County, Oklahoma (the “Project”). The original Notice of Intent was provided to you within six (6) months of the initial filing of the Notice of Proposed Construction (“7460-1 Forms”) with the Federal Aviation Administration (“FAA”), made on September 4, 2019. Pursuant to §17-160.21.A., a wind energy facility owner shall not be required to start the notification processes over unless the subsequent 7460-1 forms expand the project beyond its original boundaries submitted to the OCC. As such on June 22, 2020 and August 5, 2020 the Project submitted three additional 7460-1 Forms for structures located inside the original Project boundary, and also added the location of the transmission line, which expanded the original Project boundary. As such, out of an abundance of caution, this Revised Notice is being provided to the OCC in order to ensure compliance with §17-160.21.A.

Enclosed as Exhibit A to this Notice are copies of all the initial 7460-1s Forms for each wind turbine, met tower, or other structure that requires such form that is a part of the Project. A map depicting the revised Project boundary is included with this Revised Notice as Exhibit B. As of the date of this Revised Notice, and based on publicly available data, we confirm that the Project design complies with the setback requirements set forth under section 17-160.20A of the Act.

Invenergy

Within twenty-four (24) hours of submitting this Revised Notice to you, we are providing copies of this Revised Notice to the Alfalfa Board of County Commissioners, the Major Board of County Commissioners, and the Woods Board of County Commissioners. No portion of the Project is located within an incorporated area of a municipality.

Please file stamp a copy of this letter confirming your receipt and send us a file-stamped copy, and please confirm receipt of this Revised Notice by providing an email confirmation Demi Gastouniotis, at DGastouniotis@invenergy.com. Thank you.

Sincerely,
Sundance Wind Project, LLC


By: 
CDEF36137BDB474...
Name: James Williams
Title: Vice President

Exhibit A

All initial FAA 7460-1 filings for the Sundance Project

[attached]

ASN	Folder Name	Project Name	Structure Name	Status	Date Accepted	Date Determined	7460-2 Received
2019-WTW-8475-OE		SUNDA-000543499-19	1	Determined	09/04/2019	07/24/2020	
2019-WTW-8476-OE		SUNDA-000543499-19	2	Determined	09/04/2019	07/24/2020	
2019-WTW-8477-OE		SUNDA-000543499-19	3	Determined	09/04/2019	07/24/2020	
2019-WTW-8478-OE		SUNDA-000543499-19	4	Determined	09/04/2019	07/24/2020	
2019-WTW-8479-OE		SUNDA-000543499-19	5	Determined	09/04/2019	07/24/2020	
2019-WTW-8480-OE		SUNDA-000543499-19	6	Determined	09/04/2019	07/24/2020	
2019-WTW-8481-OE		SUNDA-000543499-19	7	Determined	09/04/2019	07/24/2020	
2019-WTW-8482-OE		SUNDA-000543499-19	8	Determined	09/04/2019	07/24/2020	
2019-WTW-8483-OE		SUNDA-000543499-19	9	Determined	09/04/2019	07/24/2020	
2019-WTW-8484-OE		SUNDA-000543499-19	10	Determined	09/04/2019	07/24/2020	
2019-WTW-8485-OE		SUNDA-000543499-19	11	Determined	09/04/2019	07/24/2020	
2019-WTW-8486-OE		SUNDA-000543499-19	12	Determined	09/04/2019	07/24/2020	
2019-WTW-8487-OE		SUNDA-000543499-19	13	Determined	09/04/2019	07/24/2020	
2019-WTW-8488-OE		SUNDA-000543499-19	14	Determined	09/04/2019	07/24/2020	
2019-WTW-8489-OE		SUNDA-000543499-19	15	Determined	09/04/2019	07/24/2020	
2019-WTW-8490-OE		SUNDA-000543499-19	16	Determined	09/04/2019	07/24/2020	
2019-WTW-8491-OE		SUNDA-000543499-19	17	Determined	09/04/2019	07/24/2020	
2019-WTW-8492-OE		SUNDA-000543499-19	18	Determined	09/04/2019	07/24/2020	
2019-WTW-8493-OE		SUNDA-000543499-19	19	Determined	09/04/2019	07/24/2020	
2019-WTW-8494-OE		SUNDA-000543499-19	20	Determined	09/04/2019	07/24/2020	
2019-WTW-8495-OE		SUNDA-000543499-19	21	Determined	09/04/2019	07/24/2020	
2019-WTW-8496-OE		SUNDA-000543499-19	22	Determined	09/04/2019	07/24/2020	
2019-WTW-8497-OE		SUNDA-000543499-19	23	Determined	09/04/2019	07/24/2020	
2019-WTW-8498-OE		SUNDA-000543499-19	24	Determined	09/04/2019	07/24/2020	
2019-WTW-8499-OE		SUNDA-000543499-19	25	Determined	09/04/2019	07/24/2020	
2019-WTW-8500-OE		SUNDA-000543499-19	26	Determined	09/04/2019	07/24/2020	
2019-WTW-8501-OE		SUNDA-000543499-19	27	Determined	09/04/2019	07/24/2020	
2019-WTW-8502-OE		SUNDA-000543499-19	28	Determined	09/04/2019	07/24/2020	

2019-WTW-8540-OE	SUNDA-000543499-19	66	Determined	09/04/2019	07/24/2020
2019-WTW-8541-OE	SUNDA-000543499-19	67	Determined	09/04/2019	07/24/2020
2019-WTW-8542-OE	SUNDA-000543499-19	68	Determined	09/04/2019	07/24/2020
2019-WTW-8543-OE	SUNDA-000543499-19	69	Determined	09/04/2019	07/24/2020
2019-WTW-8544-OE	SUNDA-000543499-19	70	Determined	09/04/2019	07/24/2020
2019-WTW-8545-OE	SUNDA-000543499-19	71	Determined	09/04/2019	07/24/2020
2019-WTW-8546-OE	SUNDA-000543499-19	72	Determined	09/04/2019	07/24/2020
2019-WTW-8547-OE	SUNDA-000543499-19	73	Determined	09/04/2019	07/24/2020
2019-WTW-8548-OE	SUNDA-000543499-19	74	Determined	09/04/2019	07/24/2020
2019-WTW-8549-OE	SUNDA-000543499-19	75	Determined	09/04/2019	07/24/2020
2019-WTW-8550-OE	SUNDA-000543499-19	76	Determined	09/04/2019	07/24/2020
2019-WTW-8551-OE	SUNDA-000543499-19	77	Determined	09/04/2019	07/24/2020
2019-WTW-8552-OE	SUNDA-000543499-19	78	Determined	09/04/2019	07/24/2020
2019-WTW-8553-OE	SUNDA-000543499-19	79	Determined	09/04/2019	07/24/2020

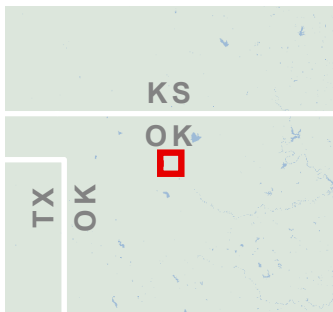
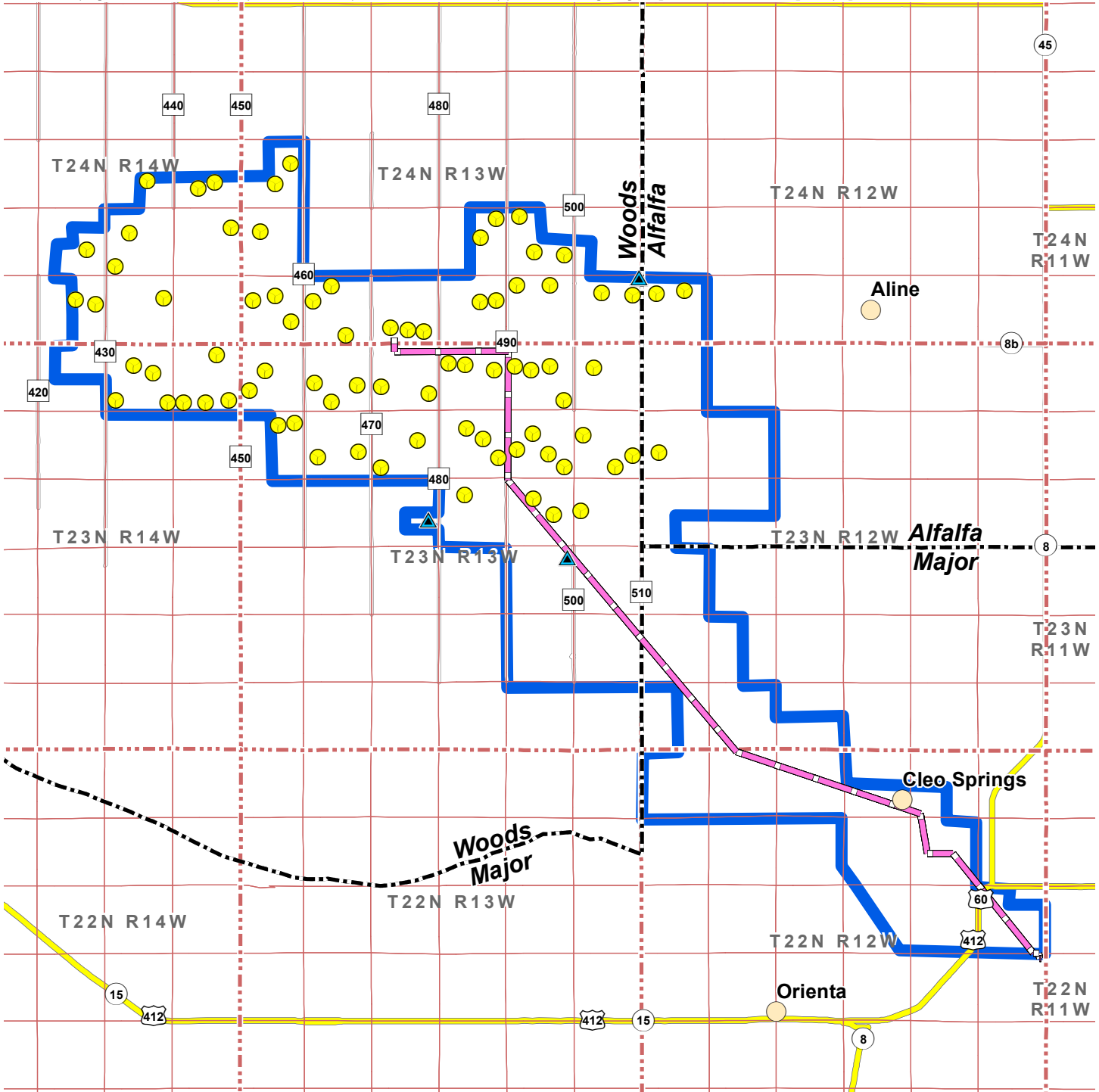
Permanent Met Towers

2020-WTW-5907-OE	SUNDA-000589582-20	1	Determined	06/22/2020	07/31/2020
2020-WTW-5908-OE	SUNDA-000589582-20	2	Determined	06/22/2020	07/31/2020
2020-WTW-6957-OE	SUNDA-000590875-20	3	Work In Progress	08/05/2020	

Exhibit B

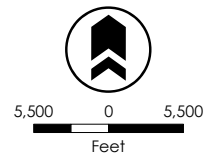
Revised Project Boundary Map

[attached]



Legend

- Transmission Route
 - Turbine Location
 - Met Mast
 - Township/Range Boundary
 - Section Line
 - Project Boundary
- Road Classification**
- US/State Route
 - County Road
 - County Boundary



Sundance Project

Sundance Wind Project | Alfalfa, Major, and Woods Counties, Oklahoma

Rev. 00
August 10, 2020

