



16105 West 113th Street, Suite 105
Lenexa, Kansas 66219

P: 913.888.9463

tradewindenergy.com

RECEIVED
PUBLIC UTILITY
DIVISION

2015 JUL 10 PM 2 15

Oklahoma Corporation Commission
P.O. Box 52000
Oklahoma City, OK

July 7, 2015

Attn: Fairo Mitchell
Chief of Water and Energy
Public Utility Division

NOTICE OF INTENT TO CONSTRUCT

In order to comply with the requirements of Section 2 of Oklahoma Senate Bill 808¹ ("SB 808") that was approved by the legislature and signed by the Governor, and in advance of certain rules that are to be promulgated by the Oklahoma Corporation Commission ("Commission") pursuant to the passage of SB 808, Tradewind Energy, Inc. ("Company") on behalf of Mustang Run Wind Project, LLC, hereby informs the Commission of its intent to construct the Mustang Run Wind Project (the "Project") located in Osage County, Oklahoma.

The Project has been under active development for several years. The most recent FAA form 7460-1 filing was made on March 2, 2015. A summary of the March 2, 2015 FAA form 7460-1 filings for each wind turbine tower location within the Project boundary is attached as Exhibit A. Exhibit B to this letter presents a diagram indicating the Project boundary. As of the date of this notice, and based on the best publicly available data, Company attests, that the Project design is in full compliance with the setbacks required by SB 808.

In accordance with the notification requirements of SB 808, notice of intent to construct will also be subsequently provided to the Osage County Commissioners. Evidence of that forthcoming notice is provided as Exhibit C. No project facilities are located within an incorporated area of a municipality, and thus no additional notice is required under SB 808.

Please do not hesitate to contact us with any questions regarding this filing.

Sincerely,

A handwritten signature in black ink, appearing to read "Frank B. Costanza", written over a horizontal line.

Frank B. Costanza
Executive Vice President, Legislative and Regulatory Affairs

CC:
Brandy Wreath, Director, Public Utility Division
Natasha Scott, Deputy General Counsel for Public Utilities, General Counsel's Office
Jeff Riles, Manager of Regulatory Affairs, Enel Green Power North America, Inc.

¹ Senate Bill 808 will become effective 90 days after *sine die* of the Oklahoma State Legislature, and Section 2 will appear in the Oklahoma State Statutes in Section 160.21, Title 17.

Exhibit – A

Mustang Run Wind Project

Summary FAA Form 7460 – 1

Wind Turbine Locations



Notice of Proposed Construction or Alteration - Off Airport

Add a new Case Off Airport - Desk Reference Guide V_2015.1.0

Add a New Case Off Airport for Wind Turbines - Met Towers - Desk Reference Guide V_2015.1.0

Project Name: MUSTA-000304929-15

Project Summary : MUSTA-000304929-15

Structure	City, State	Lat/Long	Map	Actions	7460-2 Received	Latest Letter
T1 Determined 2015-WTW-3036-OE	Pawhuska, OK	36° 42' 49.18" 96° 33' 10.21"	Show Map	Clone Upload a PDF Add 7460-2		DNH
T2 Determined 2015-WTW-3037-OE	Pawhuska, OK	36° 42' 46.10" 96° 33' 23.16"	Show Map	Clone Upload a PDF Add 7460-2		DNH
T3 Determined 2015-WTW-3038-OE	Pawhuska, OK	36° 42' 53.41" 96° 33' 33.20"	Show Map	Clone Upload a PDF Add 7460-2		DNH
T4 Determined 2015-WTW-3039-OE	Pawhuska, OK	36° 43' 29.89" 96° 33' 24.27"	Show Map	Clone Upload a PDF Add 7460-2		DNH
T5 Determined 2015-WTW-3040-OE	Pawhuska, OK	36° 43' 30.07" 96° 33' 37.61"	Show Map	Clone Upload a PDF Add 7460-2		DNH
T6 Determined 2015-WTW-3041-OE	Pawhuska, OK	36° 43' 33.58" 96° 33' 52.17"	Show Map	Clone Upload a PDF Add 7460-2		DNH
T7 Determined 2015-WTW-3042-OE	Pawhuska, OK	36° 43' 22.68" 96° 34' 1.58"	Show Map	Clone Upload a PDF Add 7460-2		DNH
T8 Determined 2015-WTW-3043-OE	Pawhuska, OK	36° 43' 26.08" 96° 34' 14.00"	Show Map	Clone Upload a PDF Add 7460-2		DNH
T9 Determined 2015-WTW-3044-OE	Pawhuska, OK	36° 43' 21.78" 96° 34' 26.11"	Show Map	Clone Upload a PDF Add 7460-2		DNH
T10 Determined 2015-WTW-3045-OE	Pawhuska, OK	36° 43' 31.82" 96° 34' 47.60"	Show Map	Clone Upload a PDF Add 7460-2		DNH
T11 Determined 2015-WTW-3046-OE	Pawhuska, OK	36° 43' 33.30" 96° 35' 0.90"	Show Map	Clone Upload a PDF Add 7460-2		DNH
T12 Determined 2015-WTW-3047-OE	Pawhuska, OK	36° 43' 35.27" 96° 35' 13.37"	Show Map	Clone Upload a PDF Add 7460-2		DNH
T13 Determined 2015-WTW-3048-OE	Pawhuska, OK	36° 43' 12.80" 96° 35' 25.28"	Show Map	Clone Upload a PDF Add 7460-2		DNH
T14 Determined 2015-WTW-3049-OE	Pawhuska, OK	36° 43' 6.91" 96° 35' 37.35"	Show Map	Clone Upload a PDF Add 7460-2		DNH







Notice of Proposed Construction or Alteration - Off Airport

T15 Determined 2015-WTW-3050-OE	Pawhuska, OK	36° 43' 6.70" 96° 35' 51.10"	<input checked="" type="checkbox"/> Show Map	Clone Upload a PDF Add 7460-2	
T16 Determined 2015-WTW-3051-OE	Pawhuska, OK	36° 44' 7.00" 96° 33' 18.82"	<input checked="" type="checkbox"/> Show Map	Clone Upload a PDF Add 7460-2	
T17 Determined 2015-WTW-3052-OE	Pawhuska, OK	36° 44' 9.55" 96° 33' 30.83"	<input checked="" type="checkbox"/> Show Map	Clone Upload a PDF Add 7460-2	
T18 Determined 2015-WTW-3053-OE	Pawhuska, OK	36° 44' 10.01" 96° 33' 43.35"	<input checked="" type="checkbox"/> Show Map	Clone Upload a PDF Add 7460-2	
T19 Determined 2015-WTW-3054-OE	Pawhuska, OK	36° 44' 2.37" 96° 34' 5.53"	<input checked="" type="checkbox"/> Show Map	Clone Upload a PDF Add 7460-2	
T20 Determined 2015-WTW-3055-OE	Pawhuska, OK	36° 43' 59.19" 96° 34' 18.12"	<input checked="" type="checkbox"/> Show Map	Clone Upload a PDF Add 7460-2	
T21 Determined 2015-WTW-3056-OE	Pawhuska, OK	36° 43' 59.21" 96° 34' 31.75"	<input checked="" type="checkbox"/> Show Map	Clone Upload a PDF Add 7460-2	
T22 Determined 2015-WTW-3057-OE	Pawhuska, OK	36° 44' 2.30" 96° 34' 44.67"	<input checked="" type="checkbox"/> Show Map	Clone Upload a PDF Add 7460-2	
T23 Determined 2015-WTW-3058-OE	Pawhuska, OK	36° 44' 10.52" 96° 34' 55.25"	<input checked="" type="checkbox"/> Show Map	Clone Upload a PDF Add 7460-2	
T24 Determined 2015-WTW-3059-OE	Pawhuska, OK	36° 44' 28.62" 96° 35' 9.36"	<input checked="" type="checkbox"/> Show Map	Clone Upload a PDF Add 7460-2	
T25 Determined 2015-WTW-3060-OE	Pawhuska, OK	36° 44' 28.57" 96° 35' 22.83"	<input checked="" type="checkbox"/> Show Map	Clone Upload a PDF Add 7460-2	
T26 Determined 2015-WTW-3061-OE	Pawhuska, OK	36° 44' 36.09" 96° 33' 0.96"	<input checked="" type="checkbox"/> Show Map	Clone Upload a PDF Add 7460-2	
T27 Determined 2015-WTW-3062-OE	Pawhuska, OK	36° 44' 36.54" 96° 33' 15.10"	<input checked="" type="checkbox"/> Show Map	Clone Upload a PDF Add 7460-2	
T28 Determined 2015-WTW-3063-OE	Pawhuska, OK	36° 44' 37.96" 96° 33' 28.88"	<input checked="" type="checkbox"/> Show Map	Clone Upload a PDF Add 7460-2	
T29 Determined 2015-WTW-3064-OE	Pawhuska, OK	36° 44' 38.93" 96° 33' 42.80"	<input checked="" type="checkbox"/> Show Map	Clone Upload a PDF Add 7460-2	
T30 Determined 2015-WTW-3065-OE	Pawhuska, OK	36° 44' 40.51" 96° 33' 58.44"	<input checked="" type="checkbox"/> Show Map	Clone Upload a PDF Add 7460-2	
T31 Determined 2015-WTW-3066-OE	Pawhuska, OK	36° 44' 35.73" 96° 34' 8.83"	<input checked="" type="checkbox"/> Show Map	Clone Upload a PDF Add 7460-2	
T32 Determined 2015-WTW-3067-OE	Pawhuska, OK	36° 44' 33.65" 96° 34' 21.27"	<input checked="" type="checkbox"/> Show Map	Clone Upload a PDF Add 7460-2	
T33 Determined 2015-WTW-3068-OE	Pawhuska, OK	36° 44' 28.33" 96° 34' 32.56"	<input checked="" type="checkbox"/> Show Map	Clone Upload a PDF Add 7460-2	
T34 Determined 2015-WTW-3069-OE	Pawhuska, OK	36° 44' 29.85" 96° 34' 44.97"	<input checked="" type="checkbox"/> Show Map	Clone Upload a PDF Add 7460-2	
T35 Determined 2015-WTW-3070-OE	Pawhuska, OK	36° 44' 34.51" 96° 34' 57.44"	<input checked="" type="checkbox"/> Show Map	Clone Upload a PDF Add 7460-2	
T36 Determined	Pawhuska, OK	36° 45' 7.07" 96° 32' 44.86"	<input checked="" type="checkbox"/> Show Map	Clone Upload a PDF	

Notice of Proposed Construction or Alteration - Off Airport

2015-WTW-3071-OE					Add 7460-2	
T37 Determined 2015-WTW-3072-OE	Pawhuska, OK	36° 45' 11.17" 96° 32' 58.36"	<input checked="" type="checkbox"/> Show Map	Clone Upload a PDF Add 7460-2		DNH
T38 Determined 2015-WTW-3073-OE	Pawhuska, OK	36° 45' 9.70" 96° 33' 12.80"	<input checked="" type="checkbox"/> Show Map	Clone Upload a PDF Add 7460-2		DNH
T39 Determined 2015-WTW-3074-OE	Pawhuska, OK	36° 45' 7.60" 96° 33' 27.14"	<input checked="" type="checkbox"/> Show Map	Clone Upload a PDF Add 7460-2		DNH
T40 Determined 2015-WTW-3075-OE	Pawhuska, OK	36° 45' 7.08" 96° 33' 42.40"	<input checked="" type="checkbox"/> Show Map	Clone Upload a PDF Add 7460-2		DNH
T41 Determined 2015-WTW-3076-OE	Pawhuska, OK	36° 45' 9.63" 96° 34' 5.62"	<input checked="" type="checkbox"/> Show Map	Clone Upload a PDF Add 7460-2		DNH
T42 Determined 2015-WTW-3077-OE	Pawhuska, OK	36° 45' 9.58" 96° 34' 19.05"	<input checked="" type="checkbox"/> Show Map	Clone Upload a PDF Add 7460-2		DNH
T43 Determined 2015-WTW-3078-OE	Pawhuska, OK	36° 45' 9.60" 96° 34' 32.35"	<input checked="" type="checkbox"/> Show Map	Clone Upload a PDF Add 7460-2		DNH
T44 Determined 2015-WTW-3079-OE	Pawhuska, OK	36° 45' 9.49" 96° 34' 46.15"	<input checked="" type="checkbox"/> Show Map	Clone Upload a PDF Add 7460-2		DNH
T45 Determined 2015-WTW-3080-OE	Pawhuska, OK	36° 45' 6.09" 96° 34' 59.28"	<input checked="" type="checkbox"/> Show Map	Clone Upload a PDF Add 7460-2		DNH
T46 Determined 2015-WTW-3081-OE	Pawhuska, OK	36° 45' 7.88" 96° 35' 17.12"	<input checked="" type="checkbox"/> Show Map	Clone Upload a PDF Add 7460-2		DNH
T48 Determined 2015-WTW-3082-OE	Pawhuska, OK	36° 45' 42.63" 96° 32' 33.89"	<input checked="" type="checkbox"/> Show Map	Clone Upload a PDF Add 7460-2		DNH
T49 Determined 2015-WTW-3083-OE	Pawhuska, OK	36° 45' 47.32" 96° 32' 47.77"	<input checked="" type="checkbox"/> Show Map	Clone Upload a PDF Add 7460-2		DNH
T50 Determined 2015-WTW-3084-OE	Pawhuska, OK	36° 45' 58.23" 96° 33' 0.69"	<input checked="" type="checkbox"/> Show Map	Clone Upload a PDF Add 7460-2		DNH
T51 Determined 2015-WTW-3085-OE	Pawhuska, OK	36° 45' 55.53" 96° 33' 14.37"	<input checked="" type="checkbox"/> Show Map	Clone Upload a PDF Add 7460-2		DNH
T52 Determined 2015-WTW-3086-OE	Pawhuska, OK	36° 45' 55.57" 96° 33' 27.31"	<input checked="" type="checkbox"/> Show Map	Clone Upload a PDF Add 7460-2		DNH
T53 Determined 2015-WTW-3087-OE	Pawhuska, OK	36° 45' 56.66" 96° 33' 40.74"	<input checked="" type="checkbox"/> Show Map	Clone Upload a PDF Add 7460-2		DNH
T54 Determined 2015-WTW-3088-OE	Pawhuska, OK	36° 45' 58.50" 96° 34' 1.05"	<input checked="" type="checkbox"/> Show Map	Clone Upload a PDF Add 7460-2		DNH
T55 Determined 2015-WTW-3089-OE	Pawhuska, OK	36° 45' 53.18" 96° 34' 12.40"	<input checked="" type="checkbox"/> Show Map	Clone Upload a PDF Add 7460-2		DNH
T56 Determined 2015-WTW-3090-OE	Pawhuska, OK	36° 45' 52.85" 96° 34' 26.27"	<input checked="" type="checkbox"/> Show Map	Clone Upload a PDF Add 7460-2		DNH
T57 Determined 2015-WTW-3091-OE	Pawhuska, OK	36° 45' 52.68" 96° 34' 40.03"	<input checked="" type="checkbox"/> Show Map	Clone Upload a PDF Add 7460-2		DNH
T58 Determined 2015-WTW-3092-OE	Pawhuska, OK	36° 45' 50.72" 96° 34' 53.84"	<input checked="" type="checkbox"/> Show Map	Clone Upload a PDF Add 7460-2		DNH

Notice of Proposed Construction or Alteration - Off Airport

T59 Determined 2015-WTW-3093-OE	Pawhuska, OK	36° 45' 42.08" 96° 35' 5.97"	 Show Map	Clone Upload a PDF Add 7460-2	 DNE
T60 Determined 2015-WTW-3094-OE	Pawhuska, OK	36° 45' 35.97" 96° 35' 19.83"	 Show Map	Clone Upload a PDF Add 7460-2	 DNE
T61 Determined 2015-WTW-3095-OE	Pawhuska, OK	36° 46' 18.33" 96° 35' 3.50"	 Show Map	Clone Upload a PDF Add 7460-2	 DNE
T62 Determined 2015-WTW-3096-OE	Pawhuska, OK	36° 46' 11.68" 96° 35' 20.85"	 Show Map	Clone Upload a PDF Add 7460-2	 DNE
T63 Determined 2015-WTW-3097-OE	Pawhuska, OK	36° 46' 34.61" 96° 34' 1.04"	 Show Map	Clone Upload a PDF Add 7460-2	 DNE
T64 Determined 2015-WTW-3098-OE	Pawhuska, OK	36° 46' 29.22" 96° 34' 13.27"	 Show Map	Clone Upload a PDF Add 7460-2	 DNE
T65 Determined 2015-WTW-3099-OE	Pawhuska, OK	36° 46' 31.43" 96° 34' 26.31"	 Show Map	Clone Upload a PDF Add 7460-2	 DNE
T66 Determined 2015-WTW-3100-OE	Pawhuska, OK	36° 46' 33.29" 96° 34' 39.52"	 Show Map	Clone Upload a PDF Add 7460-2	 DNE
T67 Determined 2015-WTW-3101-OE	Pawhuska, OK	36° 46' 37.11" 96° 34' 51.98"	 Show Map	Clone Upload a PDF Add 7460-2	 DNE
T68 Determined 2015-WTW-3102-OE	Pawhuska, OK	36° 46' 47.99" 96° 35' 3.86"	 Show Map	Clone Upload a PDF Add 7460-2	 DNE
T69 Determined 2015-WTW-3103-OE	Pawhuska, OK	36° 43' 35.29" 96° 35' 25.62"	 Show Map	Clone Upload a PDF Add 7460-2	 DNE
T70 Determined 2015-WTW-3104-OE	Pawhuska, OK	36° 43' 32.63" 96° 35' 38.56"	 Show Map	Clone Upload a PDF Add 7460-2	 DNE
T103 Determined 2015-WTW-3105-OE	Pawhuska, OK	36° 43' 52.53" 96° 33' 7.83"	 Show Map	Clone Upload a PDF Add 7460-2	 DNE
T104 Determined 2015-WTW-3106-OE	Pawhuska, OK	36° 42' 33.80" 96° 32' 55.87"	 Show Map	Clone Upload a PDF Add 7460-2	 DNE
T105 Determined 2015-WTW-3107-OE	Pawhuska, OK	36° 42' 32.04" 96° 32' 41.54"	 Show Map	Clone Upload a PDF Add 7460-2	 DNE
T106 Determined 2015-WTW-3108-OE	Pawhuska, OK	36° 42' 35.77" 96° 32' 27.39"	 Show Map	Clone Upload a PDF Add 7460-2	 DNE
T107 Determined 2015-WTW-3109-OE	Pawhuska, OK	36° 42' 42.18" 96° 34' 8.98"	 Show Map	Clone Upload a PDF Add 7460-2	 DNE
T108 Determined 2015-WTW-3110-OE	Pawhuska, OK	36° 42' 39.63" 96° 34' 22.68"	 Show Map	Clone Upload a PDF Add 7460-2	 DNE

Mapping - Desk Reference Guide V_2014.2.0 Attaching Documents - Desk Reference Guide V_2014.2.0

Upload a PDF to the Project

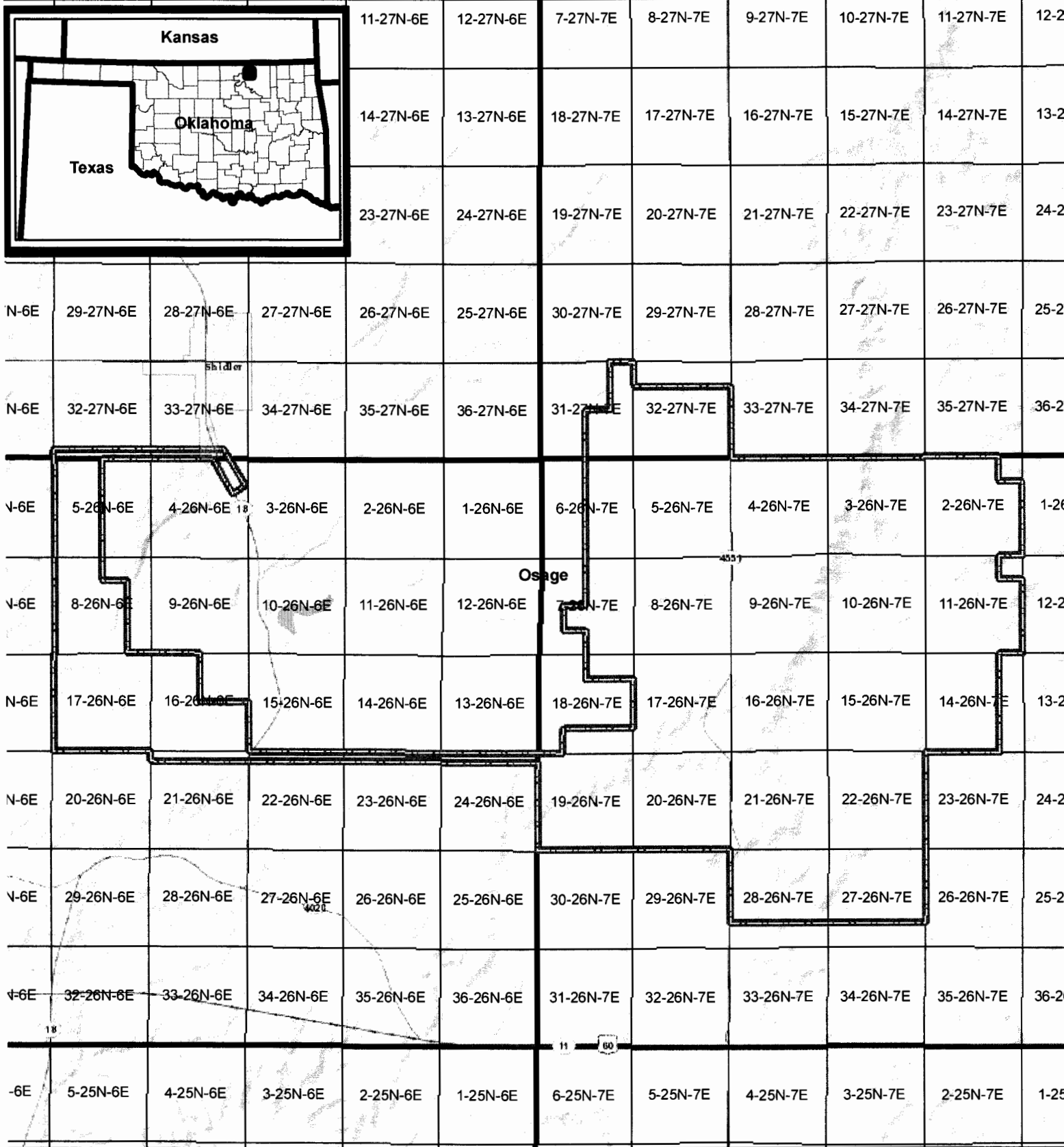
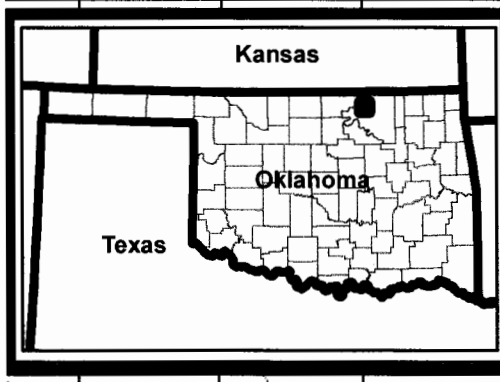
Exhibit – B




Mustang Run Wind Project

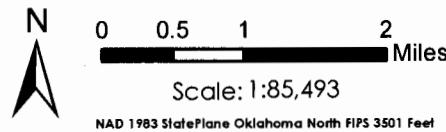
Project Boundary Map

Mustang Run Wind Project

Osage County, Oklahoma



-  Project Boundary
-  Sections
-  Townships



Confidential and proprietary information.
Copyright 2015 Tradewind Energy, Inc.