

Red Dirt Wind Project, LLC
16105 West 113th Street, Suite 105
Lenexa, Kansas 66219
P: 913.888.9463
tradewindenergy.com

RECEIVED
PUBLIC UTILITY
DIVISION

2016 MAR 2 AM 11 43

Oklahoma Corporation Commission
P.O. Box 52000
Oklahoma City, OK 73152-2000

February 29, 2016

Attn: Fairo Mitchell
Chief of Water and Energy
Public Utility Division

NOTICE OF INTENT TO CONSTRUCT


In order to comply with the requirements of Section 2 of Oklahoma Senate Bill 808 ("SB 808") that was approved by the legislature and signed by the Governor, and in advance of certain rules that are to be promulgated by the Oklahoma Corporation Commission ("Commission") pursuant to the passage of SB 808, Red Dirt Wind Project, LLC, hereby informs the Commission of its intent to construct the Red Dirt Wind Project in Kingfisher & Logan Counties, Oklahoma.

FAA 7460-1 Notice of Proposed Construction or Alteration forms have been filed and a summary of the filing is included in Exhibit A. Exhibit B to the letter presents a diagram indicating the Project boundary. As of this notice, and based on the best publicly available data, Company attests, that the Project design is in full compliance with the setbacks required by SB 808.

In accordance with the notification requirements of SB 808, notice of intent to construct will also be subsequently provided to the Kingfisher and Logan County Commissioners. Evidence of that forthcoming notice is provided as Exhibit C. No project facilities are located within an incorporated area of a municipality and thus no additional notice is required under SB 808.

Please do not hesitate to contact us with any questions regarding this filing.

Sincerely,



Geoff Coventry
Vice President
Red Dirt Wind Project, LLC

CC:

Brandy Wreath, Director, Public Utility Division
Natasha Scott, Deputy General Counsel for Public Utilities, General Counsel's Office
Jeff Riles, Manager of Regulatory Affairs, Enel Green Power North America
Joe Arb, Vice President Development and Project Management

Exhibit-A

Red Dirt Wind Project

FAA Form 7460-1 Summary

Wind Turbine Locations



Notice of Proposed Construction or Alteration - Off Airport

[Add a new Case Off Airport - Desk Reference Guide V_2015.4.0](#)

[Add a New Case Off Airport for Wnd Turbines - Met Towers - Desk Reference Guide V_2015.4.0](#)

Project Name: RED D-000359780-16

Project Summary : RED D-000359780-16

Structure	City, State	Lat/Long	Map	Actions	7460-2 Received	Latest Letter
T001 Accepted 2016-WTW-2980-OE	Hennessey, OK	36° 7' 22.07" N 97° 48' 53.43" W	Show Map	Clone Upload a PDF Add 7460-2		None
T002 Accepted 2016-WTW-2981-OE	Hennessey, OK	36° 7' 23.55" N 97° 48' 39.01" W	Show Map	Clone Upload a PDF Add 7460-2		None
T003 Accepted 2016-WTW-2982-OE	Hennessey, OK	36° 7' 25.16" N 97° 48' 24.62" W	Show Map	Clone Upload a PDF Add 7460-2		None
T004 Accepted 2016-WTW-2983-OE	Hennessey, OK	36° 7' 24.84" N 97° 48' 8.82" W	Show Map	Clone Upload a PDF Add 7460-2		None
T005 Accepted 2016-WTW-2984-OE	Hennessey, OK	36° 6' 45.87" N 97° 48' 52.37" W	Show Map	Clone Upload a PDF Add 7460-2		None
T006 Accepted 2016-WTW-2985-OE	Hennessey, OK	36° 6' 30.15" N 97° 49' 23.97" W	Show Map	Clone Upload a PDF Add 7460-2		None
T007 Accepted 2016-WTW-2986-OE	Hennessey, OK	36° 6' 28.41" N 97° 49' 37.91" W	Show Map	Clone Upload a PDF Add 7460-2		None
T008 Accepted 2016-WTW-2987-OE	Hennessey, OK	36° 6' 22.33" N 97° 49' 59.99" W	Show Map	Clone Upload a PDF Add 7460-2		None
T009 Accepted 2016-WTW-2988-OE	Hennessey, OK	36° 6' 25.67" N 97° 50' 23.27" W	Show Map	Clone Upload a PDF Add 7460-2		None
T010 Accepted 2016-WTW-2989-OE	Hennessey, OK	36° 6' 25.84" N 97° 50' 37.66" W	Show Map	Clone Upload a PDF Add 7460-2		None
T011 Accepted 2016-WTW-2990-OE	Hennessey, OK	36° 6' 25.20" N 97° 50' 51.43" W	Show Map	Clone Upload a PDF Add 7460-2		None
T012 Accepted 2016-WTW-2991-OE	Hennessey, OK	36° 6' 25.52" N 97° 51' 5.18" W	Show Map	Clone Upload a PDF Add 7460-2		None
T013 Accepted 2016-WTW-2992-OE	Hennessey, OK	36° 6' 26.31" N 97° 51' 26.85" W	Show Map	Clone Upload a PDF Add 7460-2		None
T014 Accepted 2016-WTW-2993-OE	Hennessey, OK	36° 6' 26.47" N 97° 51' 43.69" W	Show Map	Clone Upload a PDF Add 7460-2		None
T015 Accepted 2016-WTW-2994-OE	Hennessey, OK	36° 5' 43.53" N 97° 51' 39.42" W	Show Map	Clone Upload a PDF Add 7460-2		None
T016 Accepted 2016-WTW-2995-OE	Hennessey, OK	36° 5' 43.52" N 97° 51' 21.99" W	Show Map	Clone Upload a PDF Add 7460-2		None
T017 Accepted 2016-WTW-2996-OE	Hennessey, OK	36° 5' 42.87" N 97° 51' 4.40" W	Show Map	Clone Upload a PDF Add 7460-2		None
T018 Accepted 2016-WTW-2997-OE	Hennessey, OK	36° 5' 42.57" N 97° 50' 49.81" W	Show Map	Clone Upload a PDF Add 7460-2		None
T019	Hennessey, OK	36° 5' 41.60" N	Show Map	Clone		None

Notice of Proposed Construction or Alteration - Off Airport

Accepted 2016-WTW-2998-OE		97° 50' 34.23" W		Upload a PDF Add 7460-2	
T020 Accepted 2016-WTW-2999-OE	Hennessey, OK	36° 5' 45.12" N 97° 49' 44.79" W	 Show Map	Clone Upload a PDF Add 7460-2	None
T021 Accepted 2016-WTW-3000-OE	Hennessey, OK	36° 5' 45.43" N 97° 49' 30.63" W	 Show Map	Clone Upload a PDF Add 7460-2	None
T022 Accepted 2016-WTW-3001-OE	Hennessey, OK	36° 5' 49.45" N 97° 49' 17.05" W	 Show Map	Clone Upload a PDF Add 7460-2	None
T023 Accepted 2016-WTW-3002-OE	Hennessey, OK	36° 5' 56.51" N 97° 48' 55.20" W	 Show Map	Clone Upload a PDF Add 7460-2	None
T024 Accepted 2016-WTW-3003-OE	Hennessey, OK	36° 5' 56.34" N 97° 48' 41.44" W	 Show Map	Clone Upload a PDF Add 7460-2	None
T025 Accepted 2016-WTW-3004-OE	Hennessey, OK	36° 5' 57.30" N 97° 48' 27.07" W	 Show Map	Clone Upload a PDF Add 7460-2	None
T026 Accepted 2016-WTW-3005-OE	Hennessey, OK	36° 4' 59.58" N 97° 51' 2.16" W	 Show Map	Clone Upload a PDF Add 7460-2	None
T027 Accepted 2016-WTW-3006-OE	Hennessey, OK	36° 4' 59.11" N 97° 50' 46.97" W	 Show Map	Clone Upload a PDF Add 7460-2	None
T028 Accepted 2016-WTW-3007-OE	Hennessey, OK	36° 5' 1.66" N 97° 50' 31.78" W	 Show Map	Clone Upload a PDF Add 7460-2	None
T029 Accepted 2016-WTW-3008-OE	Hennessey, OK	36° 5' 1.04" N 97° 50' 17.59" W	 Show Map	Clone Upload a PDF Add 7460-2	None
T030 Accepted 2016-WTW-3009-OE	Hennessey, OK	36° 5' 2.78" N 97° 49' 59.78" W	 Show Map	Clone Upload a PDF Add 7460-2	None
T031 Accepted 2016-WTW-3010-OE	Hennessey, OK	36° 5' 2.48" N 97° 49' 45.83" W	 Show Map	Clone Upload a PDF Add 7460-2	None
T032 Accepted 2016-WTW-3011-OE	Hennessey, OK	36° 5' 4.38" N 97° 49' 31.24" W	 Show Map	Clone Upload a PDF Add 7460-2	None
T033 Accepted 2016-WTW-3012-OE	Hennessey, OK	36° 5' 5.19" N 97° 49' 17.68" W	 Show Map	Clone Upload a PDF Add 7460-2	None
T034 Accepted 2016-WTW-3013-OE	Hennessey, OK	36° 5' 4.39" N 97° 48' 52.78" W	 Show Map	Clone Upload a PDF Add 7460-2	None
T035 Accepted 2016-WTW-3014-OE	Hennessey, OK	36° 5' 4.39" N 97° 48' 35.74" W	 Show Map	Clone Upload a PDF Add 7460-2	None
T036 Accepted 2016-WTW-3015-OE	Hennessey, OK	36° 5' 3.90" N 97° 48' 16.72" W	 Show Map	Clone Upload a PDF Add 7460-2	None
T037 Accepted 2016-WTW-3016-OE	Hennessey, OK	36° 4' 15.66" N 97° 51' 4.40" W	 Show Map	Clone Upload a PDF Add 7460-2	None
T038 Accepted 2016-WTW-3017-OE	Hennessey, OK	36° 4' 13.07" N 97° 50' 48.40" W	 Show Map	Clone Upload a PDF Add 7460-2	None
T039 Accepted 2016-WTW-3018-OE	Hennessey, OK	36° 4' 13.88" N 97° 50' 33.80" W	 Show Map	Clone Upload a PDF Add 7460-2	None
T040 Accepted 2016-WTW-3019-OE	Hennessey, OK	36° 4' 13.25" N 97° 50' 19.02" W	 Show Map	Clone Upload a PDF Add 7460-2	None
T041 Accepted 2016-WTW-3020-OE	Hennessey, OK	36° 4' 13.26" N 97° 50' 0.79" W	 Show Map	Clone Upload a PDF Add 7460-2	None
T042 Accepted 2016-WTW-3021-OE	Hennessey, OK	36° 4' 12.76" N 97° 49' 45.60" W	 Show Map	Clone Upload a PDF Add 7460-2	None
T043 Accepted 2016-WTW-3022-OE	Hennessey, OK	36° 4' 14.21" N 97° 49' 31.23" W	 Show Map	Clone Upload a PDF Add 7460-2	None
T044 Accepted	Hennessey, OK	36° 4' 13.88" N 97° 49' 14.84" W	 Show Map	Clone Upload a PDF	None

2016-WTW-3023-OE					Add 7460-2	
T045 Accepted 2016-WTW-3024-OE	Hennessey, OK	36° 4' 14.69" N 97° 48' 54.80" W		Show Map	Clone Upload a PDF Add 7460-2	None
T046 Accepted 2016-WTW-3025-OE	Hennessey, OK	36° 4' 14.36" N 97° 48' 40.82" W		Show Map	Clone Upload a PDF Add 7460-2	None
T047 Accepted 2016-WTW-3026-OE	Hennessey, OK	36° 4' 13.56" N 97° 48' 25.24" W		Show Map	Clone Upload a PDF Add 7460-2	None
T048 Accepted 2016-WTW-3027-OE	Hennessey, OK	36° 4' 10.52" N 97° 48' 11.05" W		Show Map	Clone Upload a PDF Add 7460-2	None
T049 Accepted 2016-WTW-3028-OE	Hennessey, OK	36° 4' 13.73" N 97° 47' 44.34" W		Show Map	Clone Upload a PDF Add 7460-2	None
T050 Accepted 2016-WTW-3029-OE	Hennessey, OK	36° 3' 37.19" N 97° 50' 49.60" W		Show Map	Clone Upload a PDF Add 7460-2	None
T051 Accepted 2016-WTW-3030-OE	Hennessey, OK	36° 3' 36.85" N 97° 50' 34.42" W		Show Map	Clone Upload a PDF Add 7460-2	None
T052 Accepted 2016-WTW-3031-OE	Hennessey, OK	36° 3' 36.84" N 97° 50' 20.03" W		Show Map	Clone Upload a PDF Add 7460-2	None
T053 Accepted 2016-WTW-3032-OE	Hennessey, OK	36° 3' 11.53" N 97° 51' 58.92" W		Show Map	Clone Upload a PDF Add 7460-2	None
T054 Accepted 2016-WTW-3033-OE	Hennessey, OK	36° 3' 17.49" N 97° 51' 40.25" W		Show Map	Clone Upload a PDF Add 7460-2	None
T055 Accepted 2016-WTW-3034-OE	Hennessey, OK	36° 3' 17.95" N 97° 51' 23.82" W		Show Map	Clone Upload a PDF Add 7460-2	None
T056 Accepted 2016-WTW-3035-OE	Hennessey, OK	36° 3' 1.91" N 97° 49' 48.85" W		Show Map	Clone Upload a PDF Add 7460-2	None
T057 Accepted 2016-WTW-3036-OE	Hennessey, OK	36° 2' 58.85" N 97° 49' 35.11" W		Show Map	Clone Upload a PDF Add 7460-2	None
T058 Accepted 2016-WTW-3037-OE	Hennessey, OK	36° 3' 7.03" N 97° 49' 21.72" W		Show Map	Clone Upload a PDF Add 7460-2	None
T059 Accepted 2016-WTW-3038-OE	Hennessey, OK	36° 3' 11.36" N 97° 48' 43.44" W		Show Map	Clone Upload a PDF Add 7460-2	None
T060 Accepted 2016-WTW-3039-OE	Hennessey, OK	36° 3' 10.57" N 97° 48' 26.03" W		Show Map	Clone Upload a PDF Add 7460-2	None
T061 Accepted 2016-WTW-3040-OE	Hennessey, OK	36° 3' 12.64" N 97° 48' 12.09" W		Show Map	Clone Upload a PDF Add 7460-2	None
T062 Accepted 2016-WTW-3041-OE	Hennessey, OK	36° 3' 11.04" N 97° 47' 52.25" W		Show Map	Clone Upload a PDF Add 7460-2	None
T063 Accepted 2016-WTW-3042-OE	Hennessey, OK	36° 3' 7.52" N 97° 47' 38.08" W		Show Map	Clone Upload a PDF Add 7460-2	None
T064 Accepted 2016-WTW-3043-OE	Hennessey, OK	36° 3' 8.47" N 97° 47' 22.28" W		Show Map	Clone Upload a PDF Add 7460-2	None
T065 Accepted 2016-WTW-3044-OE	Hennessey, OK	36° 3' 35.40" N 97° 46' 30.82" W		Show Map	Clone Upload a PDF Add 7460-2	None
T066 Accepted 2016-WTW-3045-OE	Hennessey, OK	36° 3' 35.91" N 97° 46' 16.86" W		Show Map	Clone Upload a PDF Add 7460-2	None
T067 Accepted 2016-WTW-3046-OE	Hennessey, OK	36° 3' 19.23" N 97° 46' 4.53" W		Show Map	Clone Upload a PDF Add 7460-2	None
T068 Accepted 2016-WTW-3047-OE	Hennessey, OK	36° 3' 18.58" N 97° 45' 45.08" W		Show Map	Clone Upload a PDF Add 7460-2	None
T069 Accepted 2016-WTW-3048-OE	Hennessey, OK	36° 3' 17.95" N 97° 45' 28.06" W		Show Map	Clone Upload a PDF Add 7460-2	None

Notice of Proposed Construction or Alteration - Off Airport

T070 Accepted 2016-WTW-3049-OE	Hennessey, OK	36° 3' 38.61" N 97° 45' 11.67" W	 Show Map	Clone Upload a PDF Add 7460-2	None
T071 Accepted 2016-WTW-3050-OE	Hennessey, OK	36° 3' 4.30" N 97° 44' 33.60" W	 Show Map	Clone Upload a PDF Add 7460-2	None
T072 Accepted 2016-WTW-3051-OE	Hennessey, OK	36° 3' 4.15" N 97° 44' 20.01" W	 Show Map	Clone Upload a PDF Add 7460-2	None
T073 Accepted 2016-WTW-3052-OE	Hennessey, OK	36° 3' 3.98" N 97° 44' 6.07" W	 Show Map	Clone Upload a PDF Add 7460-2	None
T074 Accepted 2016-WTW-3053-OE	Hennessey, OK	36° 3' 5.11" N 97° 43' 50.66" W	 Show Map	Clone Upload a PDF Add 7460-2	None
T075 Accepted 2016-WTW-3054-OE	Hennessey, OK	36° 3' 37.13" N 97° 43' 27.84" W	 Show Map	Clone Upload a PDF Add 7460-2	None
T076 Accepted 2016-WTW-3055-OE	Hennessey, OK	36° 3' 41.01" N 97° 43' 14.63" W	 Show Map	Clone Upload a PDF Add 7460-2	None
T077 Accepted 2016-WTW-3056-OE	Hennessey, OK	36° 3' 43.25" N 97° 42' 59.64" W	 Show Map	Clone Upload a PDF Add 7460-2	None
T078 Accepted 2016-WTW-3057-OE	Hennessey, OK	36° 2' 20.22" N 97° 51' 3.99" W	 Show Map	Clone Upload a PDF Add 7460-2	None
T079 Accepted 2016-WTW-3058-OE	Hennessey, OK	36° 2' 19.56" N 97° 50' 46.78" W	 Show Map	Clone Upload a PDF Add 7460-2	None
T080 Accepted 2016-WTW-3059-OE	Hennessey, OK	36° 2' 9.81" N 97° 50' 21.47" W	 Show Map	Clone Upload a PDF Add 7460-2	None
T081 Accepted 2016-WTW-3060-OE	Hennessey, OK	36° 2' 10.27" N 97° 50' 1.80" W	 Show Map	Clone Upload a PDF Add 7460-2	None
T082 Accepted 2016-WTW-3061-OE	Hennessey, OK	36° 2' 10.59" N 97° 49' 48.05" W	 Show Map	Clone Upload a PDF Add 7460-2	None
T083 Accepted 2016-WTW-3062-OE	Hennessey, OK	36° 2' 9.16" N 97° 49' 34.29" W	 Show Map	Clone Upload a PDF Add 7460-2	None
T084 Accepted 2016-WTW-3063-OE	Hennessey, OK	36° 2' 8.99" N 97° 49' 17.27" W	 Show Map	Clone Upload a PDF Add 7460-2	None
T085 Accepted 2016-WTW-3064-OE	Hennessey, OK	36° 2' 11.25" N 97° 48' 56.53" W	 Show Map	Clone Upload a PDF Add 7460-2	None
T086 Accepted 2016-WTW-3065-OE	Hennessey, OK	36° 2' 8.91" N 97° 48' 42.94" W	 Show Map	Clone Upload a PDF Add 7460-2	None
T087 Accepted 2016-WTW-3066-OE	Hennessey, OK	36° 2' 1.47" N 97° 48' 29.71" W	 Show Map	Clone Upload a PDF Add 7460-2	None
T088 Accepted 2016-WTW-3067-OE	Hennessey, OK	36° 1' 54.01" N 97° 48' 16.24" W	 Show Map	Clone Upload a PDF Add 7460-2	None
T089 Accepted 2016-WTW-3068-OE	Hennessey, OK	36° 2' 5.80" N 97° 47' 48.37" W	 Show Map	Clone Upload a PDF Add 7460-2	None
T090 Accepted 2016-WTW-3069-OE	Hennessey, OK	36° 2' 3.21" N 97° 47' 23.27" W	 Show Map	Clone Upload a PDF Add 7460-2	None
T091 Accepted 2016-WTW-3070-OE	Hennessey, OK	36° 2' 8.20" N 97° 47' 9.09" W	 Show Map	Clone Upload a PDF Add 7460-2	None
T092 Accepted 2016-WTW-3071-OE	Hennessey, OK	36° 2' 7.39" N 97° 46' 50.08" W	 Show Map	Clone Upload a PDF Add 7460-2	None
T093 Accepted 2016-WTW-3072-OE	Hennessey, OK	36° 2' 5.30" N 97° 46' 36.29" W	 Show Map	Clone Upload a PDF Add 7460-2	None
T094 Accepted 2016-WTW-3073-OE	Hennessey, OK	36° 2' 3.86" N 97° 46' 22.53" W	 Show Map	Clone Upload a PDF Add 7460-2	None
T095	Hennessey, OK	36° 2' 0.50" N	 Show Map	Clone	None

Notice of Proposed Construction or Alteration - Off Airport

Accepted 2016-WTW-3074-OE		97° 46' 7.76" W		Upload a PDF Add 7460-2	
T096 Accepted 2016-WTW-3075-OE	Hennessey, OK	36° 2' 28.88" N 97° 45' 38.18" W	Show Map	Clone Upload a PDF Add 7460-2	None
T097 Accepted 2016-WTW-3076-OE	Hennessey, OK	36° 2' 29.53" N 97° 45' 22.38" W	Show Map	Clone Upload a PDF Add 7460-2	None
T098 Accepted 2016-WTW-3077-OE	Hennessey, OK	36° 2' 27.75" N 97° 45' 1.35" W	Show Map	Clone Upload a PDF Add 7460-2	None
T099 Accepted 2016-WTW-3078-OE	Hennessey, OK	36° 2' 7.56" N 97° 44' 14.16" W	Show Map	Clone Upload a PDF Add 7460-2	None
T100 Accepted 2016-WTW-3079-OE	Hennessey, OK	36° 2' 8.84" N 97° 44' 0.20" W	Show Map	Clone Upload a PDF Add 7460-2	None
T101 Accepted 2016-WTW-3080-OE	Hennessey, OK	36° 2' 9.33" N 97° 43' 41.77" W	Show Map	Clone Upload a PDF Add 7460-2	None
T102 Accepted 2016-WTW-3081-OE	Hennessey, OK	36° 2' 10.13" N 97° 43' 25.97" W	Show Map	Clone Upload a PDF Add 7460-2	None
T103 Accepted 2016-WTW-3082-OE	Hennessey, OK	36° 1' 17.51" N 97° 49' 59.62" W	Show Map	Clone Upload a PDF Add 7460-2	None
T104 Accepted 2016-WTW-3083-OE	Hennessey, OK	36° 1' 0.21" N 97° 49' 43.38" W	Show Map	Clone Upload a PDF Add 7460-2	None
T105 Accepted 2016-WTW-3084-OE	Hennessey, OK	36° 1' 13.18" N 97° 49' 32.44" W	Show Map	Clone Upload a PDF Add 7460-2	None
T106 Accepted 2016-WTW-3085-OE	Hennessey, OK	36° 1' 23.30" N 97° 48' 55.02" W	Show Map	Clone Upload a PDF Add 7460-2	None
T107 Accepted 2016-WTW-3086-OE	Hennessey, OK	36° 1' 20.56" N 97° 48' 40.83" W	Show Map	Clone Upload a PDF Add 7460-2	None
T108 Accepted 2016-WTW-3087-OE	Hennessey, OK	36° 1' 16.41" N 97° 48' 27.47" W	Show Map	Clone Upload a PDF Add 7460-2	None
T109 Accepted 2016-WTW-3088-OE	Hennessey, OK	36° 1' 5.02" N 97° 47' 42.50" W	Show Map	Clone Upload a PDF Add 7460-2	None
T110 Accepted 2016-WTW-3089-OE	Hennessey, OK	36° 1' 3.58" N 97° 47' 18.43" W	Show Map	Clone Upload a PDF Add 7460-2	None
T111 Accepted 2016-WTW-3090-OE	Hennessey, OK	36° 1' 3.91" N 97° 46' 21.94" W	Show Map	Clone Upload a PDF Add 7460-2	None
T112 Accepted 2016-WTW-3091-OE	Hennessey, OK	36° 1' 3.27" N 97° 46' 7.33" W	Show Map	Clone Upload a PDF Add 7460-2	None
T113 Accepted 2016-WTW-3092-OE	Hennessey, OK	36° 1' 17.83" N 97° 45' 40.65" W	Show Map	Clone Upload a PDF Add 7460-2	None
T114 Accepted 2016-WTW-3093-OE	Hennessey, OK	36° 1' 17.30" N 97° 45' 26.56" W	Show Map	Clone Upload a PDF Add 7460-2	None
T115 Accepted 2016-WTW-3094-OE	Hennessey, OK	36° 1' 16.95" N 97° 45' 12.22" W	Show Map	Clone Upload a PDF Add 7460-2	None
T116 Accepted 2016-WTW-3095-OE	Hennessey, OK	36° 1' 16.74" N 97° 44' 58.68" W	Show Map	Clone Upload a PDF Add 7460-2	None
T117 Accepted 2016-WTW-3096-OE	Hennessey, OK	36° 1' 31.96" N 97° 44' 2.03" W	Show Map	Clone Upload a PDF Add 7460-2	None
T118 Accepted 2016-WTW-3097-OE	Hennessey, OK	36° 1' 31.80" N 97° 43' 47.65" W	Show Map	Clone Upload a PDF Add 7460-2	None
T119 Accepted 2016-WTW-3098-OE	Hennessey, OK	36° 1' 30.84" N 97° 43' 33.48" W	Show Map	Clone Upload a PDF Add 7460-2	None
T120 Accepted	Hennessey, OK	36° 1' 30.04" N 97° 43' 18.47" W	Show Map	Clone Upload a PDF	None

Notice of Proposed Construction or Alteration - Off Airport

2016-WTW-3099-OE					Add 7460-2	
T121 Accepted 2016-WTW-3100-OE	Hennessey, OK	36° 1' 28.61" N 97° 43' 3.51" W		Show Map	Clone Upload a PDF Add 7460-2	None
T122 Accepted 2016-WTW-3101-OE	Hennessey, OK	36° 1' 27.62" N 97° 42' 49.74" W		Show Map	Clone Upload a PDF Add 7460-2	None
T123 Accepted 2016-WTW-3102-OE	Hennessey, OK	36° 1' 20.90" N 97° 42' 22.60" W		Show Map	Clone Upload a PDF Add 7460-2	None
T124 Accepted 2016-WTW-3103-OE	Hennessey, OK	36° 1' 22.02" N 97° 42' 8.84" W		Show Map	Clone Upload a PDF Add 7460-2	None
T125 Accepted 2016-WTW-3104-OE	Hennessey, OK	36° 1' 10.28" N 97° 41' 52.05" W		Show Map	Clone Upload a PDF Add 7460-2	None
T126 Accepted 2016-WTW-3105-OE	Hennessey, OK	36° 0' 17.42" N 97° 48' 29.28" W		Show Map	Clone Upload a PDF Add 7460-2	None
T127 Accepted 2016-WTW-3106-OE	Hennessey, OK	36° 0' 18.84" N 97° 48' 9.05" W		Show Map	Clone Upload a PDF Add 7460-2	None
T128 Accepted 2016-WTW-3107-OE	Hennessey, OK	36° 0' 27.18" N 97° 47' 39.48" W		Show Map	Clone Upload a PDF Add 7460-2	None
T129 Accepted 2016-WTW-3108-OE	Hennessey, OK	36° 0' 31.03" N 97° 47' 15.58" W		Show Map	Clone Upload a PDF Add 7460-2	None
T130 Accepted 2016-WTW-3109-OE	Hennessey, OK	36° 0' 31.02" N 97° 46' 42.98" W		Show Map	Clone Upload a PDF Add 7460-2	None
T131 Accepted 2016-WTW-3110-OE	Hennessey, OK	36° 0' 28.79" N 97° 46' 28.20" W		Show Map	Clone Upload a PDF Add 7460-2	None
T132 Accepted 2016-WTW-3111-OE	Hennessey, OK	35° 59' 45.33" N 97° 47' 8.89" W		Show Map	Clone Upload a PDF Add 7460-2	None
T133 Accepted 2016-WTW-3112-OE	Hennessey, OK	35° 59' 48.22" N 97° 46' 40.97" W		Show Map	Clone Upload a PDF Add 7460-2	None
T134 Accepted 2016-WTW-3113-OE	Hennessey, OK	36° 0' 7.48" N 97° 46' 16.66" W		Show Map	Clone Upload a PDF Add 7460-2	None
T135 Accepted 2016-WTW-3114-OE	Hennessey, OK	36° 0' 7.15" N 97° 45' 22.78" W		Show Map	Clone Upload a PDF Add 7460-2	None
T136 Accepted 2016-WTW-3115-OE	Hennessey, OK	36° 0' 24.75" N 97° 44' 33.66" W		Show Map	Clone Upload a PDF Add 7460-2	None
T137 Accepted 2016-WTW-3116-OE	Hennessey, OK	36° 0' 24.25" N 97° 44' 19.73" W		Show Map	Clone Upload a PDF Add 7460-2	None
T138 Accepted 2016-WTW-3117-OE	Hennessey, OK	36° 0' 24.52" N 97° 44' 5.58" W		Show Map	Clone Upload a PDF Add 7460-2	None
T139 Accepted 2016-WTW-3118-OE	Hennessey, OK	36° 0' 24.01" N 97° 43' 51.05" W		Show Map	Clone Upload a PDF Add 7460-2	None
T140 Accepted 2016-WTW-3119-OE	Hennessey, OK	36° 0' 28.61" N 97° 43' 35.12" W		Show Map	Clone Upload a PDF Add 7460-2	None
T141 Accepted 2016-WTW-3120-OE	Hennessey, OK	36° 0' 28.28" N 97° 43' 19.39" W		Show Map	Clone Upload a PDF Add 7460-2	None
T142 Accepted 2016-WTW-3121-OE	Hennessey, OK	36° 0' 32.14" N 97° 42' 12.86" W		Show Map	Clone Upload a PDF Add 7460-2	None
T143 Accepted 2016-WTW-3122-OE	Hennessey, OK	36° 0' 35.53" N 97° 41' 59.10" W		Show Map	Clone Upload a PDF Add 7460-2	None
T144 Accepted 2016-WTW-3123-OE	Hennessey, OK	36° 0' 36.00" N 97° 41' 45.35" W		Show Map	Clone Upload a PDF Add 7460-2	None
T145 Accepted 2016-WTW-3124-OE	Hennessey, OK	36° 0' 28.79" N 97° 41' 27.10" W		Show Map	Clone Upload a PDF Add 7460-2	None

T146 Accepted 2016-WTW-3125-OE	Hennessey, OK	36° 0' 28.32" N 97° 41' 10.92" W	 Show Map	Clone Upload a PDF Add 7460-2	None
T147 Accepted 2016-WTW-3126-OE	Hennessey, OK	35° 59' 32.05" N 97° 45' 17.55" W	 Show Map	Clone Upload a PDF Add 7460-2	None
T148 Accepted 2016-WTW-3127-OE	Hennessey, OK	35° 59' 22.73" N 97° 44' 58.72" W	 Show Map	Clone Upload a PDF Add 7460-2	None
T149 Accepted 2016-WTW-3128-OE	Hennessey, OK	35° 59' 25.29" N 97° 44' 39.47" W	 Show Map	Clone Upload a PDF Add 7460-2	None
T150 Accepted 2016-WTW-3129-OE	Hennessey, OK	35° 59' 21.28" N 97° 44' 25.72" W	 Show Map	Clone Upload a PDF Add 7460-2	None
T151 Accepted 2016-WTW-3130-OE	Hennessey, OK	35° 59' 24.33" N 97° 40' 41.96" W	 Show Map	Clone Upload a PDF Add 7460-2	None
T152 Accepted 2016-WTW-3131-OE	Hennessey, OK	35° 59' 22.26" N 97° 40' 13.40" W	 Show Map	Clone Upload a PDF Add 7460-2	None
T153 Accepted 2016-WTW-3132-OE	Hennessey, OK	35° 59' 20.78" N 97° 39' 59.68" W	 Show Map	Clone Upload a PDF Add 7460-2	None
T154 Accepted 2016-WTW-3133-OE	Hennessey, OK	35° 58' 59.96" N 97° 40' 59.97" W	 Show Map	Clone Upload a PDF Add 7460-2	None
T155 Accepted 2016-WTW-3134-OE	Hennessey, OK	35° 58' 0.60" N 97° 40' 16.28" W	 Show Map	Clone Upload a PDF Add 7460-2	None
T156 Accepted 2016-WTW-3135-OE	Hennessey, OK	35° 57' 54.89" N 97° 39' 55.18" W	 Show Map	Clone Upload a PDF Add 7460-2	None
T157 Accepted 2016-WTW-3136-OE	Hennessey, OK	35° 57' 49.44" N 97° 39' 40.82" W	 Show Map	Clone Upload a PDF Add 7460-2	None
T158 Accepted 2016-WTW-3137-OE	Hennessey, OK	35° 57' 58.89" N 97° 39' 18.34" W	 Show Map	Clone Upload a PDF Add 7460-2	None
T159 Accepted 2016-WTW-3138-OE	Hennessey, OK	35° 58' 7.87" N 97° 39' 5.98" W	 Show Map	Clone Upload a PDF Add 7460-2	None
T160 Accepted 2016-WTW-3139-OE	Hennessey, OK	35° 57' 48.60" N 97° 38' 14.80" W	 Show Map	Clone Upload a PDF Add 7460-2	None
T161 Accepted 2016-WTW-3140-OE	Hennessey, OK	35° 57' 55.45" N 97° 38' 1.27" W	 Show Map	Clone Upload a PDF Add 7460-2	None
T162 Accepted 2016-WTW-3141-OE	Hennessey, OK	35° 58' 6.64" N 97° 37' 49.38" W	 Show Map	Clone Upload a PDF Add 7460-2	None

[Mapping - Desk Reference Guide V_2014.4.0](#) [Attaching Documents - Desk Reference Guide V_2014.2.0](#)

[Upload a PDF to the Project](#)

Draft: Cases that have been saved by the user but have not been submitted to the FAA.

Waiting: Wind Turbine/Met Tower cases that have not been submitted to the FAA and are waiting for an action from the user, either to verify the map or attach specific documents

Accepted: Cases that have been submitted to the FAA.

Add Letter: Cases that have been reviewed by the FAA and require additional information from the user.

Work in Progress: Cases that are being evaluated by the FAA.

Interim: Cases that have been reviewed by the FAA and require resolution from the user.

Determined: Cases that have a completed aeronautical study and an FAA determination.

Terminated: Cases that are no longer valid.

Please allow the FAA a minimum of 45 days to complete a study.

Case Transfer:

Use the check box(es) to select the case(s) you want to transfer.

Select the "Transfer Cases button" to open the "Manage Transfer Cases" screen.

Note: Drafts and cases in Add and Terminated status can not be transferred.

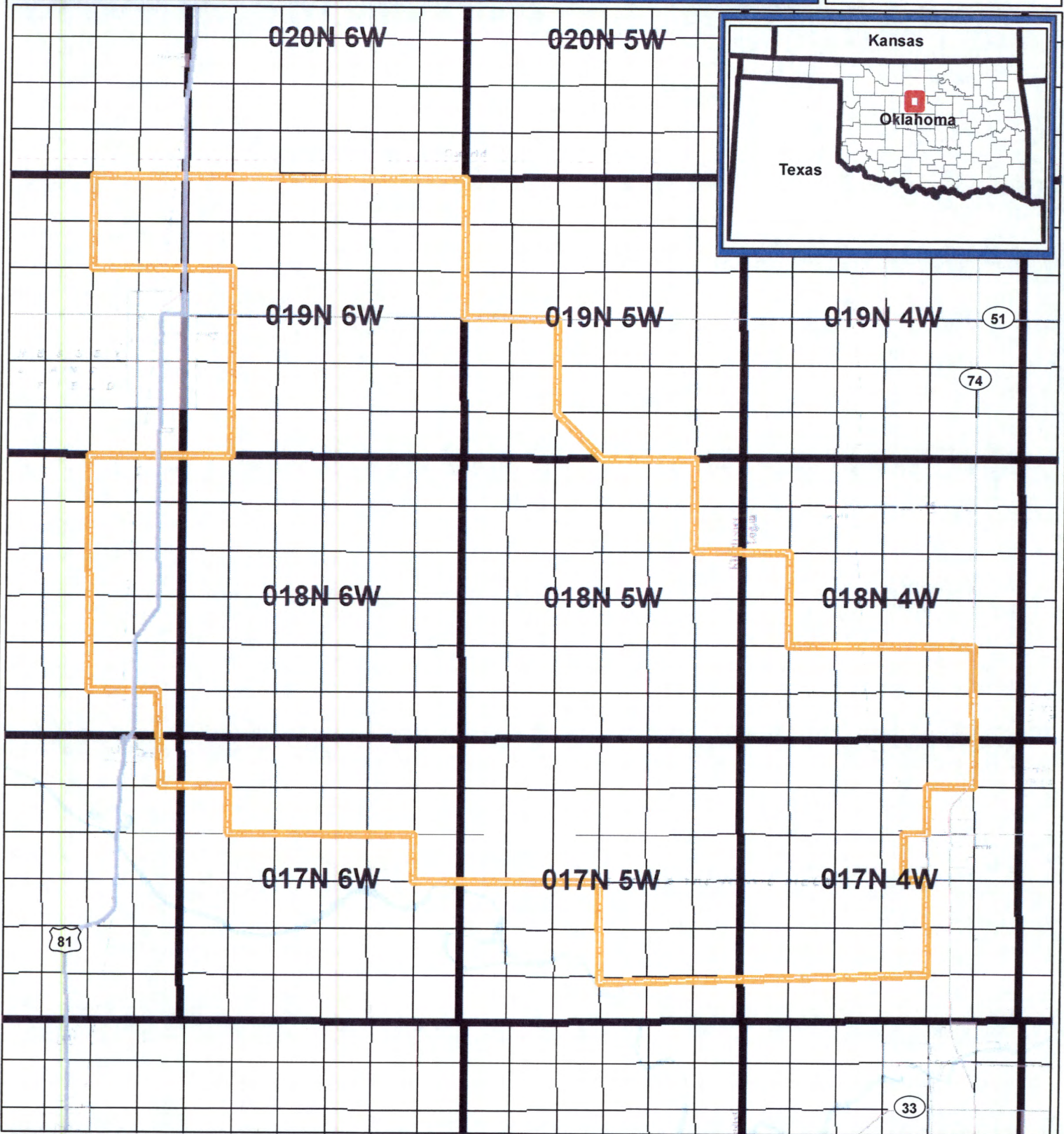
[Click here to contact the appropriate representative.](#)

Exhibit-B


**Red Dirt Wind Project
Project Boundary Map**

Red Dirt Wind Project

Kingfisher/Logan Counties, Oklahoma



- Project Boundary
- Townships
- Sections



Confidential and proprietary information.
Copyright 2016 Tradewind Energy, Inc.