

**AGREEMENT
AMONG THE DEPARTMENT OF DEFENSE,
THE DEPARTMENT OF THE AIR FORCE,
AND
DIAMOND SPRING, LLC
ADDRESSING THE DEVELOPMENT OF THE DIAMOND SPRING WIND PROJECT**

This is an agreement between the Department of Defense (DoD), acting through the Military Aviation and Installation Assurance Siting Clearinghouse, the Department of the Air Force (MILDEP), acting through the Deputy Assistant Secretary of the Air Force for Installations (SAF/IEI) (collectively, the “DoD parties”), and Diamond Spring, LLC (“Project Owner” or “Owner”). Together, these three entities are referred to as “parties” and individually as a “party.” Any reference to “DoD parties” means both parties and does not indicate that one party acts for or on behalf of the other. In this agreement, DoD does not include the United States Army Corps of Engineers when engaged in its civil works program, including any permitting actions.

This agreement is to mitigate potential adverse impacts on military operations and readiness from the development of a wind turbine energy project near Mill Creek, Oklahoma, hereinafter referred to as the “project.”

This agreement is entered into pursuant to section 183a of title 10, United States Code, and part 211 of title 32, Code of Federal Regulations.

Attachments A, *Federal Aviation Administration Filings for Diamond Spring Wind Project (2018-WTW-9217-OE thru 9368-OE)*; B, *Diamond Spring Wind Turbines and Project Area*; and C, *Diamond Spring Wind Project Area Coordinates*, are attached to this agreement and made a part hereof.

For good and valuable consideration, the receipt of which is hereby acknowledged, the parties agree as follows:

SECTION 1. PURPOSE.

A. Objective. The objective of this agreement is to support energy development in a way that does not adversely impact military operations and readiness.

B. De-confliction. Based on DoD analysis, a conflict existed between the MILDEP’s operation of Sheppard Air Force Base (“Installation”) and spinning wind turbines associated with the project as originally filed. The originally filed Diamond Spring Wind Project included proposed turbines that restricted low-level training in the southern corridor of VR-1145, and portions of the southern corridor of SR-271. VR-1145 and SR-271 are essential for student pilot training, including T-38/T-6 formation training. The parties have focused on de-conflicting these activities and agree that the terms below will allow the mutual goals of the parties to be met.

SECTION 2. DEFINITIONS.

- A. Actual Curtailment Hours.** [RESERVED]
- B. ASN.** Federal Aviation Administration Aeronautical Study Number.
- C. Banked Hours.** [RESERVED]
- D. CFIUS.** Committee on Foreign Investment in the United States.
- E. CFR.** Code of Federal Regulations.
- F. Curtailment.** [RESERVED]
- G. Day.** A calendar day, unless indicated otherwise.
- H. DoD.** The Department of Defense, an executive department of the United States.
- I. FAA.** Federal Aviation Administration.
- J. Fiscal Year.** The period that begins on October 1st and ends at the beginning of October 1st of the following year.
- K. Hour.** [RESERVED]
- L. MILDEP.** The Department of the Air Force, a military department of the United States.
- M. National Security or Defense Purpose.** An emergency circumstance where the President of the United States, the Secretary of Defense, or a combatant commander under 10 U.S.C section 164 directs a change to the mission of the Installation in support of emergency circumstances. An emergency circumstance does not include routine changes to the mission of the Installation.
- N. Project.** The proposed wind turbines identified on Attachment A by ASN. The location, but not the height or number, of the turbines may be altered in accordance with the terms specified in section 5.A of this agreement.
- O. Project Owner.** The terms “Project Owner” or “Owner” mean Diamond Spring, LLC and its successors and assigns.
- P. Siting Clearinghouse.** The Military Aviation and Installation Assurance Siting Clearinghouse established pursuant to 10 U.S.C. section 183a.
- Q. U.S.C.** United States Code.

SECTION 3. VOLUNTARY CONTRIBUTION.

[RESERVED]

SECTION 4. CURTAILMENT.

[RESERVED]

SECTION 5. MITIGATION TERMS.

A. In General. This agreement is structured and intended to enable Project Owner to proceed immediately with the construction and operation of the project. Project Owner agrees to limit the total number of project wind turbines and meteorological towers to 152 with a maximum height of 610 feet above ground level for each turbine. Project Owner agrees to restrict the construction of the project wind turbines to the designated Project Area, as shown in Attachment B. The specific geographic coordinates outlining the designated Project Area are provided in Attachment C. The MILDEP may provide written concurrence to a Project Owner request for changes in turbine geographic coordinates to the extent they are contained within the Project Area shown in Attachment B. Project Owner agrees to install Night Vision Goggle (NVG) compatible lighting on all turbines associated with the project that are required to have lighting pursuant to FAA requirements.

B. Amendment of Applications. Project Owner agrees to amend its applications before the FAA, listed on Attachment A, by incorporation of this agreement into each of those applications through the procedure outlined in 5.C.

C. Withdrawal of Objections.

1. Within 10 calendar days of the execution of this agreement, the DoD parties shall deliver to the FAA "No Objections with Provisions" for the ASNs corresponding to the wind turbine locations listed on Attachment A and shall attach an electronic copy of this agreement to those ASNs. The "Provisions" shall consist of this agreement in its entirety.

2. If the Project Owner submits any substitute ASNs to FAA within 12 months of the execution of this agreement, the DoD parties agree not to object to those substitute ASNs, provided that the substitute ASNs do not exceed the maximum height specified in Section 5.A, that the substitute ASNs are located within the siting parameters of the project area specified in this agreement or any amendments to this agreement, that the total number of ASNs after substitution does not exceed 152, and that this agreement is incorporated into the substitute ASN filings.

3. All parties agree that, if the Project Owner requests to extend the effective period of FAA's Determination of No Hazard to Air Navigation in accordance with 14 C.F.R. § 77.35, then the DoD Parties will not object to such an extension as requested, provided that the

affected ASNs are listed on Attachment A or are substitute ASNs that were submitted within 12 months of the execution of this agreement, that do not exceed the maximum height specified in Section 5.A and are located within the siting parameters of the project area specified in this agreement or any amendments to this agreement, that the total number of ASNs for the project still does not exceed 152, and that this agreement is incorporated into the ASN filings affected by the extension.

4. The DoD parties agree not to object to the construction and operation of the project before any other federal, state, or local regulatory entity with jurisdiction over the project (except as provided in sections 7.B and 11.H of this agreement), provided that Project Owner is in material compliance with the terms of this Agreement and that Project Owner has disclosed to the DoD parties in writing all material facts necessary to fully assess potential adverse impacts and all material facts relevant to other federal, state, or local regulatory entity jurisdictional matters.

D. Other Regulatory Actions. This agreement shall not prevent or limit the DoD parties from communicating in any form with any other regulatory body or agency with jurisdiction or possible jurisdiction over matters affecting the Installation beyond the project.

SECTION 6. REVIEW OF BUSINESS ENTITIES.

A. Protection of Defense Capabilities. It is a priority for the MILDEP to protect national defense capabilities and military operations, including military installations, research, development, test and evaluation activities, and military readiness activities from compromise and exploitation that may occur due to an activity under foreign control operating in the vicinity of those national defense capabilities and military operations.

B. Advance Notice.

1. Project Owner has provided advance written notice to the MILDEP of:

- a. The names of business entities having a direct ownership interest in the project.
- b. The business entity name of material vendors with which Project Owner will potentially execute a contract to perform construction, supply turbines, or conduct operations activities at the location of the project.

2. For those business entities identified under paragraph 6.B.1, the MILDEP agrees to identify to Project Owner, no later than 30 days after the effective date of this agreement, any business entity posing a security concern. Project Owner agrees to enter into negotiations with the DoD parties in order to mitigate any such concern. Any such security concern must be resolved prior to allowing access to the site by representatives of such a business entity or the use of wind turbines or other permanent on-site equipment manufactured by such a business entity.

3. Project Owner agrees to provide advance written notice to the MILDEP of Project Owner's use of any material vendor not previously screened pursuant to this section. The term "material" used in this subsection means "significant, influential, or relevant." Project Owner shall allow the MILDEP 15 days following such a notice to conduct a security review and assess any security concern. In the event of an emergency, Project Owner will provide advance written notice of a potential new material vendor, but need not wait 15 days if an unexpected situation arises for which employing services or vendors immediately is prudent for the operation of the project.

SECTION 7. ASSIGNMENT.

A. Right to Assign. This agreement shall be binding upon the Project Owner and its successors and assigns. Project Owner and its successors or assigns (assignors) have the right to sell, convey, mortgage, assign, or otherwise transfer all or any part of its interests and obligations in the assets comprising the project (assignment) to any third party (assignee), without the prior consent of the DoD parties, provided that such assignment expressly acknowledges the existence of this agreement and a copy of this agreement is provided to the assignee.

B. Notice of Assignment to CFIUS. If the prospective assignee is a foreign national or foreign-owned or -controlled business entity, assignor and the proposed assignee shall jointly provide notice of the proposed transaction to CFIUS in accordance with applicable regulations (subpart D of 31 CFR part 800) and provide a copy of the notice to the MILDEP. Nothing in this agreement shall prohibit or limit DoD from objecting to the transaction before CFIUS, nor limit communications with CFIUS during national security reviews and investigations, and, should mitigation result, during mitigation, tracking, and post-consummation monitoring and enforcement, pursuant to 50 U.S.C. section 2170.

C. Effect of Assignment. Upon an assignment, assignor shall be relieved of any obligations or liabilities under this agreement to the extent that the assignee has assumed in writing such obligations or liabilities and provided that Project Owner has provided a copy of the assignment, including the assumption of obligations and liabilities, to the DoD parties.

SECTION 8. EFFECTIVE DATE AND EXPIRATION.

A. Effective Date. This agreement becomes effective on the date when all parties have signed it.

B. Expiration. This agreement shall expire and have no further force and effect upon the occurrence of the earlier of the following:

1. Construction of the project has not commenced within the 36-month time period prescribed under 14 CFR sections 77.33 and 77.35.

2. The project is decommissioned.
3. The DoD ceases to use the low level route permanently and takes appropriate action with FAA accordingly.
4. Termination of the agreement by written mutual agreement of the parties.

SECTION 9. POINTS OF CONTACT AND NOTIFICATION.

A. Points of Contact (POCs). The following persons shall be the primary POCs for the parties for purposes of this agreement. Any notice, request, or other communication to be provided pursuant to this agreement shall be delivered to the POCs. Any party may change its POC by providing written notification of the change to the other parties at least 30 days in advance of the change taking effect. POC changes take effect the sooner of all the receiving parties acknowledging receipt of the change notice or the expiration of the 30 days.

1. DoD – Executive Director, Military Aviation and Installation Assurance Siting Clearinghouse, 3400 Defense Pentagon, Room 5C646, Washington, DC 20301-3400

2. MILDEP – Director, Air Force Encroachment Management, Office of the Deputy Assistant Secretary of the Air Force, Installations, 1665 Air Force Pentagon, Suite 5E1000, Washington, DC 20330-1665, usaf.pentagon.saf-ie.mbx.saf-ieim-workflow@mail.mil

3. Project Owner – Officer, Diamond Spring, LLC, c/o General Counsel, ALLETE Clean Energy, Inc., 30 W. Superior St., Duluth, MN 55802; 218-355-3232

B. Notification. Any written notice shall be sent by registered or certified mail, postage prepaid, sent by a nationally recognized overnight delivery service that provides a receipt for delivery, or hand delivered. A notice shall be deemed to be received when delivered to the recipient's address.

SECTION 10. BREACH.

A. Dispute Resolution. If a party believes that another party has breached this agreement, it shall provide written notice of the breach within 30 days of discovery of the breach to all other parties and provide the breaching party an opportunity to cure the breach. If there is a dispute between the involved parties as to whether a breach occurred, the involved parties agree to attempt to resolve the dispute beginning with Project Owner and representatives of the MILDEP at the Installation. Disputes may be elevated, on the part of the DoD parties, to the MILDEP headquarters and then to the Executive Director of the Siting Clearinghouse. If the breach is not cured or resolved after this initial dispute resolution process, any party may seek to enforce this agreement. Each party specifically reserves any and all rights or causes of action it may have

both at law and in equity to require compliance with any provision of this agreement. Each party reserves the right to enforce or refrain from enforcing against another party the terms of this agreement as it sees fit and failure to enforce does not act to excuse future breaches.

B. Voluntary Contributions in the Nature of Liquidated Damages as Compensatory Mitigation. [RESERVED]

SECTION 11. GENERAL PROVISIONS.

A. Amendments. Any party to this agreement may request that it be amended, whereupon the parties agree to consult to consider such amendments. Any amendment to this agreement shall become effective when signed by all of the parties unless its terms provide for a different effective date. Amendments only providing replacements of expired ASNs without any other change to the FAA filing may be made in writing by the MILDEP's and Project Owner's designated project officers.

B. Integration. This agreement contains the entire agreement and understanding between the parties with respect to all of the subject matter contained herein, thereby merging and superseding all prior agreements and representations by the parties with respect to such subject matter.

C. Governing Law. This agreement shall be governed by and construed in accordance with the laws of the United States and the State of Oklahoma, as may be applicable.

D. Interpretation. In the event an ambiguity or question of intent or interpretation arises, this agreement shall be construed as if drafted jointly by the parties and no presumption or burden of proof shall arise favoring or disfavoring any party by virtue of authorship of any of the provisions of this agreement. Any reference to any Federal, state, interstate, local, or foreign statute or law shall be deemed also to refer to all rules and regulations promulgated thereunder, as they may have been amended from time to time, unless the context requires otherwise.

E. Headings and Titles. The headings or section titles contained in this agreement are inserted solely for convenience and do not constitute a part of this agreement between the parties, nor should they be used to aid in any manner in the construction of this agreement.

F. Severability. If any term, provision, or condition of this agreement is held to be invalid, void, or unenforceable by a governmental authority and such holding is not or cannot be appealed further, then such invalid, void, or unenforceable term, provision, or condition shall be deemed severed from this agreement and all remaining terms, provisions, and conditions of this agreement shall continue in full force and effect. The parties shall endeavor in good faith to replace such invalid, void, or unenforceable term, provision, or condition with valid and enforceable terms, provisions, or conditions which achieve the purpose intended by the parties to the greatest extent permitted by law.

G. Waivers; Remedies Cumulative. There is no implied waiver of rights under this agreement. No failure or delay on the part of a party in exercising any of its rights under this agreement or in insisting upon strict performance of provisions of this agreement, no partial exercise by either party of any of its rights under this agreement, and no course of dealing between the parties shall constitute a waiver of the rights of any party under this agreement, other than the requirement to raise a matter of breach within 30 days of discovery. Any waiver shall be effective only by a written instrument signed by the party granting such waiver, and such waiver shall not operate as a waiver of, or estoppel with respect to, any subsequent failure to comply with this agreement. The remedies provided in this agreement are cumulative and not exclusive of any remedies provided by law.

H. CFIUS. Nothing in this agreement shall relieve Project Owner or its successors or assigns from complying with 31 CFR part 800 (Mergers, Acquisitions, and Takeovers by Foreign Persons) nor prevent or limit the parties from communicating in any form with CFIUS.

I. Anti-Deficiency. For the DoD parties, this agreement may be subject to the availability of appropriated funds and sufficient resources. No provision in this agreement shall be interpreted to require obligation or payment of funds in violation of the Anti-Deficiency Act, 31 U.S.C. section 1341.

J. Disclosure. The parties may freely disclose this agreement with any person or entity. DoD intends to post the agreement on the Siting Clearinghouse website. Project Owner shall mark that part of any document it believes to be proprietary or competition sensitive that it wants DoD or the MILDEP to exempt from disclosure. The DoD parties will only disclose any such marked information in accordance with the provisions of 5 U.S.C. section 552 (the Freedom of Information Act).

K. No Third Party Beneficiaries. Nothing in this agreement, express or implied, is intended to give to, or shall be construed to confer upon, any person not a party any remedy or claim under or by reason of this agreement. This agreement shall be for the sole and exclusive benefit of the parties and their respective successors and assigns.

L. Full and Complete Satisfaction. The completion of the obligations of each of the parties under this agreement constitute the full and complete satisfaction of those obligations.

M. Other Federal Agencies. This agreement does not bind any Federal agency, other than the DoD parties, nor waive required compliance with any law or regulation.


N. As-Built Drawings. Within 60 days of the completion of construction of the project, the Project Owner shall deliver a set of 'as-built' drawings for the project wind turbines to the MILDEP.

O. Grid Operator Protocols. The parties agree that Project Owner will be subject to and required to comply with the protocols of the grid operator and that such protocols will control how quickly Project Owner can curtail and resume its generation of power.

P. Signature/Counterparts. The parties represent and warrant that the signatories below have authority to sign on behalf of and bind each respective party, and that no other signature is required to bind that party. This agreement may be executed in several counterparts, each of which shall be deemed an original, all of which shall constitute but one and the same instrument.

IN WITNESS WHEREOF, the parties have executed and delivered this agreement.


FOR THE DEPARTMENT OF DEFENSE



Robert H. McMahon
Assistant Secretary of Defense
(Sustainment)

08/23/19
Date


FOR THE DEPARTMENT OF THE AIR FORCE:



Jennifer L. Miller
Deputy Assistant Secretary
of the Air Force (Installations)

13 AUG 2019
Date

FOR DIAMOND SPRING, LLC



Wells A. McGiffert
Business Development Vice President
ALLETE Clean Energy, Inc.

8/9/2019
Date

ATTACHMENT A:
Federal Aviation Administration Filings for Diamond Spring Wind Project
(2018-WTW-9217-OE thru 9368-OE)

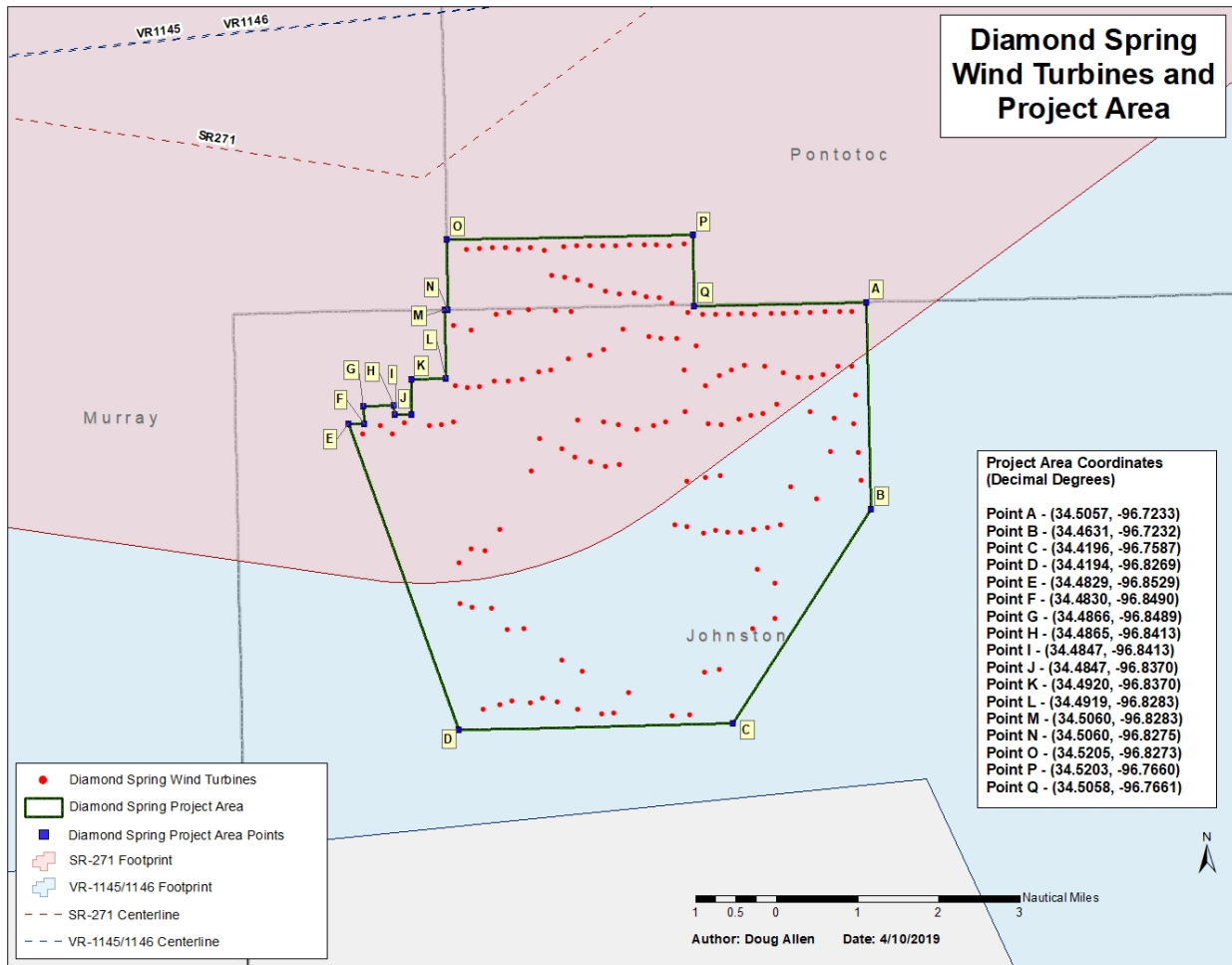
ASN	City	State	Structure Type	AGL	Latitude	Longitude
2018-WTW-9217-OE	Mill Creek	OK	Wind Turbine	610'	34.42364444	-96.82066944
2018-WTW-9218-OE	Mill Creek	OK	Wind Turbine	610'	34.42449167	-96.81658333
2018-WTW-9219-OE	Mill Creek	OK	Wind Turbine	610'	34.42512222	-96.81336389
2018-WTW-9220-OE	Mill Creek	OK	Wind Turbine	610'	34.42480556	-96.80886944
2018-WTW-9221-OE	Mill Creek	OK	Wind Turbine	610'	34.42556944	-96.80584444
2018-WTW-9222-OE	Mill Creek	OK	Wind Turbine	610'	34.42472778	-96.80226389
2018-WTW-9223-OE	Mill Creek	OK	Wind Turbine	610'	34.42312222	-96.79706667
2018-WTW-9224-OE	Mill Creek	OK	Wind Turbine	610'	34.42218889	-96.79120278
2018-WTW-9225-OE	Mill Creek	OK	Wind Turbine	610'	34.42218056	-96.78811667
2018-WTW-9226-OE	Mill Creek	OK	Wind Turbine	610'	34.42636944	-96.78436944
2018-WTW-9227-OE	Mill Creek	OK	Wind Turbine	610'	34.42139167	-96.77360833
2018-WTW-9228-OE	Mill Creek	OK	Wind Turbine	610'	34.42146667	-96.76933889
2018-WTW-9229-OE	Mill Creek	OK	Wind Turbine	610'	34.44538889	-96.8259
2018-WTW-9230-OE	Mill Creek	OK	Wind Turbine	610'	34.44465556	-96.82289444
2018-WTW-9231-OE	Mill Creek	OK	Wind Turbine	610'	34.44433611	-96.818125
2018-WTW-9232-OE	Mill Creek	OK	Wind Turbine	610'	34.43997222	-96.81415
2018-WTW-9233-OE	Mill Creek	OK	Wind Turbine	610'	34.43996944	-96.81016111
2018-WTW-9234-OE	Mill Creek	OK	Wind Turbine	610'	34.43331667	-96.80079167
2018-WTW-9235-OE	Mill Creek	OK	Wind Turbine	610'	34.43099167	-96.79589444
2018-WTW-9236-OE	Mill Creek	OK	Wind Turbine	610'	34.43023889	-96.76540833
2018-WTW-9237-OE	Mill Creek	OK	Wind Turbine	610'	34.43080833	-96.76164444
2018-WTW-9238-OE	Mill Creek	OK	Wind Turbine	610'	34.43898333	-96.75326111
2018-WTW-9239-OE	Mill Creek	OK	Wind Turbine	610'	34.44098611	-96.74764167
2018-WTW-9240-OE	Mill Creek	OK	Wind Turbine	610'	34.45380833	-96.82589444
2018-WTW-9241-OE	Mill Creek	OK	Wind Turbine	610'	34.45676111	-96.82275
2018-WTW-9242-OE	Mill Creek	OK	Wind Turbine	610'	34.45618611	-96.81938889
2018-WTW-9243-OE	Mill Creek	OK	Wind Turbine	610'	34.46059722	-96.81565556
2018-WTW-9244-OE	Mill Creek	OK	Wind Turbine	610'	34.46069444	-96.77206389
2018-WTW-9245-OE	Mill Creek	OK	Wind Turbine	610'	34.46037222	-96.76900556
2018-WTW-9246-OE	Mill Creek	OK	Wind Turbine	610'	34.45895556	-96.76481111
2018-WTW-9247-OE	Mill Creek	OK	Wind Turbine	610'	34.45936944	-96.76177222
2018-WTW-9248-OE	Mill Creek	OK	Wind Turbine	610'	34.459	-96.75878611
2018-WTW-9249-OE	Mill Creek	OK	Wind Turbine	610'	34.45891111	-96.75559444
2018-WTW-9250-OE	Mill Creek	OK	Wind Turbine	610'	34.459375	-96.75241944
2018-WTW-9251-OE	Mill Creek	OK	Wind Turbine	610'	34.45124722	-96.75172222

ASN	City	State	Structure Type	AGL	Latitude	Longitude
2018-WTW-9252-OE	Mill Creek	OK	Wind Turbine	610'	34.45964167	-96.74893889
2018-WTW-9253-OE	Mill Creek	OK	Wind Turbine	610'	34.44815278	-96.74740556
2018-WTW-9254-OE	Mill Creek	OK	Wind Turbine	610'	34.46020556	-96.74578056
2018-WTW-9255-OE	Mill Creek	OK	Wind Turbine	610'	34.47238333	-96.80745556
2018-WTW-9256-OE	Mill Creek	OK	Wind Turbine	610'	34.47686389	-96.79973056
2018-WTW-9257-OE	Mill Creek	OK	Wind Turbine	610'	34.47504444	-96.7966
2018-WTW-9258-OE	Mill Creek	OK	Wind Turbine	610'	34.47413889	-96.79263056
2018-WTW-9259-OE	Mill Creek	OK	Wind Turbine	610'	34.47309722	-96.78887778
2018-WTW-9260-OE	Mill Creek	OK	Wind Turbine	610'	34.47331111	-96.78547222
2018-WTW-9261-OE	Mill Creek	OK	Wind Turbine	610'	34.46963889	-96.76866389
2018-WTW-9262-OE	Mill Creek	OK	Wind Turbine	610'	34.47030556	-96.76401111
2018-WTW-9263-OE	Mill Creek	OK	Wind Turbine	610'	34.47056667	-96.76046111
2018-WTW-9264-OE	Mill Creek	OK	Wind Turbine	610'	34.46800833	-96.74306667
2018-WTW-9265-OE	Mill Creek	OK	Wind Turbine	610'	34.46545556	-96.7366
2018-WTW-9266-OE	Mill Creek	OK	Wind Turbine	610'	34.47508056	-96.73282222
2018-WTW-9267-OE	Mill Creek	OK	Wind Turbine	610'	34.47481389	-96.72598611
2018-WTW-9268-OE	Mill Creek	OK	Wind Turbine	610'	34.469	-96.72543333
2018-WTW-9269-OE	Mill Creek	OK	Wind Turbine	610'	34.48085278	-96.84922222
2018-WTW-9270-OE	Mill Creek	OK	Wind Turbine	610'	34.48247222	-96.84471389
2018-WTW-9271-OE	Mill Creek	OK	Wind Turbine	610'	34.48064722	-96.84174167
2018-WTW-9272-OE	Mill Creek	OK	Wind Turbine	610'	34.48286667	-96.83870833
2018-WTW-9273-OE	Mill Creek	OK	Wind Turbine	610'	34.48221667	-96.83260833
2018-WTW-9274-OE	Mill Creek	OK	Wind Turbine	610'	34.48231667	-96.82959722
2018-WTW-9275-OE	Mill Creek	OK	Wind Turbine	610'	34.48292222	-96.82658889
2018-WTW-9276-OE	Mill Creek	OK	Wind Turbine	610'	34.47906111	-96.80524167
2018-WTW-9277-OE	Mill Creek	OK	Wind Turbine	610'	34.48278333	-96.79569722
2018-WTW-9278-OE	Mill Creek	OK	Wind Turbine	610'	34.48219722	-96.78909722
2018-WTW-9279-OE	Mill Creek	OK	Wind Turbine	610'	34.48155	-96.78546667
2018-WTW-9280-OE	Mill Creek	OK	Wind Turbine	610'	34.48048611	-96.78090556
2018-WTW-9281-OE	Mill Creek	OK	Wind Turbine	610'	34.48126944	-96.77681111
2018-WTW-9282-OE	Mill Creek	OK	Wind Turbine	610'	34.48195278	-96.77364722
2018-WTW-9283-OE	Mill Creek	OK	Wind Turbine	610'	34.48394722	-96.76882222
2018-WTW-9284-OE	Mill Creek	OK	Wind Turbine	610'	34.48134167	-96.76308333
2018-WTW-9285-OE	Mill Creek	OK	Wind Turbine	610'	34.48104722	-96.75997222
2018-WTW-9286-OE	Mill Creek	OK	Wind Turbine	610'	34.48215833	-96.75552778
2018-WTW-9287-OE	Mill Creek	OK	Wind Turbine	610'	34.48285278	-96.75251667
2018-WTW-9288-OE	Mill Creek	OK	Wind Turbine	610'	34.48329167	-96.74949444
2018-WTW-9289-OE	Mill Creek	OK	Wind Turbine	610'	34.48515556	-96.745975
2018-WTW-9290-OE	Mill Creek	OK	Wind Turbine	610'	34.48333056	-96.73767778

ASN	City	State	Structure Type	AGL	Latitude	Longitude
2018-WTW-9291-OE	Mill Creek	OK	Wind Turbine	610'	34.48189167	-96.73165833
2018-WTW-9292-OE	Mill Creek	OK	Wind Turbine	610'	34.48073056	-96.72695278
2018-WTW-9293-OE	Mill Creek	OK	Wind Turbine	610'	34.48660556	-96.72619722
2018-WTW-9294-OE	Mill Creek	OK	Wind Turbine	610'	34.49025278	-96.82589444
2018-WTW-9295-OE	Mill Creek	OK	Wind Turbine	610'	34.48994722	-96.82278889
2018-WTW-9296-OE	Mill Creek	OK	Wind Turbine	610'	34.49003056	-96.81976389
2018-WTW-9297-OE	Mill Creek	OK	Wind Turbine	610'	34.49110833	-96.816025
2018-WTW-9298-OE	Mill Creek	OK	Wind Turbine	610'	34.49111667	-96.81276111
2018-WTW-9299-OE	Mill Creek	OK	Wind Turbine	610'	34.49135833	-96.80910556
2018-WTW-9300-OE	Mill Creek	OK	Wind Turbine	610'	34.49285556	-96.80501667
2018-WTW-9301-OE	Mill Creek	OK	Wind Turbine	610'	34.49309722	-96.802
2018-WTW-9302-OE	Mill Creek	OK	Wind Turbine	610'	34.49538889	-96.79765278
2018-WTW-9303-OE	Mill Creek	OK	Wind Turbine	610'	34.49602222	-96.79227778
2018-WTW-9304-OE	Mill Creek	OK	Wind Turbine	610'	34.49718056	-96.78865278
2018-WTW-9305-OE	Mill Creek	OK	Wind Turbine	610'	34.50118611	-96.78386944
2018-WTW-9306-OE	Mill Creek	OK	Wind Turbine	610'	34.49966389	-96.77748056
2018-WTW-9307-OE	Mill Creek	OK	Wind Turbine	610'	34.49916944	-96.77445833
2018-WTW-9308-OE	Mill Creek	OK	Wind Turbine	610'	34.49906389	-96.77043333
2018-WTW-9309-OE	Mill Creek	OK	Wind Turbine	610'	34.49261111	-96.768775
2018-WTW-9310-OE	Mill Creek	OK	Wind Turbine	610'	34.49742222	-96.76574167
2018-WTW-9311-OE	Mill Creek	OK	Wind Turbine	610'	34.489125	-96.76365556
2018-WTW-9312-OE	Mill Creek	OK	Wind Turbine	610'	34.49121667	-96.76013333
2018-WTW-9313-OE	Mill Creek	OK	Wind Turbine	610'	34.49236944	-96.75714167
2018-WTW-9314-OE	Mill Creek	OK	Wind Turbine	610'	34.49320833	-96.75372222
2018-WTW-9315-OE	Mill Creek	OK	Wind Turbine	610'	34.49286389	-96.74873056
2018-WTW-9316-OE	Mill Creek	OK	Wind Turbine	610'	34.49146944	-96.74425
2018-WTW-9317-OE	Mill Creek	OK	Wind Turbine	610'	34.49057222	-96.74040278
2018-WTW-9318-OE	Mill Creek	OK	Wind Turbine	610'	34.49039722	-96.73733889
2018-WTW-9319-OE	Mill Creek	OK	Wind Turbine	610'	34.49089167	-96.73418611
2018-WTW-9320-OE	Mill Creek	OK	Wind Turbine	610'	34.49266667	-96.73050833
2018-WTW-9321-OE	Mill Creek	OK	Wind Turbine	610'	34.49256111	-96.72696111
2018-WTW-9322-OE	Mill Creek	OK	Wind Turbine	610'	34.50276667	-96.82596944
2018-WTW-9323-OE	Mill Creek	OK	Wind Turbine	610'	34.50170278	-96.82152222
2018-WTW-9324-OE	Mill Creek	OK	Wind Turbine	610'	34.50494722	-96.81520833
2018-WTW-9325-OE	Mill Creek	OK	Wind Turbine	610'	34.50520833	-96.81205556
2018-WTW-9326-OE	Mill Creek	OK	Wind Turbine	610'	34.50562222	-96.807225
2018-WTW-9327-OE	Mill Creek	OK	Wind Turbine	610'	34.50526944	-96.80061667
2018-WTW-9328-OE	Mill Creek	OK	Wind Turbine	610'	34.50504722	-96.79656111
2018-WTW-9329-OE	Mill Creek	OK	Wind Turbine	610'	34.51256667	-96.80125278

ASN	City	State	Structure Type	AGL	Latitude	Longitude
2018-WTW-9330-OE	Mill Creek	OK	Wind Turbine	610'	34.51215278	-96.79812778
2018-WTW-9331-OE	Mill Creek	OK	Wind Turbine	610'	34.51153056	-96.79488333
2018-WTW-9332-OE	Mill Creek	OK	Wind Turbine	610'	34.51036111	-96.79157222
2018-WTW-9333-OE	Mill Creek	OK	Wind Turbine	610'	34.5092	-96.78790278
2018-WTW-9334-OE	Mill Creek	OK	Wind Turbine	610'	34.50852778	-96.78455556
2018-WTW-9335-OE	Mill Creek	OK	Wind Turbine	610'	34.50854722	-96.78088611
2018-WTW-9336-OE	Mill Creek	OK	Wind Turbine	610'	34.50771389	-96.77786667
2018-WTW-9337-OE	Mill Creek	OK	Wind Turbine	610'	34.50754167	-96.77453611
2018-WTW-9338-OE	Mill Creek	OK	Wind Turbine	610'	34.50643333	-96.77146389
2018-WTW-9339-OE	Mill Creek	OK	Wind Turbine	610'	34.50442778	-96.76766389
2018-WTW-9340-OE	Mill Creek	OK	Wind Turbine	610'	34.50383333	-96.76381667
2018-WTW-9341-OE	Mill Creek	OK	Wind Turbine	610'	34.50389722	-96.76072222
2018-WTW-9342-OE	Mill Creek	OK	Wind Turbine	610'	34.50389444	-96.75744722
2018-WTW-9343-OE	Mill Creek	OK	Wind Turbine	610'	34.50388056	-96.754325
2018-WTW-9344-OE	Mill Creek	OK	Wind Turbine	610'	34.50378056	-96.75091944
2018-WTW-9345-OE	Mill Creek	OK	Wind Turbine	610'	34.50387222	-96.74680833
2018-WTW-9346-OE	Mill Creek	OK	Wind Turbine	610'	34.50379722	-96.74379444
2018-WTW-9347-OE	Mill Creek	OK	Wind Turbine	610'	34.50383333	-96.74048889
2018-WTW-9348-OE	Mill Creek	OK	Wind Turbine	610'	34.50387778	-96.73706667
2018-WTW-9349-OE	Mill Creek	OK	Wind Turbine	610'	34.50389167	-96.73353889
2018-WTW-9350-OE	Mill Creek	OK	Wind Turbine	610'	34.50389167	-96.72973056
2018-WTW-9351-OE	Mill Creek	OK	Wind Turbine	610'	34.50388611	-96.72671111
2018-WTW-9352-OE	Mill Creek	OK	Wind Turbine	610'	34.51833333	-96.82226111
2018-WTW-9353-OE	Mill Creek	OK	Wind Turbine	610'	34.51856111	-96.81904444
2018-WTW-9354-OE	Mill Creek	OK	Wind Turbine	610'	34.51860278	-96.81582778
2018-WTW-9355-OE	Mill Creek	OK	Wind Turbine	610'	34.51858056	-96.81264444
2018-WTW-9356-OE	Mill Creek	OK	Wind Turbine	610'	34.51820278	-96.80947778
2018-WTW-9357-OE	Mill Creek	OK	Wind Turbine	610'	34.51840833	-96.80631667
2018-WTW-9358-OE	Mill Creek	OK	Wind Turbine	610'	34.51790278	-96.80295278
2018-WTW-9359-OE	Mill Creek	OK	Wind Turbine	610'	34.51855278	-96.79819722
2018-WTW-9360-OE	Mill Creek	OK	Wind Turbine	610'	34.51852778	-96.79485833
2018-WTW-9361-OE	Mill Creek	OK	Wind Turbine	610'	34.51849444	-96.79164167
2018-WTW-9362-OE	Mill Creek	OK	Wind Turbine	610'	34.51852222	-96.78832222
2018-WTW-9363-OE	Mill Creek	OK	Wind Turbine	610'	34.51852222	-96.78522222
2018-WTW-9364-OE	Mill Creek	OK	Wind Turbine	610'	34.51856389	-96.78183056
2018-WTW-9365-OE	Mill Creek	OK	Wind Turbine	610'	34.51855278	-96.77812778
2018-WTW-9366-OE	Mill Creek	OK	Wind Turbine	610'	34.51853889	-96.77503889
2018-WTW-9367-OE	Mill Creek	OK	Wind Turbine	610'	34.51814444	-96.77172222
2018-WTW-9368-OE	Mill Creek	OK	Wind Turbine	610'	34.51852222	-96.76819444

ATTACHMENT B: Diamond Spring Wind Turbines and Project Area



ATTACHMENT C:
Diamond Spring Wind Project Area Coordinates

Point	Latitude	Longitude
A	34.50571903	-96.72332327
B	34.46311767	-96.72323109
C	34.41956269	-96.75868711
D	34.41941273	-96.82690396
E	34.48292487	-96.85289231
F	34.482948	-96.84896143
G	34.48659744	-96.84891117
H	34.48653612	-96.84132774
I	34.48472322	-96.84132684
J	34.48470033	-96.83697418
K	34.49194821	-96.8369893
L	34.49189449	-96.82830699
M	34.50598576	-96.8283106
N	34.50598401	-96.82748362
O	34.5204889	-96.82734644
P	34.52034479	-96.76596576
Q	34.50576229	-96.76607624