



June 8, 2017

Board of the Noble County Commissioners
300 Courthouse Drive #11
Perry, OK 73077

RE: Amended Notice of Intent to Construct

In order to comply with the requirements of Section 2 of the Oklahoma Senate Bill 808 ("OK Siting Laws"), which was approved by the legislature and signed by the Governor, and in advance of certain rules that are to be promulgated by the Oklahoma Corporation Commission ("Commission") pursuant to the passage of SB 808, Infinity Renewables, LLC, on behalf of New Moon Wind Project, LLC hereby informs the Commission of its intent to construct the New Moon Wind Project (the "Project") located in Garfield, Noble and Logan Counties, Oklahoma.

The project has been under active development for several years. The most recent FAA form 7460-1 filing was made on January 7, 2017. A summary of the January 7, 2017 FAA form 7460-1 filings for each wind turbine tower location within the Project boundary is attached as Exhibit A. Exhibit B to this letter presents an updated map amending the filing originally submitted on March 6, 2017 showing the real estate analyzed and included in statutory setback compliance. As of the date of this notice and based on publicly available data, Company attests that the Project design complies with the setbacks required by the OK Siting Laws.

In accordance with the OK Siting Laws, Infinity Renewables, LLC also confirms it is submitting a notice of intent to construction to the Oklahoma Corporation Commission in the form attached hereto as Exhibit C.

Please let me know if there are any questions regarding this filing.

Sincerely,

A handwritten signature in black ink, appearing to read "Casey Willis", is written over a horizontal line.

Casey Willis
Senior Project Manager

CC: Brandy Wreath, Director, Public Utility Division
Natasha Scott, Deputy General Counsel for Public Utilities, General Counsel's Office

Exhibit A



Notice of Proposed Construction or Alteration - Off Airport

















































Add a new Case Off Airport - Desk Reference Guide V_2016.3.0

















































Add a New Case Off Airport for Wind Turbines - Met Towers - Desk Reference Guide V_2016.3.0

















































Project Name: NEW M-000398494-17









































Project Summary : NEW M-000398494-17

Structure	City, State	Lat/Long	Map	Actions	7460-2 Received	Latest Letter
01 Determined 2017-WTW-155-OE	Lucien, OK	36° 14' 25.50" N 97° 27' 30.25" W	Show Map	Clone Upload a PDF Add 7460-2		DNE
02 Determined 2017-WTW-156-OE	Lucien, OK	36° 14' 26.94" N 97° 27' 15.49" W	Show Map	Clone Upload a PDF Add 7460-2		DNE
03 Determined 2017-WTW-157-OE	Lucien, OK	36° 14' 27.52" N 97° 27' 0.43" W	Show Map	Clone Upload a PDF Add 7460-2		DNE
04 Determined 2017-WTW-158-OE	Lucien, OK	36° 14' 35.89" N 97° 26' 44.15" W	Show Map	Clone Upload a PDF Add 7460-2		DNE
05 Determined 2017-WTW-159-OE	Lucien, OK	36° 14' 38.02" N 97° 25' 57.67" W	Show Map	Clone Upload a PDF Add 7460-2		DNE
06 Determined 2017-WTW-160-OE	Lucien, OK	36° 14' 30.66" N 97° 25' 36.35" W	Show Map	Clone Upload a PDF Add 7460-2		DNE
07 Determined 2017-WTW-161-OE	Lucien, OK	36° 13' 13.45" N 97° 27' 49.15" W	Show Map	Clone Upload a PDF Add 7460-2		DNE
08 Determined 2017-WTW-162-OE	Lucien, OK	36° 13' 17.36" N 97° 27' 33.34" W	Show Map	Clone Upload a PDF Add 7460-2		DNE
09 Determined 2017-WTW-163-OE	Lucien, OK	36° 13' 40.27" N 97° 27' 14.98" W	Show Map	Clone Upload a PDF Add 7460-2		DNE
10 Interim 2017-WTW-164-OE	Lucien, OK	36° 13' 25.36" N 97° 27' 1.24" W	Show Map	Clone Upload a PDF Add 7460-2		NPH
11 Determined 2017-WTW-165-OE	Lucien, OK	36° 13' 32.53" N 97° 26' 42.02" W	Show Map	Clone Upload a PDF Add 7460-2		DNE
12 Determined 2017-WTW-166-OE	Lucien, OK	36° 13' 35.53" N 97° 26' 27.08" W	Show Map	Clone Upload a PDF Add 7460-2		DNE
13 Determined 2017-WTW-167-OE	Lucien, OK	36° 13' 36.52" N 97° 26' 10.74" W	Show Map	Clone Upload a PDF Add 7460-2		DNE
14 Determined 2017-WTW-168-OE	Lucien, OK	36° 13' 35.64" N 97° 25' 55.71" W	Show Map	Clone Upload a PDF Add 7460-2		DNE
15 Determined 2017-WTW-169-OE	Lucien, OK	36° 13' 45.04" N 97° 25' 39.62" W	Show Map	Clone Upload a PDF Add 7460-2		DNE
16 Determined 2017-WTW-170-OE	Lucien, OK	36° 13' 45.34" N 97° 25' 23.08" W	Show Map	Clone Upload a PDF Add 7460-2		DNE
17 Determined 2017-WTW-171-OE	Lucien, OK	36° 13' 50.63" N 97° 25' 7.93" W	Show Map	Clone Upload a PDF Add 7460-2		DNE

18 Determined 2017-WTW-172-OE	Lucien, OK	36° 13' 43.82" N 97° 24' 33.10" W	 Show Map	Clone Upload a PDF Add 7460-2	 DNE
19 Determined 2017-WTW-173-OE	Lucien, OK	36° 13' 46.95" N 97° 24' 16.44" W	 Show Map	Clone Upload a PDF Add 7460-2	 DNE
20 Determined 2017-WTW-174-OE	Lucien, OK	36° 13' 48.70" N 97° 24' 0.35" W	 Show Map	Clone Upload a PDF Add 7460-2	 DNE
21 Determined 2017-WTW-175-OE	Lucien, OK	36° 12' 54.51" N 97° 25' 55.90" W	 Show Map	Clone Upload a PDF Add 7460-2	 DNE
22 Determined 2017-WTW-176-OE	Lucien, OK	36° 12' 56.49" N 97° 25' 36.78" W	 Show Map	Clone Upload a PDF Add 7460-2	 DNE
23 Determined 2017-WTW-177-OE	Lucien, OK	36° 13' 8.34" N 97° 25' 23.56" W	 Show Map	Clone Upload a PDF Add 7460-2	 DNE
24 Determined 2017-WTW-178-OE	Lucien, OK	36° 13' 9.18" N 97° 25' 6.33" W	 Show Map	Clone Upload a PDF Add 7460-2	 DNE
25 Determined 2017-WTW-179-OE	Lucien, OK	36° 13' 10.27" N 97° 24' 51.20" W	 Show Map	Clone Upload a PDF Add 7460-2	 DNE
26 Determined 2017-WTW-180-OE	Lucien, OK	36° 13' 8.98" N 97° 24' 34.54" W	 Show Map	Clone Upload a PDF Add 7460-2	 DNE
27 Determined 2017-WTW-181-OE	Lucien, OK	36° 13' 10.02" N 97° 24' 16.24" W	 Show Map	Clone Upload a PDF Add 7460-2	 DNE
28 Determined 2017-WTW-182-OE	Lucien, OK	36° 13' 13.46" N 97° 24' 0.28" W	 Show Map	Clone Upload a PDF Add 7460-2	 DNE
29 Determined 2017-WTW-183-OE	Lucien, OK	36° 13' 19.91" N 97° 23' 45.05" W	 Show Map	Clone Upload a PDF Add 7460-2	 DNE
30 Determined 2017-WTW-184-OE	Lucien, OK	36° 13' 33.44" N 97° 23' 29.40" W	 Show Map	Clone Upload a PDF Add 7460-2	 DNE
31 Determined 2017-WTW-185-OE	Lucien, OK	36° 13' 39.64" N 97° 23' 10.41" W	 Show Map	Clone Upload a PDF Add 7460-2	 DNE
32 Determined 2017-WTW-186-OE	Lucien, OK	36° 13' 45.64" N 97° 22' 43.79" W	 Show Map	Clone Upload a PDF Add 7460-2	 DNE
33 Determined 2017-WTW-187-OE	Lucien, OK	36° 11' 48.06" N 97° 29' 21.24" W	 Show Map	Clone Upload a PDF Add 7460-2	 DNE
34 Determined 2017-WTW-188-OE	Lucien, OK	36° 11' 52.37" N 97° 29' 4.79" W	 Show Map	Clone Upload a PDF Add 7460-2	 DNE
35 Determined 2017-WTW-189-OE	Lucien, OK	36° 12' 1.06" N 97° 28' 49.53" W	 Show Map	Clone Upload a PDF Add 7460-2	 DNE
36 Determined 2017-WTW-190-OE	Lucien, OK	36° 12' 18.34" N 97° 28' 30.91" W	 Show Map	Clone Upload a PDF Add 7460-2	 DNE
37 Determined 2017-WTW-191-OE	Lucien, OK	36° 12' 24.96" N 97° 28' 14.58" W	 Show Map	Clone Upload a PDF Add 7460-2	 DNE
38 Determined 2017-WTW-192-OE	Lucien, OK	36° 12' 33.76" N 97° 27' 57.88" W	 Show Map	Clone Upload a PDF Add 7460-2	 DNE
39 Determined 2017-WTW-193-OE	Lucien, OK	36° 12' 23.59" N 97° 27' 28.67" W	 Show Map	Clone Upload a PDF Add 7460-2	 DNE
40 Determined 2017-WTW-194-OE	Lucien, OK	36° 12' 13.12" N 97° 27' 15.85" W	 Show Map	Clone Upload a PDF Add 7460-2	 DNE
41 Determined 2017-WTW-195-OE	Lucien, OK	36° 12' 40.08" N 97° 26' 47.89" W	 Show Map	Clone Upload a PDF Add 7460-2	 DNE

42 Interim 2017-WTW-196-OE	Lucien, OK	35° 12' 20.25" N 97° 26' 28.57" W	 Show Map	Clone Upload a PDF Add 7460-2	 DNE
43 Determined 2017-WTW-197-OE	Lucien, OK	36° 12' 6.13" N 97° 26' 12.96" W	 Show Map	Clone Upload a PDF Add 7460-2	 DNE
44 Determined 2017-WTW-198-OE	Lucien, OK	36° 12' 5.77" N 97° 25' 57.93" W	 Show Map	Clone Upload a PDF Add 7460-2	 DNE
45 Determined 2017-WTW-199-OE	Lucien, OK	36° 12' 17.56" N 97° 25' 40.95" W	 Show Map	Clone Upload a PDF Add 7460-2	 DNE
46 Determined 2017-WTW-200-OE	Lucien, OK	36° 12' 18.72" N 97° 25' 24.61" W	 Show Map	Clone Upload a PDF Add 7460-2	 DNE
47 Determined 2017-WTW-201-OE	Lucien, OK	36° 12' 16.42" N 97° 25' 6.22" W	 Show Map	Clone Upload a PDF Add 7460-2	 DNE
48 Determined 2017-WTW-202-OE	Lucien, OK	36° 12' 18.57" N 97° 24' 47.53" W	 Show Map	Clone Upload a PDF Add 7460-2	 DNE
49 Determined 2017-WTW-203-OE	Lucien, OK	36° 12' 21.47" N 97° 24' 32.22" W	 Show Map	Clone Upload a PDF Add 7460-2	 DNE
50 Determined 2017-WTW-204-OE	Lucien, OK	36° 12' 23.49" N 97° 24' 16.29" W	 Show Map	Clone Upload a PDF Add 7460-2	 DNE
51 Determined 2017-WTW-205-OE	Lucien, OK	36° 12' 21.92" N 97° 24' 1.70" W	 Show Map	Clone Upload a PDF Add 7460-2	 DNE
52 Determined 2017-WTW-206-OE	Lucien, OK	36° 12' 24.61" N 97° 23' 44.69" W	 Show Map	Clone Upload a PDF Add 7460-2	 DNE
53 Determined 2017-WTW-207-OE	Lucien, OK	36° 12' 17.48" N 97° 23' 29.90" W	 Show Map	Clone Upload a PDF Add 7460-2	 DNE
54 Determined 2017-WTW-208-OE	Lucien, OK	36° 12' 51.81" N 97° 23' 14.63" W	 Show Map	Clone Upload a PDF Add 7460-2	 DNE
55 Determined 2017-WTW-209-OE	Lucien, OK	36° 12' 42.37" N 97° 22' 59.61" W	 Show Map	Clone Upload a PDF Add 7460-2	 DNE
56 Determined 2017-WTW-210-OE	Lucien, OK	36° 12' 42.85" N 97° 22' 43.92" W	 Show Map	Clone Upload a PDF Add 7460-2	 DNE
57 Determined 2017-WTW-211-OE	Lucien, OK	36° 12' 42.13" N 97° 22' 28.68" W	 Show Map	Clone Upload a PDF Add 7460-2	 DNE
58 Determined 2017-WTW-212-OE	Lucien, OK	36° 12' 42.08" N 97° 22' 12.15" W	 Show Map	Clone Upload a PDF Add 7460-2	 DNE
59 Determined 2017-WTW-213-OE	Lucien, OK	36° 12' 49.27" N 97° 21' 58.23" W	 Show Map	Clone Upload a PDF Add 7460-2	 DNE
60 Determined 2017-WTW-214-OE	Lucien, OK	36° 12' 55.63" N 97° 21' 41.23" W	 Show Map	Clone Upload a PDF Add 7460-2	 DNE
61 Determined 2017-WTW-215-OE	Lucien, OK	36° 11' 34.34" N 97° 25' 8.98" W	 Show Map	Clone Upload a PDF Add 7460-2	 DNE
62 Determined 2017-WTW-216-OE	Lucien, OK	36° 11' 35.41" N 97° 24' 52.43" W	 Show Map	Clone Upload a PDF Add 7460-2	 DNE
63 Determined 2017-WTW-217-OE	Lucien, OK	36° 11' 37.99" N 97° 24' 4.50" W	 Show Map	Clone Upload a PDF Add 7460-2	 DNE
64 Determined 2017-WTW-218-OE	Lucien, OK	36° 11' 37.95" N 97° 23' 48.61" W	 Show Map	Clone Upload a PDF Add 7460-2	 DNE
65 Determined 2017-WTW-219-OE	Lucien, OK	36° 11' 39.96" N 97° 23' 32.04" W	 Show Map	Clone Upload a PDF Add 7460-2	 DNE

66 Determined 2017-WTW-220-OE	Lucien, OK	36° 11' 35.78" N 97° 23' 14.97" W	 Show Map	Clone Upload a PDF Add 7460-2	
67 Determined 2017-WTW-221-OE	Lucien, OK	36° 11' 41.92" N 97° 22' 58.74" W	 Show Map	Clone Upload a PDF Add 7460-2	
68 Determined 2017-WTW-222-OE	Lucien, OK	36° 11' 53.57" N 97° 22' 44.30" W	 Show Map	Clone Upload a PDF Add 7460-2	
69 Determined 2017-WTW-223-OE	Lucien, OK	36° 10' 57.69" N 97° 22' 36.35" W	 Show Map	Clone Upload a PDF Add 7460-2	
70 Determined 2017-WTW-224-OE	Lucien, OK	36° 11' 7.63" N 97° 22' 9.45" W	 Show Map	Clone Upload a PDF Add 7460-2	
71 Determined 2017-WTW-225-OE	Lucien, OK	36° 11' 12.85" N 97° 21' 55.52" W	 Show Map	Clone Upload a PDF Add 7460-2	
72 Determined 2017-WTW-226-OE	Lucien, OK	36° 11' 10.71" N 97° 21' 40.31" W	 Show Map	Clone Upload a PDF Add 7460-2	
73 Determined 2017-WTW-227-OE	Lucien, OK	36° 10' 59.53" N 97° 21' 23.07" W	 Show Map	Clone Upload a PDF Add 7460-2	
74 Determined 2017-WTW-228-OE	Lucien, OK	36° 11' 3.28" N 97° 21' 5.51" W	 Show Map	Clone Upload a PDF Add 7460-2	
75 Determined 2017-WTW-229-OE	Lucien, OK	36° 10' 12.05" N 97° 21' 49.74" W	 Show Map	Clone Upload a PDF Add 7460-2	
76 Determined 2017-WTW-230-OE	Lucien, OK	36° 10' 7.44" N 97° 21' 34.61" W	 Show Map	Clone Upload a PDF Add 7460-2	
77 Determined 2017-WTW-231-OE	Lucien, OK	36° 10' 9.16" N 97° 21' 19.35" W	 Show Map	Clone Upload a PDF Add 7460-2	
78 Determined 2017-WTW-232-OE	Lucien, OK	36° 10' 0.04" N 97° 21' 3.66" W	 Show Map	Clone Upload a PDF Add 7460-2	
79 Determined 2017-WTW-233-OE	Lucien, OK	36° 16' 15.56" N 97° 28' 5.30" W	 Show Map	Clone Upload a PDF Add 7460-2	
80 Determined 2017-WTW-234-OE	Lucien, OK	36° 16' 50.09" N 97° 25' 24.33" W	 Show Map	Clone Upload a PDF Add 7460-2	
81 Determined 2017-WTW-235-OE	Lucien, OK	36° 16' 46.90" N 97° 25' 10.07" W	 Show Map	Clone Upload a PDF Add 7460-2	
82 Determined 2017-WTW-236-OE	Lucien, OK	36° 16' 52.82" N 97° 24' 54.98" W	 Show Map	Clone Upload a PDF Add 7460-2	
83 Determined 2017-WTW-237-OE	Lucien, OK	36° 16' 51.69" N 97° 24' 34.45" W	 Show Map	Clone Upload a PDF Add 7460-2	
84 Determined 2017-WTW-238-OE	Lucien, OK	36° 15' 27.57" N 97° 28' 25.74" W	 Show Map	Clone Upload a PDF Add 7460-2	
85 Determined 2017-WTW-239-OE	Lucien, OK	36° 15' 31.06" N 97° 28' 8.29" W	 Show Map	Clone Upload a PDF Add 7460-2	
86 Determined 2017-WTW-240-OE	Lucien, OK	36° 15' 29.81" N 97° 27' 29.88" W	 Show Map	Clone Upload a PDF Add 7460-2	
87 Determined 2017-WTW-241-OE	Lucien, OK	36° 15' 18.84" N 97° 27' 12.14" W	 Show Map	Clone Upload a PDF Add 7460-2	
88 Determined 2017-WTW-242-OE	Lucien, OK	36° 15' 32.56" N 97° 26' 57.24" W	 Show Map	Clone Upload a PDF Add 7460-2	
89 Determined 2017-WTW-243-OE	Lucien, OK	36° 15' 57.71" N 97° 25' 40.36" W	 Show Map	Clone Upload a PDF Add 7460-2	

90 Determined 2017-WTW-244-OE	Lucien, OK	36° 15' 59.34" N 97° 25' 25.22" W	 Show Map	Clone Upload a PDF Add 7460-2	 DNE
91 Determined 2017-WTW-245-OE	Lucien, OK	36° 16' 7.44" N 97° 25' 5.04" W	 Show Map	Clone Upload a PDF Add 7460-2	 DNE
92 Determined 2017-WTW-246-OE	Lucien, OK	36° 14' 3.36" N 97° 29' 32.26" W	 Show Map	Clone Upload a PDF Add 7460-2	 DNE
93 Interim 2017-WTW-247-OE	Lucien, OK	36° 14' 25.38" N 97° 29' 8.30" W	 Show Map	Clone Upload a PDF Add 7460-2	 NPH
94 Interim 2017-WTW-248-OE	Lucien, OK	36° 14' 12.31" N 97° 28' 49.80" W	 Show Map	Clone Upload a PDF Add 7460-2	 NPH
95 Determined 2017-WTW-249-OE	Lucien, OK	36° 14' 26.62" N 97° 28' 35.87" W	 Show Map	Clone Upload a PDF Add 7460-2	 DNE
96 Determined 2017-WTW-250-OE	Lucien, OK	36° 14' 41.35" N 97° 28' 21.41" W	 Show Map	Clone Upload a PDF Add 7460-2	 DNE
97 Determined 2017-WTW-251-OE	Lucien, OK	36° 14' 52.07" N 97° 28' 6.94" W	 Show Map	Clone Upload a PDF Add 7460-2	 DNE
98 Determined 2017-WTW-252-OE	Lucien, OK	36° 14' 54.63" N 97° 27' 52.26" W	 Show Map	Clone Upload a PDF Add 7460-2	 DNE
99 Determined 2017-WTW-253-OE	Lucien, OK	36° 15' 17.89" N 97° 25' 56.53" W	 Show Map	Clone Upload a PDF Add 7460-2	 DNE
100 Determined 2017-WTW-254-OE	Lucien, OK	36° 15' 6.14" N 97° 25' 44.20" W	 Show Map	Clone Upload a PDF Add 7460-2	 DNE
101 Determined 2017-WTW-255-OE	Lucien, OK	36° 15' 5.26" N 97° 25' 26.57" W	 Show Map	Clone Upload a PDF Add 7460-2	 DNE
102 Determined 2017-WTW-256-OE	Lucien, OK	36° 15' 6.49" N 97° 25' 12.07" W	 Show Map	Clone Upload a PDF Add 7460-2	 DNE
103 Determined 2017-WTW-257-OE	Lucien, OK	36° 15' 17.46" N 97° 24' 54.68" W	 Show Map	Clone Upload a PDF Add 7460-2	 DNE
104 Determined 2017-WTW-258-OE	Lucien, OK	36° 15' 25.88" N 97° 24' 38.61" W	 Show Map	Clone Upload a PDF Add 7460-2	 DNE
105 Determined 2017-WTW-259-OE	Lucien, OK	36° 15' 24.62" N 97° 24' 21.46" W	 Show Map	Clone Upload a PDF Add 7460-2	 DNE
106 Determined 2017-WTW-260-OE	Lucien, OK	36° 15' 18.36" N 97° 23' 46.76" W	 Show Map	Clone Upload a PDF Add 7460-2	 DNE
107 Determined 2017-WTW-261-OE	Lucien, OK	36° 15' 21.06" N 97° 23' 17.44" W	 Show Map	Clone Upload a PDF Add 7460-2	 DNE
108 Determined 2017-WTW-262-OE	Lucien, OK	36° 15' 30.06" N 97° 22' 57.33" W	 Show Map	Clone Upload a PDF Add 7460-2	 DNE
109 Determined 2017-WTW-263-OE	Lucien, OK	36° 15' 30.19" N 97° 22' 41.63" W	 Show Map	Clone Upload a PDF Add 7460-2	 DNE
110 Determined 2017-WTW-264-OE	Lucien, OK	36° 13' 44.69" N 97° 28' 15.68" W	 Show Map	Clone Upload a PDF Add 7460-2	 DNE
111 Interim 2017-WTW-265-OE	Lucien, OK	36° 14' 0.15" N 97° 27' 59.18" W	 Show Map	Clone Upload a PDF Add 7460-2	 NPH
112 Determined 2017-WTW-266-OE	Lucien, OK	36° 14' 35.04" N 97° 24' 21.67" W	 Show Map	Clone Upload a PDF Add 7460-2	 DNE
113 Determined 2017-WTW-267-OE	Lucien, OK	36° 14' 27.64" N 97° 24' 6.45" W	 Show Map	Clone Upload a PDF Add 7460-2	 DNE

114 Determined 2017-WTW-268-OE	Lucien, OK	36° 14' 32.76" N 97° 23' 47.93" W	<input checked="" type="checkbox"/> Show Map	Clone Upload a PDF Add 7460-2	DNE
115 Determined 2017-WTW-269-OE	Lucien, OK	36° 14' 32.11" N 97° 23' 31.11" W	<input checked="" type="checkbox"/> Show Map	Clone Upload a PDF Add 7460-2	DNE
116 Determined 2017-WTW-270-OE	Lucien, OK	36° 14' 31.68" N 97° 23' 15.49" W	<input checked="" type="checkbox"/> Show Map	Clone Upload a PDF Add 7460-2	DNE
117 Determined 2017-WTW-271-OE	Lucien, OK	36° 14' 28.78" N 97° 22' 59.65" W	<input checked="" type="checkbox"/> Show Map	Clone Upload a PDF Add 7460-2	DNE
118 Determined 2017-WTW-272-OE	Lucien, OK	36° 14' 23.95" N 97° 22' 45.12" W	<input checked="" type="checkbox"/> Show Map	Clone Upload a PDF Add 7460-2	DNE

Mapping - Desk Reference Guide V_2014.4.0 Attaching Documents - Desk Reference Guide V_2014.2.0

Upload a PDF to the Project

Draft: Cases that have been saved by the user but have not been submitted to the FAA.

Waiting: Wind Turbine/Met Tower cases that have not been submitted to the FAA and are waiting for an action from the user, either to verify the map or attach specific documents

Accepted: Cases that have been submitted to the FAA.

Add Letter: Cases that have been reviewed by the FAA and require additional information from the user.

Work in Progress: Cases that are being evaluated by the FAA.

Interim: Cases that have been reviewed by the FAA and require resolution from the user.

Determined: Cases that have a completed aeronautical study and an FAA determination.

Terminated: Cases that are no longer valid.

Please allow the FAA a minimum of 45 days to complete a study.

Case Transfer:

- Use the check box(es) to select the case(s) you want to transfer.
- Select the "Transfer Cases button" to open the "Manage Transfer Cases" screen.

Note: Drafts and cases in Add and Terminated status can not be transferred.

[Click here to contact the appropriate representative.](#)

Exhibit B

INFINITY RENEWABLES

New Moon Wind Project

06/06/2017

Legend

Project Boundary



Project Location



Reference

WGS 1984 World Mercator



CONFIDENTIAL

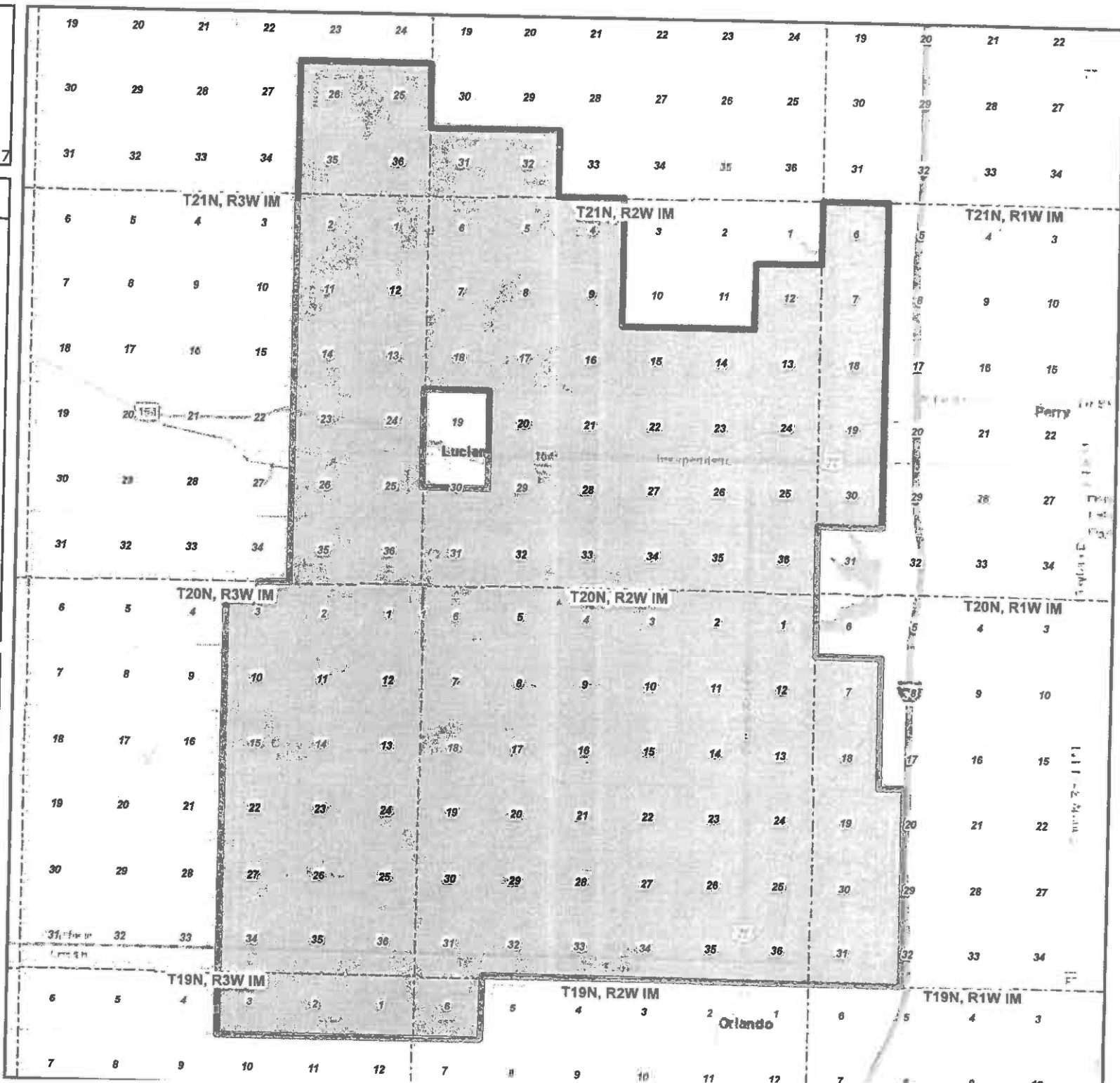


Exhibit C