

Rockhaven Wind Project, LLC

16105 West 113th Street, Suite 105
Lenexa, Kansas 66219

P: 913.888.9463

tradewindenergy.com

Carter County Board of County Commissioners
P.O. Box 1544
Ardmore, OK 73402

September 28, 2018


Attn: Carter County Commissioners

NOTICE OF INTENT TO CONSTRUCT

In order to comply with the requirements of Section 2 of Oklahoma Senate Bill 808 ("SB 808") that was approved by the legislature and signed by the Governor, and in advance of certain rules that are to be promulgated by the Oklahoma Corporation Commission pursuant to the passage of SB 808, Rockhaven Wind Project, LLC, hereby informs the Commission of its intent to construct the Rockhaven Wind Project in Carter County, Oklahoma. Exhibit A to this letter presents a map depicting the Project boundary as of the date of this communication.

Please do not hesitate to contact Clark Bixler with any questions. He can be reached at 913-953-5255 or via email at cbixler@tradewindenergy.com.

Sincerely,



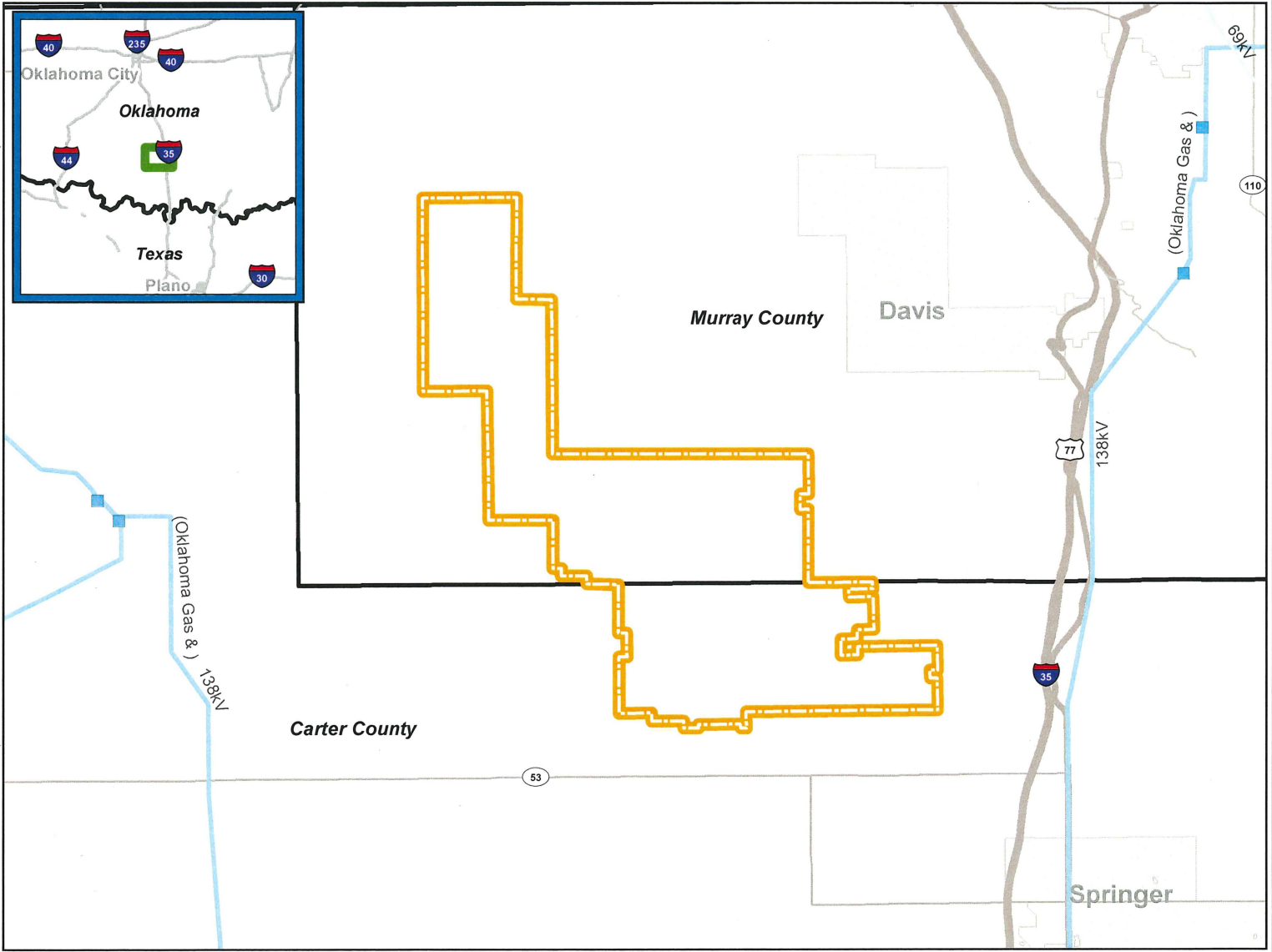
Aaron Weigel
Vice President
Rockhaven Wind Project, LLC





Exhibit A

Rockhaven Wind Project

Project Boundary Map

Rockhaven Wind Project - Site Location




 Project Boundary  Substations	Transmission Lines  69  138
--	--




The following companies and organizations provided data that contributed to the production of this map.

U.S. Geological Survey (USGS)
 Environmental Systems Research Institute (ESRI)
 U. S. Department of Agriculture (USDA)
 WhiteStar Corporation



Coordinate System:
NAD 1983 StatePlane Oklahoma South FIPS 3502 Feet



Scale: 1:150,000
Date: 9/28/2018