

NextEra Energy Resources, LLC
700 Universe Blvd.
Juno Beach, FL 33408

January 21, 2016

Garvin County Board of Commissioners
201 W Grant Ave # 1 Pauls Valley,
Oklahoma 73075

Attn: Stan Spivey
District 1 Commissioner

Shon Richardson
District 2 Commissioner

Johnnie Mann
District 3 Commissioner

NOTICE OF INTENT TO CONSTRUCT

In order to comply with the requirements of Section 2 of Oklahoma Senate Bill 808 ("OK Siting Laws"), which was approved by the legislature and signed by the Governor, and in advance of certain rules that are to be promulgated by the Oklahoma Corporation Commission ("Commission") pursuant to the passage of OK Siting Laws, NextEra Energy Resources, LLC (the "Company"), hereby informs the Commission of its intent to construct the Rush Springs Expansion wind energy project (the "Project") concurrently located in Grady County and Garvin County, Oklahoma.

The Project has been under active development for several years. The most recent FAA form 7460-1 filing was made on January 19, 2016. A summary of the FAA form 7460-1 filings for each wind turbine tower location within the Project boundary is attached as Exhibit A. Exhibit B to this letter presents a diagram showing the real estate analyzed and included in statutory setback compliance. As of the date of this notice, and based on publicly available data, Company attests that the Project design complies with the setbacks required by the OK Siting Laws.


In accordance with the OK Siting Laws, the Company also confirms it is submitting a notice of intent to construct to the Oklahoma Corporation Commission in the form attached hereto as Exhibit C. No project facilities are located within an incorporated area of a municipality, and thus no additional notice is required under OK Siting Laws.

Please do not hesitate to contact us with any questions regarding this filing.

Sincerely,




Krista Hendricks
Project Director, Development
Krista.Hendricks@nee.com





Federal Aviation Administration

FAA Advisory Circular 70/7460-1L, Obstruction Marking Lighting was published on 12/4/2015, and is effective as of that date. The document may be viewed at http://www.faa.gov/regulations_policies/advisory_circulars/index.cfm/go/document.information/documentID/102669 05/AAA



Notice of Proposed Construction or Alteration - Off Airport

Add a new Case Off Airport - Desk Reference Guide V_2015.4.0























Add a New Case Off Airport for Wind Turbines - Met Towers - Desk Reference Guide V_2015.4.0

Project Name: NEXTE-000354020-16

Project Summary : NEXTE-000354020-16


























Structure	City, State	Lat/Long	Map	Actions	7460-2 Received	Latest Letter
1 Work In Progress 2016-WTW-184-OE	Rush Springs, OK	34° 47' 41.98" N 97° 53' 43.97" W	Show Map	Clone Upload a PDF Add 7460-2		None
2 Work In Progress 2016-WTW-185-OE	Rush Springs, OK	34° 47' 43.90" N 97° 53' 22.82" W	Show Map	Clone Upload a PDF Add 7460-2		None
3 Work In Progress 2016-WTW-186-OE	Rush Springs, OK	34° 48' 15.55" N 97° 52' 36.74" W	Show Map	Clone Upload a PDF Add 7460-2		None
4 Work In Progress 2016-WTW-187-OE	Rush Springs, OK	34° 48' 31.19" N 97° 52' 25.35" W	Show Map	Clone Upload a PDF Add 7460-2		None
5 Work In Progress 2016-WTW-188-OE	Rush Springs, OK	34° 48' 31.32" N 97° 52' 11.38" W	Show Map	Clone Upload a PDF Add 7460-2		None
6 Work In Progress 2016-WTW-189-OE	Rush Springs, OK	34° 48' 10.11" N 97° 51' 32.07" W	Show Map	Clone Upload a PDF Add 7460-2		None
7 Work In Progress 2016-WTW-190-OE	Rush Springs, OK	34° 48' 11.17" N 97° 51' 16.87" W	Show Map	Clone Upload a PDF Add 7460-2		None
8 Work In Progress 2016-WTW-191-OE	Rush Springs, OK	34° 48' 58.18" N 97° 51' 1.18" W	Show Map	Clone Upload a PDF Add 7460-2		None
9 Work In Progress 2016-WTW-192-OE	Rush Springs, OK	34° 49' 2.87" N 97° 50' 45.10" W	Show Map	Clone Upload a PDF Add 7460-2		None
10 Work In Progress 2016-WTW-193-OE	Rush Springs, OK	34° 48' 15.26" N 97° 50' 2.43" W	Show Map	Clone Upload a PDF Add 7460-2		None
11 Work In Progress 2016-WTW-194-OE	Rush Springs, OK	34° 48' 14.99" N 97° 49' 47.05" W	Show Map	Clone Upload a PDF Add 7460-2		None
12 Work In Progress 2016-WTW-195-OE	Rush Springs, OK	34° 47' 17.82" N 97° 53' 31.82" W	Show Map	Clone Upload a PDF Add 7460-2		None
13 Work In Progress 2016-WTW-196-OE	Rush Springs, OK	34° 47' 20.61" N 97° 53' 7.15" W	Show Map	Clone Upload a PDF Add 7460-2		None
14 Work In Progress 2016-WTW-197-OE	Rush Springs, OK	34° 47' 36.90" N 97° 52' 20.74" W	Show Map	Clone Upload a PDF Add 7460-2		None
15 Work In Progress 2016-WTW-198-OE	Rush Springs, OK	34° 47' 29.62" N 97° 51' 51.99" W	Show Map	Clone Upload a PDF Add 7460-2		None
16 Work In Progress 2016-WTW-199-OE	Rush Springs, OK	34° 47' 32.46" N 97° 51' 36.57" W	Show Map	Clone Upload a PDF Add 7460-2		None
17 Work In Progress 2016-WTW-200-OE	Rush Springs, OK	34° 47' 38.99" N 97° 51' 22.98" W	Show Map	Clone Upload a PDF Add 7460-2		None
18 Work In Progress 2016-WTW-201-OE	Rush Springs, OK	34° 47' 40.32" N 97° 51' 5.37" W	Show Map	Clone Upload a PDF Add 7460-2		None

Notice of Proposed Construction or Alteration - Off Airport



























19 Work In Progress 2016-WTW-202-OE	Rush Springs, OK	34° 47' 29.41" N 97° 50' 51.40" W	 Show Map	Clone Upload a PDF Add 7460-2	None
20 Work In Progress 2016-WTW-203-OE	Rush Springs, OK	34° 47' 37.56" N 97° 50' 31.73" W	 Show Map	Clone Upload a PDF Add 7460-2	None
21 Work In Progress 2016-WTW-204-OE	Rush Springs, OK	34° 47' 44.32" N 97° 50' 18.33" W	 Show Map	Clone Upload a PDF Add 7460-2	None
22 Work In Progress 2016-WTW-205-OE	Rush Springs, OK	34° 47' 7.18" N 97° 50' 11.42" W	 Show Map	Clone Upload a PDF Add 7460-2	None
23 Work In Progress 2016-WTW-206-OE	Rush Springs, OK	34° 47' 7.46" N 97° 49' 57.09" W	 Show Map	Clone Upload a PDF Add 7460-2	None
24 Work In Progress 2016-WTW-207-OE	Rush Springs, OK	34° 47' 21.44" N 97° 49' 15.15" W	 Show Map	Clone Upload a PDF Add 7460-2	None
25 Work In Progress 2016-WTW-208-OE	Rush Springs, OK	34° 48' 0.41" N 97° 45' 15.40" W	 Show Map	Clone Upload a PDF Add 7460-2	None
26 Work In Progress 2016-WTW-209-OE	Rush Springs, OK	34° 48' 3.03" N 97° 44' 59.27" W	 Show Map	Clone Upload a PDF Add 7460-2	None
27 Work In Progress 2016-WTW-210-OE	Rush Springs, OK	34° 47' 56.49" N 97° 43' 45.62" W	 Show Map	Clone Upload a PDF Add 7460-2	None
28 Work In Progress 2016-WTW-211-OE	Rush Springs, OK	34° 47' 55.26" N 97° 43' 30.10" W	 Show Map	Clone Upload a PDF Add 7460-2	None
29 Work In Progress 2016-WTW-212-OE	Rush Springs, OK	34° 47' 44.31" N 97° 43' 10.91" W	 Show Map	Clone Upload a PDF Add 7460-2	None
30 Work In Progress 2016-WTW-213-OE	Rush Springs, OK	34° 47' 41.42" N 97° 42' 55.25" W	 Show Map	Clone Upload a PDF Add 7460-2	None
31 Work In Progress 2016-WTW-214-OE	Rush Springs, OK	34° 47' 14.64" N 97° 42' 45.75" W	 Show Map	Clone Upload a PDF Add 7460-2	None
32 Work In Progress 2016-WTW-215-OE	Rush Springs, OK	34° 47' 12.38" N 97° 42' 31.94" W	 Show Map	Clone Upload a PDF Add 7460-2	None
33 Work In Progress 2016-WTW-216-OE	Rush Springs, OK	34° 47' 6.16" N 97° 42' 18.38" W	 Show Map	Clone Upload a PDF Add 7460-2	None
34 Work In Progress 2016-WTW-217-OE	Rush Springs, OK	34° 48' 9.64" N 97° 42' 4.79" W	 Show Map	Clone Upload a PDF Add 7460-2	None
35 Work In Progress 2016-WTW-218-OE	Rush Springs, OK	34° 48' 10.63" N 97° 41' 50.37" W	 Show Map	Clone Upload a PDF Add 7460-2	None
36 Work In Progress 2016-WTW-219-OE	Rush Springs, OK	34° 48' 9.08" N 97° 41' 36.59" W	 Show Map	Clone Upload a PDF Add 7460-2	None
37 Work In Progress 2016-WTW-220-OE	Rush Springs, OK	34° 46' 42.94" N 97° 51' 48.78" W	 Show Map	Clone Upload a PDF Add 7460-2	None
38 Work In Progress 2016-WTW-221-OE	Rush Springs, OK	34° 46' 45.36" N 97° 51' 32.73" W	 Show Map	Clone Upload a PDF Add 7460-2	None
39 Work In Progress 2016-WTW-222-OE	Rush Springs, OK	34° 46' 37.48" N 97° 51' 2.78" W	 Show Map	Clone Upload a PDF Add 7460-2	None
40 Work In Progress 2016-WTW-223-OE	Rush Springs, OK	34° 46' 38.75" N 97° 48' 51.60" W	 Show Map	Clone Upload a PDF Add 7460-2	None
41 Work In Progress 2016-WTW-224-OE	Rush Springs, OK	34° 46' 39.36" N 97° 48' 37.74" W	 Show Map	Clone Upload a PDF Add 7460-2	None
42 Work In Progress 2016-WTW-225-OE	Rush Springs, OK	34° 46' 42.44" N 97° 48' 23.85" W	 Show Map	Clone Upload a PDF Add 7460-2	None
43 Work In Progress 2016-WTW-226-OE	Rush Springs, OK	34° 46' 37.63" N 97° 48' 10.26" W	 Show Map	Clone Upload a PDF Add 7460-2	None
44	Rush Springs, OK	34° 45' 56.80" N	 Show Map	Clone	None

1/19/2016

Notice of Proposed Construction or Alteration - Off Airport

























Work In Progress 2016-WTW-227-OE		97° 47' 47.49" W		Upload a PDF Add 7460-2	
45 Work In Progress 2016-WTW-228-OE	Rush Springs, OK	34° 45' 58.29" N 97° 47' 33.70" W	 Show Map	Clone Upload a PDF Add 7460-2	None
46 Work In Progress 2016-WTW-229-OE	Rush Springs, OK	34° 46' 1.39" N 97° 47' 19.89" W	 Show Map	Clone Upload a PDF Add 7460-2	None
47 Work In Progress 2016-WTW-230-OE	Rush Springs, OK	34° 46' 9.01" N 97° 47' 5.89" W	 Show Map	Clone Upload a PDF Add 7460-2	None
48 Work In Progress 2016-WTW-231-OE	Rush Springs, OK	34° 46' 1.67" N 97° 46' 52.31" W	 Show Map	Clone Upload a PDF Add 7460-2	None
49 Work In Progress 2016-WTW-232-OE	Rush Springs, OK	34° 45' 48.78" N 97° 46' 38.53" W	 Show Map	Clone Upload a PDF Add 7460-2	None
50 Work In Progress 2016-WTW-233-OE	Rush Springs, OK	34° 46' 21.70" N 97° 46' 10.82" W	 Show Map	Clone Upload a PDF Add 7460-2	None
51 Work In Progress 2016-WTW-234-OE	Rush Springs, OK	34° 46' 26.94" N 97° 45' 52.57" W	 Show Map	Clone Upload a PDF Add 7460-2	None
52 Work In Progress 2016-WTW-235-OE	Rush Springs, OK	34° 46' 30.92" N 97° 45' 38.74" W	 Show Map	Clone Upload a PDF Add 7460-2	None
53 Work In Progress 2016-WTW-236-OE	Rush Springs, OK	34° 46' 26.26" N 97° 44' 39.76" W	 Show Map	Clone Upload a PDF Add 7460-2	None
54 Work In Progress 2016-WTW-237-OE	Rush Springs, OK	34° 46' 25.82" N 97° 44' 26.00" W	 Show Map	Clone Upload a PDF Add 7460-2	None
55 Work In Progress 2016-WTW-238-OE	Rush Springs, OK	34° 46' 12.59" N 97° 42' 56.82" W	 Show Map	Clone Upload a PDF Add 7460-2	None
56 Work In Progress 2016-WTW-239-OE	Rush Springs, OK	34° 46' 12.92" N 97° 42' 38.72" W	 Show Map	Clone Upload a PDF Add 7460-2	None
57 Work In Progress 2016-WTW-240-OE	Rush Springs, OK	34° 46' 11.83" N 97° 41' 45.40" W	 Show Map	Clone Upload a PDF Add 7460-2	None
58 Work In Progress 2016-WTW-241-OE	Rush Springs, OK	34° 46' 18.20" N 97° 41' 31.14" W	 Show Map	Clone Upload a PDF Add 7460-2	None
59 Work In Progress 2016-WTW-242-OE	Rush Springs, OK	34° 46' 23.05" N 97° 41' 5.06" W	 Show Map	Clone Upload a PDF Add 7460-2	None
60 Work In Progress 2016-WTW-243-OE	Rush Springs, OK	34° 46' 31.59" N 97° 40' 50.44" W	 Show Map	Clone Upload a PDF Add 7460-2	None
61 Work In Progress 2016-WTW-244-OE	Rush Springs, OK	34° 46' 40.84" N 97° 40' 26.30" W	 Show Map	Clone Upload a PDF Add 7460-2	None
62 Work In Progress 2016-WTW-245-OE	Rush Springs, OK	34° 46' 45.29" N 97° 39' 45.39" W	 Show Map	Clone Upload a PDF Add 7460-2	None
63 Work In Progress 2016-WTW-246-OE	Rush Springs, OK	34° 46' 44.85" N 97° 39' 31.59" W	 Show Map	Clone Upload a PDF Add 7460-2	None
64 Work In Progress 2016-WTW-247-OE	Rush Springs, OK	34° 46' 43.84" N 97° 38' 47.15" W	 Show Map	Clone Upload a PDF Add 7460-2	None
65 Work In Progress 2016-WTW-248-OE	Rush Springs, OK	34° 46' 40.70" N 97° 38' 33.39" W	 Show Map	Clone Upload a PDF Add 7460-2	None
66 Work In Progress 2016-WTW-249-OE	Rush Springs, OK	34° 45' 2.52" N 97° 45' 47.85" W	 Show Map	Clone Upload a PDF Add 7460-2	None
67 Work In Progress 2016-WTW-250-OE	Rush Springs, OK	34° 44' 33.31" N 97° 45' 47.93" W	 Show Map	Clone Upload a PDF Add 7460-2	None
68 Work In Progress 2016-WTW-251-OE	Rush Springs, OK	34° 44' 37.56" N 97° 45' 28.99" W	 Show Map	Clone Upload a PDF Add 7460-2	None
69 Work In Progress	Rush Springs, OK	34° 44' 32.74" N 97° 45' 13.88" W	 Show Map	Clone Upload a PDF	None

Notice of Proposed Construction or Alteration - Off Airport

95 Work In Progress 2016-WTW-278-OE	Rush Springs, OK	34° 43' 59.78" N 97° 40' 12.20" W	 Show Map	Clone Upload a PDF Add 7460-2	None
96 Work In Progress 2016-WTW-279-OE	Rush Springs, OK	34° 44' 3.52" N 97° 39' 58.57" W	 Show Map	Clone Upload a PDF Add 7460-2	None
97 Work In Progress 2016-WTW-280-OE	Rush Springs, OK	34° 44' 9.10" N 97° 38' 56.43" W	 Show Map	Clone Upload a PDF Add 7460-2	None
98 Work In Progress 2016-WTW-281-OE	Rush Springs, OK	34° 44' 4.48" N 97° 38' 40.70" W	 Show Map	Clone Upload a PDF Add 7460-2	None
99 Work In Progress 2016-WTW-282-OE	Rush Springs, OK	34° 44' 11.84" N 97° 38' 14.00" W	 Show Map	Clone Upload a PDF Add 7460-2	None
100 Work In Progress 2016-WTW-283-OE	Rush Springs, OK	34° 44' 15.06" N 97° 37' 51.34" W	 Show Map	Clone Upload a PDF Add 7460-2	None
101 Work In Progress 2016-WTW-284-OE	Rush Springs, OK	34° 43' 45.43" N 97° 42' 22.14" W	 Show Map	Clone Upload a PDF Add 7460-2	None
102 Work In Progress 2016-WTW-285-OE	Rush Springs, OK	34° 44' 2.38" N 97° 36' 32.16" W	 Show Map	Clone Upload a PDF Add 7460-2	None
103 Work In Progress 2016-WTW-286-OE	Rush Springs, OK	34° 43' 33.55" N 97° 41' 45.09" W	 Show Map	Clone Upload a PDF Add 7460-2	None
104 Work In Progress 2016-WTW-287-OE	Rush Springs, OK	34° 43' 34.33" N 97° 41' 30.85" W	 Show Map	Clone Upload a PDF Add 7460-2	None
105 Work In Progress 2016-WTW-288-OE	Rush Springs, OK	34° 43' 32.61" N 97° 41' 0.21" W	 Show Map	Clone Upload a PDF Add 7460-2	None
106 Work In Progress 2016-WTW-289-OE	Rush Springs, OK	34° 43' 26.51" N 97° 40' 46.07" W	 Show Map	Clone Upload a PDF Add 7460-2	None
107 Work In Progress 2016-WTW-290-OE	Rush Springs, OK	34° 43' 23.08" N 97° 40' 31.34" W	 Show Map	Clone Upload a PDF Add 7460-2	None
108 Work In Progress 2016-WTW-291-OE	Rush Springs, OK	34° 43' 13.00" N 97° 40' 11.85" W	 Show Map	Clone Upload a PDF Add 7460-2	None
109 Work In Progress 2016-WTW-292-OE	Rush Springs, OK	34° 43' 24.91" N 97° 39' 47.99" W	 Show Map	Clone Upload a PDF Add 7460-2	None
110 Work In Progress 2016-WTW-293-OE	Rush Springs, OK	34° 43' 19.04" N 97° 39' 33.85" W	 Show Map	Clone Upload a PDF Add 7460-2	None
111 Work In Progress 2016-WTW-294-OE	Rush Springs, OK	34° 43' 29.43" N 97° 39' 19.69" W	 Show Map	Clone Upload a PDF Add 7460-2	None
112 Work In Progress 2016-WTW-295-OE	Rush Springs, OK	34° 43' 29.17" N 97° 38' 56.22" W	 Show Map	Clone Upload a PDF Add 7460-2	None
113 Work In Progress 2016-WTW-296-OE	Rush Springs, OK	34° 43' 26.48" N 97° 38' 38.53" W	 Show Map	Clone Upload a PDF Add 7460-2	None
114 Work In Progress 2016-WTW-297-OE	Rush Springs, OK	34° 43' 22.74" N 97° 38' 20.98" W	 Show Map	Clone Upload a PDF Add 7460-2	None
115 Work In Progress 2016-WTW-298-OE	Rush Springs, OK	34° 43' 16.78" N 97° 38' 7.55" W	 Show Map	Clone Upload a PDF Add 7460-2	None
116 Work In Progress 2016-WTW-299-OE	Rush Springs, OK	34° 43' 13.54" N 97° 37' 47.52" W	 Show Map	Clone Upload a PDF Add 7460-2	None
117 Work In Progress 2016-WTW-300-OE	Rush Springs, OK	34° 43' 17.38" N 97° 37' 31.77" W	 Show Map	Clone Upload a PDF Add 7460-2	None
118 Work In Progress 2016-WTW-301-OE	Rush Springs, OK	34° 42' 53.23" N 97° 37' 23.09" W	 Show Map	Clone Upload a PDF Add 7460-2	None
119 Work In Progress 2016-WTW-302-OE	Rush Springs, OK	34° 42' 58.21" N 97° 37' 9.56" W	 Show Map	Clone Upload a PDF Add 7460-2	None
120	Rush Springs, OK	34° 42' 43.00" N	 Show Map	Clone	None

1/19/2016

Notice of Proposed Construction or Alteration - Off Airport

Work In Progress 2016-WTW-303-OE		97° 36' 42.22" W		Upload a PDF Add 7460-2	
Alt1 Work In Progress 2016-WTW-304-OE	Rush Springs, OK	34° 45' 15.05" N 97° 39' 30.95" W	 Show Map	Clone Upload a PDF Add 7460-2	None
Alt2 Work In Progress 2016-WTW-305-OE	Rush Springs, OK	34° 45' 22.80" N 97° 46' 21.96" W	 Show Map	Clone Upload a PDF Add 7460-2	None
Alt3 Work In Progress 2016-WTW-306-OE	Rush Springs, OK	34° 45' 10.46" N 97° 46' 5.15" W	 Show Map	Clone Upload a PDF Add 7460-2	None
Alt4 Work In Progress 2016-WTW-307-OE	Rush Springs, OK	34° 43' 57.04" N 97° 41' 5.48" W	 Show Map	Clone Upload a PDF Add 7460-2	None
Alt5 Work In Progress 2016-WTW-308-OE	Rush Springs, OK	34° 47' 18.54" N 97° 49' 44.03" W	 Show Map	Clone Upload a PDF Add 7460-2	None
Alt6 Work In Progress 2016-WTW-309-OE	Rush Springs, OK	34° 44' 46.27" N 97° 46' 14.44" W	 Show Map	Clone Upload a PDF Add 7460-2	None
Alt7 Work In Progress 2016-WTW-310-OE	Rush Springs, OK	34° 47' 19.93" N 97° 49' 30.20" W	 Show Map	Clone Upload a PDF Add 7460-2	None
Alt8 Work In Progress 2016-WTW-311-OE	Rush Springs, OK	34° 47' 36.42" N 97° 52' 35.77" W	 Show Map	Clone Upload a PDF Add 7460-2	None
Alt9 Work In Progress 2016-WTW-312-OE	Rush Springs, OK	34° 47' 22.06" N 97° 52' 48.05" W	 Show Map	Clone Upload a PDF Add 7460-2	None
Alt10 Work In Progress 2016-WTW-313-OE	Rush Springs, OK	34° 48' 23.62" N 97° 51' 53.93" W	 Show Map	Clone Upload a PDF Add 7460-2	None
Alt11 Work In Progress 2016-WTW-314-OE	Rush Springs, OK	34° 48' 6.01" N 97° 52' 51.98" W	 Show Map	Clone Upload a PDF Add 7460-2	None
Alt12 Work In Progress 2016-WTW-315-OE	Rush Springs, OK	34° 48' 3.32" N 97° 53' 5.71" W	 Show Map	Clone Upload a PDF Add 7460-2	None
Alt13 Work In Progress 2016-WTW-316-OE	Rush Springs, OK	34° 45' 35.91" N 97° 36' 35.59" W	 Show Map	Clone Upload a PDF Add 7460-2	None
Alt14 Work In Progress 2016-WTW-317-OE	Rush Springs, OK	34° 45' 32.89" N 97° 36' 21.67" W	 Show Map	Clone Upload a PDF Add 7460-2	None
Alt15 Work In Progress 2016-WTW-318-OE	Rush Springs, OK	34° 48' 55.14" N 97° 40' 33.16" W	 Show Map	Clone Upload a PDF Add 7460-2	None
Alt16 Work In Progress 2016-WTW-319-OE	Rush Springs, OK	34° 48' 53.12" N 97° 40' 50.67" W	 Show Map	Clone Upload a PDF Add 7460-2	None
Alt17 Work In Progress 2016-WTW-320-OE	Rush Springs, OK	34° 47' 59.14" N 97° 48' 26.72" W	 Show Map	Clone Upload a PDF Add 7460-2	None
Alt18 Work In Progress 2016-WTW-321-OE	Rush Springs, OK	34° 48' 30.50" N 97° 47' 14.04" W	 Show Map	Clone Upload a PDF Add 7460-2	None
Alt19 Work In Progress 2016-WTW-322-OE	Rush Springs, OK	34° 49' 28.01" N 97° 46' 14.82" W	 Show Map	Clone Upload a PDF Add 7460-2	None
Alt20 Work In Progress 2016-WTW-323-OE	Rush Springs, OK	34° 49' 30.59" N 97° 46' 29.86" W	 Show Map	Clone Upload a PDF Add 7460-2	None
Alt21 Work In Progress 2016-WTW-324-OE	Rush Springs, OK	34° 49' 30.59" N 97° 46' 51.91" W	 Show Map	Clone Upload a PDF Add 7460-2	None
Alt22 Work In Progress 2016-WTW-325-OE	Rush Springs, OK	34° 48' 25.20" N 97° 47' 39.66" W	 Show Map	Clone Upload a PDF Add 7460-2	None
Alt23 Work In Progress 2016-WTW-326-OE	Rush Springs, OK	34° 49' 30.77" N 97° 50' 23.21" W	 Show Map	Clone Upload a PDF Add 7460-2	None
Alt24 Work In Progress 2016-WTW-327-OE	Rush Springs, OK	34° 49' 11.71" N 97° 52' 2.32" W	 Show Map	Clone Upload a PDF Add 7460-2	None
Alt25 Work In Progress	Rush Springs, OK	34° 49' 20.84" N 97° 51' 48.89" W	 Show Map	Clone Upload a PDF	None

Rush Springs Wind Expansion Grady and Garvin Counties, Oklahoma

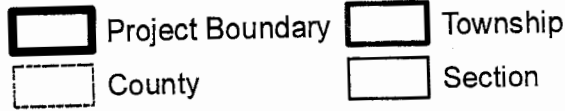



EXHIBIT
Board of Comm'n
" B "



													06					05					04					03					02					01				
													4N					4N					4N					4N					4N					4N				
													6W					6W					6W					6W					6W					6W				
01 4N 7W	06 4N 6W	05 4N 6W	04 4N 6W	03 4N 6W	02 4N 6W	01 4N 6W	06 4N 5W	05 4N 5W	04 4N 5W	03 4N 5W	02 4N 5W	01 4N 5W	06 4N 4W	05 4N 4W	04 4N 4W	03 4N 4W	02 4N 4W	01 4N 4W	06 4N 3W	05 4N 3W	04 4N 3W	03 4N 3W	02 4N 3W	01 4N 3W	06 4N 2W	05 4N 2W	04 4N 2W	03 4N 2W	02 4N 2W	01 4N 2W	06 4N 1W	05 4N 1W	04 4N 1W	03 4N 1W	02 4N 1W	01 4N 1W						
12 4N 7W	07 4N 6W	08 4N 6W	09 4N 6W	10 4N 6W	11 4N 6W	12 4N 6W	07 4N 5W	08 4N 5W	09 4N 5W	10 4N 5W	11 4N 5W	12 4N 5W	18 4N 4W	17 4N 4W	16 4N 4W	15 4N 4W	14 4N 4W	13 4N 4W	18 4N 3W	17 4N 3W	16 4N 3W	15 4N 3W	14 4N 3W	13 4N 3W	18 4N 2W	17 4N 2W	16 4N 2W	15 4N 2W	14 4N 2W	13 4N 2W	18 4N 1W	17 4N 1W	16 4N 1W	15 4N 1W	14 4N 1W	13 4N 1W						
24 4N 7W	19 4N 6W	20 4N 6W	21 4N 6W	22 4N 6W	23 4N 6W	24 4N 6W	19 4N 5W	20 4N 5W	21 4N 5W	22 4N 5W	23 4N 5W	24 4N 5W	19 4N 4W	20 4N 4W	21 4N 4W	22 4N 4W	23 4N 4W	24 4N 4W	19 4N 3W	20 4N 3W	21 4N 3W	22 4N 3W	23 4N 3W	24 4N 3W	19 4N 2W	20 4N 2W	21 4N 2W	22 4N 2W	23 4N 2W	24 4N 2W	19 4N 1W	20 4N 1W	21 4N 1W	22 4N 1W	23 4N 1W	24 4N 1W						
25 4N 7W	30 4N 6W	29 4N 6W	28 4N 6W	27 4N 6W	26 4N 6W	25 4N 6W	30 4N 5W	29 4N 5W	28 4N 5W	27 4N 5W	26 4N 5W	25 4N 5W	30 4N 4W	29 4N 4W	28 4N 4W	27 4N 4W	26 4N 4W	25 4N 4W	30 4N 3W	29 4N 3W	28 4N 3W	27 4N 3W	26 4N 3W	25 4N 3W	30 4N 2W	29 4N 2W	28 4N 2W	27 4N 2W	26 4N 2W	25 4N 2W	30 4N 1W	29 4N 1W	28 4N 1W	27 4N 1W	26 4N 1W							
36 4N 7W	31 4N 6W	32 4N 6W	33 4N 6W	34 4N 6W	35 4N 6W	36 4N 6W	31 4N 5W	32 4N 5W	33 4N 5W	34 4N 5W	35 4N 5W	36 4N 5W	31 4N 4W	32 4N 4W	33 4N 4W	34 4N 4W	35 4N 4W	36 4N 4W	31 4N 3W	32 4N 3W	33 4N 3W	34 4N 3W	35 4N 3W	36 4N 3W	31 4N 2W	32 4N 2W	33 4N 2W	34 4N 2W	35 4N 2W	36 4N 2W	31 4N 1W	32 4N 1W	33 4N 1W	34 4N 1W	35 4N 1W	36 4N 1W						
01 3N 7W	06 3N 6W	05 3N 6W	04 3N 6W	03 3N 6W	02 3N 6W	01 3N 6W	06 3N 5W	05 3N 5W	04 3N 5W	03 3N 5W	02 3N 5W	01 3N 5W	06 3N 4W	05 3N 4W	04 3N 4W	03 3N 4W	02 3N 4W	01 3N 4W	06 3N 3W	05 3N 3W	04 3N 3W	03 3N 3W	02 3N 3W	01 3N 3W	06 3N 2W	05 3N 2W	04 3N 2W	03 3N 2W	02 3N 2W	01 3N 2W	06 3N 1W	05 3N 1W	04 3N 1W	03 3N 1W	02 3N 1W	01 3N 1W						
12 3N 7W	07 3N 6W	08 3N 6W	09 3N 6W	10 3N 6W	11 3N 6W	12 3N 6W	07 3N 5W	08 3N 5W	09 3N 5W	10 3N 5W	11 3N 5W	12 3N 5W	07 3N 4W	08 3N 4W	09 3N 4W	10 3N 4W	11 3N 4W	12 3N 4W	07 3N 3W	08 3N 3W	09 3N 3W	10 3N 3W	11 3N 3W	12 3N 3W	07 3N 2W	08 3N 2W	09 3N 2W	10 3N 2W	11 3N 2W	12 3N 2W	07 3N 1W	08 3N 1W	09 3N 1W	10 3N 1W	11 3N 1W	12 3N 1W						
13 3N 7W	18 3N 6W	17 3N 6W	16 3N 6W	15 3N 6W	14 3N 6W	13 3N 6W	18 3N 5W	17 3N 5W	16 3N 5W	15 3N 5W	14 3N 5W	13 3N 5W	18 3N 4W	17 3N 4W	16 3N 4W	15 3N 4W	14 3N 4W	13 3N 4W	18 3N 3W	17 3N 3W	16 3N 3W	15 3N 3W	14 3N 3W	13 3N 3W	18 3N 2W	17 3N 2W	16 3N 2W	15 3N 2W	14 3N 2W	13 3N 2W	18 3N 1W	17 3N 1W	16 3N 1W	15 3N 1W	14 3N 1W	13 3N 1W						
24 3N 7W	19 3N 6W	20 3N 6W	21 3N 6W	22 3N 6W	23 3N 6W	24 3N 6W	19 3N 5W	20 3N 5W	21 3N 5W	22 3N 5W	23 3N 5W	24 3N 5W	19 3N 4W	20 3N 4W	21 3N 4W	22 3N 4W	23 3N 4W	24 3N 4W	19 3N 3W	20 3N 3W	21 3N 3W	22 3N 3W	23 3N 3W	24 3N 3W	19 3N 2W	20 3N 2W	21 3N 2W	22 3N 2W	23 3N 2W	24 3N 2W	19 3N 1W	20 3N 1W	21 3N 1W	22 3N 1W	23 3N 1W	24 3N 1W						
25 3N 7W	30 3N 6W	29 3N 6W	28 3N 6W	27 3N 6W	26 3N 6W	25 3N 6W	30 3N 5W	29 3N 5W	28 3N 5W	27 3N 5W	26 3N 5W	25 3N 5W	30 3N 4W	29 3N 4W	28 3N 4W	27 3N 4W	26 3N 4W	25 3N 4W	30 3N 3W	29 3N 3W	28 3N 3W	27 3N 3W	26 3N 3W	25 3N 3W	30 3N 2W	29 3N 2W	28 3N 2W	27 3N 2W	26 3N 2W	25 3N 2W	30 3N 1W	29 3N 1W	28 3N 1W	27 3N 1W	26 3N 1W							
36 3N 7W	31 3N 6W	32 3N 6W	33 3N 6W	34 3N 6W	35 3N 6W	36 3N 6W	31 3N 5W	32 3N 5W	33 3N 5W	34 3N 5W	35 3N 5W	36 3N 5W	31 3N 4W	32 3N 4W	33 3N 4W	34 3N 4W	35 3N 4W	36 3N 4W	31 3N 3W	32 3N 3W	33 3N 3W	34 3N 3W	35 3N 3W	36 3N 3W	31 3N 2W	32 3N 2W	33 3N 2W	34 3N 2W	35 3N 2W	36 3N 2W	31 3N 1W	32 3N 1W	33 3N 1W	34 3N 1W	35 3N 1W	36 3N 1W						
01 2N 7W	06 2N 6W	05 2N 6W	04 2N 6W	03 2N 6W	02 2N 6W	01 2N 6W	06 2N 5W	05 2N 5W	04 2N 5W	03 2N 5W	02 2N 5W	01 2N 5W	06 2N 4W	05 2N 4W	04 2N 4W	03 2N 4W	02 2N 4W	01 2N 4W	06 2N 3W	05 2N 3W	04 2N 3W	03 2N 3W	02 2N 3W	01 2N 3W	06 2N 2W	05 2N 2W	04 2N 2W	03 2N 2W	02 2N 2W	01 2N 2W	06 2N 1W	05 2N 1W	04 2N 1W	03 2N 1W	02 2N 1W	01 2N 1W						

