

PROOF OF PUBLICATION

The Country Connection News, Inc.
PO Box 206, Eakly, OK 73033
405-797-3645

LEGAL PUBLICATION

Published in The Country Connection
News, Inc., March 21, 2016

I, *R. W. Carney*, of lawful age, being duly sworn upon oath, deposes and says that I am the *Editor, Publisher or Authorized Agent* of *Newspaper Name*, a *Daily/Weekly* publication that is a "legal newspaper" as that phrase is defined in 25 O.S. § 106 for the City of Eakly, for the County of Caddo, in the State of Oklahoma, and that the attachment hereto contains a true and correct copy of what was published in said legal newspaper in consecutive issues on the following dates:

INSERTION DATES:

- 1st insertion _____
- 2nd insertion _____
- 3rd insertion _____
- 4th insertion _____

R. W. Carney

Editor, Publisher or Authorized Agent
State of Oklahoma
County of *Caddo*

Signed and sworn to before me this

31 day of *March*, 2017


by *Name of Editor, Publisher, Authorized Agent*

Donna G. Hamilton

Notary Public
(Seal)

My Commission expires: *04/02*, 20*18*

Commission # *10002770*



LEGAL PUBLICATION

Published in The Country Connection News, Inc., March 21, 2016

NextEra Energy Resources, LLC
700 Universe Blvd.
Juno Beach, FL 33408

February 2, 2017

Oklahoma Corporation Commission
P.O. Box 52000
Oklahoma City, Oklahoma

Attn: Fairo Mitchell
Chief of Water and Energy
Public Utility Division

NOTICE OF INTENT TO CONSTRUCT

In order to comply with the requirements of Oklahoma law, codified as The Oklahoma Wind Energy Development Act, specifically Section 160.21 of Oklahoma Statutes Title 17, and as it relates to certain Rules promulgated by the Oklahoma Corporation Commission ("Commission"), NextEra Energy Resources, LLC (the "Company") hereby informs the Commission of its intent to construct the Crowder wind energy project (the "Project") concurrently located in Caddo and Washita Counties, Oklahoma. It is important to note that this filing is the initiation of the notice of intent to construct and it supersedes the January 30, 2017 filing which was retracted February 1, 2017.

The Project has been under active development since 2016. The most recent FAA form 7460-1 filing was made on January 31, 2017. A summary of the FAA form 7460-1 filings for each wind turbine tower location within the Project boundary is attached as Exhibit A. Exhibit B to this letter presents a diagram showing the real estate analyzed and included in statutory setback compliance. As of the date of this notice, and based on publicly available data, Company attests that the Project design complies with the setbacks required by the OK Siting Laws.

In accordance with Oklahoma law, the Company also confirms it is submitting a notice of intent to construct to the Caddo County and Washita County Board of the Commissioners in the form attached hereto as Exhibit C. Notice is also being provided to the Town of Corn in accordance with OK Siting Laws regarding project facilities located within an incorporated area of a municipality.

Please do not hesitate to contact us at 561-304-5401 with any questions regarding this filing.

Sincerely,

Casey Moye
Project Manager, Development
Casey.Moye@nee.com

Cc:

Brandy Wreath, Director, Public Utility Division
Natasha Scott, Deputy General Counsel for Public Utilities, General Counsel's Office

February 2, 2017

NextEra Energy Resources, LLC
700 Universe Blvd.
Juno Beach, FL 33408

Washita County Board of Commissioners
Washita County Courthouse
P.O. Box 380
Cordell, OK 73632-0380

Attn: Bart Gossin Leo Goeringer Raydell Schneberger
 District 1 Commissioner District 2 Commissioner District 3 Commissioner

NOTICE OF INTENT TO CONSTRUCT

In order to comply with the requirements of Oklahoma law, codified as The Oklahoma Wind Energy Development Act, specifically Section 160.21 of Oklahoma Statutes Title 17, and as it relates to certain Rules promulgated by the Oklahoma Corporation Commission ("Commission"), NextEra Energy Resources, LLC (the "Company") hereby informs the Commission of its intent to construct the Crowder wind energy project (the "Project") concurrently located in Caddo and Washita Counties, Oklahoma. It is important to note that this filing is the initiation of the notice of intent to construct and it supersedes the January 30, 2017 filing which was retracted February 1, 2017.

The Project has been under active development since 2016. The most recent FAA form 7460-1 filing was made on January 31, 2017. A summary of the FAA form 7460-1 filings for each wind turbine tower location within the Project boundary is attached as Exhibit A. Exhibit B to this letter presents a diagram showing the real estate analyzed and included in statutory setback compliance. As of the date of this notice, and based on publicly available data, Company attests that the Project design complies with the setbacks required by the OK Siting Laws.

In accordance with the OK law, the Company also confirms it is submitting a notice of intent to construct to the Oklahoma Corporation Commission in the form attached hereto as Exhibit C. Notice is also being provided to the Town of Corn in accordance with OK Siting Laws regarding project facilities located within an incorporated area of a municipality.

Please do not hesitate to contact us with any questions regarding this filing.

Sincerely,

Casey Moye
Project Manager, Development
Casey.Moye@nee.com

NextEra Energy Resources, LLC
700 Universe Blvd.
Juno Beach, FL 33408

February 2, 2017

Caddo County Board of Commissioners
Caddo County Courthouse
110 S.W. 2nd Street
Anadarko, OK 73005

Attn: Benny Bowling Randy McLemore Brent Kinder
 District 1 Commissioner District 2 Commissioner District 3 Commissioner

NOTICE OF INTENT TO CONSTRUCT

In order to comply with the requirements of Oklahoma law, codified as The Oklahoma Wind Energy Development Act, specifically Section 160.21 of Oklahoma Statutes Title 17, and as it relates to certain Rules promulgated by the Oklahoma Corporation Commission ("Commission"), NextEra Energy Resources, LLC (the "Company") hereby informs the Commission of its intent to construct the Crowder wind energy project (the "Project") concurrently located in Caddo and Washita Counties, Oklahoma. It is important to note that this filing is the initiation of the notice of intent to construct and it supersedes the January 30, 2017 filing which was retracted February 1, 2017.

The Project has been under active development since 2016. The most recent FAA form 7460-1 filing was made on January 31, 2017. A summary of the FAA form 7460-1 filings for each wind turbine tower location within the Project boundary is attached as Exhibit A. Exhibit B to this letter presents a diagram showing the real estate analyzed and included in statutory setback compliance. As of the date of this notice, and based on publicly available data, Company attests that the Project design complies with the setbacks required by the OK Siting Laws.

In accordance with the OK law, the Company also confirms it is submitting a notice of intent to construct to the Oklahoma Corporation Commission in the form attached hereto as Exhibit C. Notice is also being provided to the Town of Corn in accordance with OK Siting Laws regarding project facilities located within an incorporated area of a municipality.

Please do not hesitate to contact us with any questions regarding this filing.

Sincerely,

Casey Moye
Project Manager, Development
Casey.Moye@nee.com

NextEra Energy Resources, LLC
700 Universe Blvd.
Juno Beach, FL 33408

February 2, 2017

Caddo County Board of Commissioners
Caddo County Courthouse
110 S.W. 2nd Street
Anadarko, OK 73005

Attn: Benny Bowling Randy McLemore Brent Kinder
District 1 Commissioner District 2 Commissioner District 3 Commissioner

NOTICE OF INTENT TO CONSTRUCT

In order to comply with the requirements of Oklahoma law, codified as The Oklahoma Wind Energy Development Act, specifically Section 160.21 of Oklahoma Statutes Title 17, and as it relates to certain Rules promulgated by the Oklahoma Corporation Commission ("Commission"), NextEra Energy Resources, LLC (the "Company") hereby informs the Commission of its intent to construct the Crowder wind energy project (the "Project") concurrently located in Caddo and Washita Counties, Oklahoma. It is important to note that this filing is the initiation of the notice of intent to construct and it supersedes the January 30, 2017 filing which was retracted February 1, 2017.

The Project has been under active development since 2016. The most recent FAA form 7460-1 filing was made on January 31, 2017. A summary of the FAA form 7460-1 filings for each wind turbine tower location within the Project boundary is attached as Exhibit A. Exhibit B to this letter presents a diagram showing the real estate analyzed and included in statutory setback compliance. As of the date of this notice, and based on publicly available data, Company attests that the Project design complies with the setbacks required by the OK Siting Laws.

In accordance with the OK law, the Company also confirms it is submitting a notice of intent to construct to the Oklahoma Corporation Commission in the form attached hereto as Exhibit C. Notice is also being provided to the Town of Corn in accordance with OK Siting Laws regarding project facilities located within an incorporated area of a municipality.

Please do not hesitate to contact us with any questions regarding this filing.

Sincerely,

Casey Moyer
Project Manager, Development
Casey.Moyer@nee.com

NextEra Energy Resources, LLC
700 Universe Blvd.
Juno Beach, FL 33408

February 2, 2017

Town of Corn, Oklahoma
c/o Mayor Barbara Numberg
213 West Main Street
P.O. Box 68
Corn, OK 73024

NOTICE OF INTENT TO CONSTRUCT

In order to comply with the requirements of Oklahoma law, codified as The Oklahoma Wind Energy Development Act, specifically Section 160.21 of Oklahoma Statutes Title 17, and as it relates to certain Rules promulgated by the Oklahoma Corporation Commission ("Commission"), NextEra Energy Resources, LLC (the "Company") hereby informs the Commission of its intent to construct the Crowder wind energy project (the "Project") concurrently located in Caddo and Washita Counties, Oklahoma. It is important to note that this filing is the initiation of the notice of intent to construct and it supersedes the January 30, 2017 filing which was retracted February 1, 2017.

The Project has been under active development since 2016. The most recent FAA form 7460-1 filing was made on January 31, 2017. A summary of the FAA form 7460-1 filings for each wind turbine tower location within the Project boundary is attached as Exhibit A. Exhibit B to this letter presents a diagram showing the real estate analyzed and included in statutory setback compliance. As of the date of this notice, and based on publicly available data, Company attests that the Project design complies with the setbacks required by the OK Siting Laws.

In accordance with the OK law, the Company also confirms it is submitting a notice of intent to construct to the Oklahoma Corporation Commission in the form attached hereto as Exhibit C. Notice is also being provided to the Counties of Caddo and Washita in accordance with OK Siting Laws regarding project facilities located within an incorporated area of a municipality.

Please do not hesitate to contact us with any questions regarding this filing.

Sincerely,

Casey Moye
Project Manager, Development
Casey.Moye@nee.com



Federal Aviation
Administration



<< OE/AAA

Notice of Proposed Construction or Alteration - Off Airport

Add a new Case Off Airport - Desk Reference Guide V_2016.3.0




























Add a New Case Off Airport for Wind Turbines - Met Towers - Desk Reference Guide V_2016.3.0

Project Name: NEXTE-000401323-17

Project Summary : NEXTE-000401323-17

Structure	City, State	Lat/Long	Map	Actions	7460-2 Received	Latest Letter
1 Accepted 2017-WTW-890-OE	Corn, OK	35° 25' 10.02" N 98° 49' 47.95" W	Show Map	Clone Upload a PDF Add 7460-2		None
2 Accepted 2017-WTW-891-OE	Corn, OK	35° 24' 45.51" N 98° 49' 38.05" W	Show Map	Clone Upload a PDF Add 7460-2		None
3 Accepted 2017-WTW-892-OE	Corn, OK	35° 25' 5.93" N 98° 49' 12.00" W	Show Map	Clone Upload a PDF Add 7460-2		None
4 Accepted 2017-WTW-893-OE	Corn, OK	35° 25' 0.04" N 98° 48' 48.61" W	Show Map	Clone Upload a PDF Add 7460-2		None
5 Accepted 2017-WTW-894-OE	Corn, OK	35° 25' 8.01" N 98° 48' 28.78" W	Show Map	Clone Upload a PDF Add 7460-2		None
6 Accepted 2017-WTW-895-OE	Corn, OK	35° 25' 4.84" N 98° 48' 11.62" W	Show Map	Clone Upload a PDF Add 7460-2		None
7 Accepted 2017-WTW-896-OE	Corn, OK	35° 25' 7.15" N 98° 47' 43.25" W	Show Map	Clone Upload a PDF Add 7460-2		None
8 Accepted 2017-WTW-897-OE	Corn, OK	35° 25' 12.36" N 98° 47' 25.67" W	Show Map	Clone Upload a PDF Add 7460-2		None
9 Accepted 2017-WTW-898-OE	Corn, OK	35° 24' 59.73" N 98° 46' 6.70" W	Show Map	Clone Upload a PDF Add 7460-2		None
10 Accepted 2017-WTW-899-OE	Corn, OK	35° 24' 57.91" N 98° 45' 45.52" W	Show Map	Clone Upload a PDF Add 7460-2		None
11 Accepted 2017-WTW-900-OE	Corn, OK	35° 25' 6.05" N 98° 45' 24.40" W	Show Map	Clone Upload a PDF Add 7460-2		None
12 Accepted 2017-WTW-901-OE	Corn, OK	35° 25' 7.36" N 98° 45' 6.03" W	Show Map	Clone Upload a PDF Add 7460-2		None
13 Accepted 2017-WTW-902-OE	Corn, OK	35° 25' 0.50" N 98° 44' 40.89" W	Show Map	Clone Upload a PDF Add 7460-2		None
14 Accepted 2017-WTW-903-OE	Corn, OK	35° 24' 58.61" N 98° 44' 21.93" W	Show Map	Clone Upload a PDF Add 7460-2		None
15 Accepted 2017-WTW-904-OE	Corn, OK	35° 23' 53.19" N 98° 47' 34.73" W	Show Map	Clone Upload a PDF Add 7460-2		None
16 Accepted 2017-WTW-905-OE	Corn, OK	35° 24' 2.05" N 98° 47' 0.13" W	Show Map	Clone Upload a PDF Add 7460-2		None
17 Accepted 2017-WTW-906-OE	Corn, OK	35° 24' 4.59" N 98° 46' 46.85" W	Show Map	Clone Upload a PDF Add 7460-2		None
18 Accepted 2017-WTW-907-OE	Corn, OK	35° 24' 3.74" N 98° 46' 27.58" W	Show Map	Clone Upload a PDF Add 7460-2		None
19 Accepted 2017-WTW-908-OE	Corn, OK	35° 23' 51.05" N 98° 45' 25.36" W	Show Map	Clone Upload a PDF Add 7460-2		None
20 Accepted	Corn, OK	35° 23' 47.48" N 98° 45' 9.20" W	Show Map	Clone Upload a PDF		None

2017-WTW-909-OE					Add 7460-2	
21 Accepted 2017-WTW-910-OE	Com, OK	35° 24' 8.87" N 98° 44' 57.10" W		Show Map	Clone Upload a PDF Add 7460-2	None
22 Accepted 2017-WTW-911-OE	Com, OK	35° 24' 9.26" N 98° 44' 39.31" W		Show Map	Clone Upload a PDF Add 7460-2	None
23 Accepted 2017-WTW-912-OE	Com, OK	35° 24' 6.06" N 98° 44' 22.58" W		Show Map	Clone Upload a PDF Add 7460-2	None
24 Accepted 2017-WTW-913-OE	Com, OK	35° 24' 6.62" N 98° 44' 5.83" W		Show Map	Clone Upload a PDF Add 7460-2	None
25 Accepted 2017-WTW-914-OE	Com, OK	35° 23' 20.01" N 98° 44' 41.04" W		Show Map	Clone Upload a PDF Add 7460-2	None
26 Accepted 2017-WTW-915-OE	Com, OK	35° 23' 9.86" N 98° 44' 25.31" W		Show Map	Clone Upload a PDF Add 7460-2	None
27 Accepted 2017-WTW-916-OE	Com, OK	35° 23' 18.22" N 98° 44' 8.61" W		Show Map	Clone Upload a PDF Add 7460-2	None
28 Accepted 2017-WTW-917-OE	Com, OK	35° 22' 28.54" N 98° 44' 39.07" W		Show Map	Clone Upload a PDF Add 7460-2	None
29 Accepted 2017-WTW-918-OE	Com, OK	35° 22' 26.02" N 98° 44' 21.41" W		Show Map	Clone Upload a PDF Add 7460-2	None
30 Accepted 2017-WTW-919-OE	Com, OK	35° 22' 33.31" N 98° 44' 1.63" W		Show Map	Clone Upload a PDF Add 7460-2	None
31 Accepted 2017-WTW-920-OE	Com, OK	35° 19' 3.02" N 98° 50' 48.26" W		Show Map	Clone Upload a PDF Add 7460-2	None
32 Accepted 2017-WTW-921-OE	Com, OK	35° 19' 16.23" N 98° 50' 30.04" W		Show Map	Clone Upload a PDF Add 7460-2	None
33 Accepted 2017-WTW-922-OE	Com, OK	35° 19' 24.01" N 98° 50' 13.85" W		Show Map	Clone Upload a PDF Add 7460-2	None
34 Accepted 2017-WTW-923-OE	Com, OK	35° 19' 35.40" N 98° 49' 44.83" W		Show Map	Clone Upload a PDF Add 7460-2	None
35 Accepted 2017-WTW-924-OE	Com, OK	35° 19' 43.47" N 98° 49' 17.08" W		Show Map	Clone Upload a PDF Add 7460-2	None
36 Accepted 2017-WTW-925-OE	Com, OK	35° 19' 40.15" N 98° 48' 53.33" W		Show Map	Clone Upload a PDF Add 7460-2	None
37 Accepted 2017-WTW-926-OE	Com, OK	35° 19' 41.21" N 98° 48' 36.68" W		Show Map	Clone Upload a PDF Add 7460-2	None
38 Accepted 2017-WTW-927-OE	Com, OK	35° 20' 19.02" N 98° 47' 34.01" W		Show Map	Clone Upload a PDF Add 7460-2	None
39 Accepted 2017-WTW-928-OE	Com, OK	35° 20' 24.77" N 98° 47' 4.60" W		Show Map	Clone Upload a PDF Add 7460-2	None
40 Accepted 2017-WTW-929-OE	Com, OK	35° 20' 35.89" N 98° 46' 40.55" W		Show Map	Clone Upload a PDF Add 7460-2	None
41 Accepted 2017-WTW-930-OE	Com, OK	35° 20' 38.13" N 98° 46' 0.73" W		Show Map	Clone Upload a PDF Add 7460-2	None
42 Accepted 2017-WTW-931-OE	Com, OK	35° 20' 43.14" N 98° 45' 35.09" W		Show Map	Clone Upload a PDF Add 7460-2	None
43 Accepted 2017-WTW-932-OE	Com, OK	35° 20' 42.69" N 98° 45' 16.28" W		Show Map	Clone Upload a PDF Add 7460-2	None
44 Accepted 2017-WTW-933-OE	Com, OK	35° 20' 49.34" N 98° 44' 58.61" W		Show Map	Clone Upload a PDF Add 7460-2	None
45 Accepted 2017-WTW-934-OE	Com, OK	35° 20' 49.58" N 98° 44' 41.66" W		Show Map	Clone Upload a PDF Add 7460-2	None
46 Accepted 2017-WTW-935-OE	Com, OK	35° 20' 36.20" N 98° 44' 25.28" W		Show Map	Clone Upload a PDF Add 7460-2	None
...	Com, OK	35° 21' 4.20" N		Show Map	Clone	None

Accepted 2017-WTW-936-OE		96° 44' 21.83" W	 Show Map	Upload a PDF Add 7460-2	
48 Accepted 2017-WTW-937-OE	Corn, OK	35° 21' 3.19" N 98° 44' 0.92" W	 Show Map	Clone Upload a PDF Add 7460-2	None
49 Accepted 2017-WTW-938-OE	Corn, OK	35° 19' 28.10" N 98° 46' 28.53" W	 Show Map	Clone Upload a PDF Add 7460-2	None
50 Accepted 2017-WTW-939-OE	Corn, OK	35° 19' 30.09" N 98° 46' 11.47" W	 Show Map	Clone Upload a PDF Add 7460-2	None
51 Accepted 2017-WTW-940-OE	Corn, OK	35° 19' 45.36" N 98° 45' 55.28" W	 Show Map	Clone Upload a PDF Add 7460-2	None
52 Accepted 2017-WTW-941-OE	Corn, OK	35° 19' 54.67" N 98° 45' 32.89" W	 Show Map	Clone Upload a PDF Add 7460-2	None
53 Accepted 2017-WTW-942-OE	Corn, OK	35° 19' 55.62" N 98° 45' 14.88" W	 Show Map	Clone Upload a PDF Add 7460-2	None
54 Accepted 2017-WTW-943-OE	Corn, OK	35° 19' 56.00" N 98° 44' 57.60" W	 Show Map	Clone Upload a PDF Add 7460-2	None
55 Accepted 2017-WTW-944-OE	Corn, OK	35° 20' 32.97" N 98° 43' 25.74" W	 Show Map	Clone Upload a PDF Add 7460-2	None
56 Accepted 2017-WTW-945-OE	Corn, OK	35° 20' 37.74" N 98° 43' 8.94" W	 Show Map	Clone Upload a PDF Add 7460-2	None
57 Accepted 2017-WTW-946-OE	Corn, OK	35° 20' 40.80" N 98° 42' 52.16" W	 Show Map	Clone Upload a PDF Add 7460-2	None
58 Accepted 2017-WTW-947-OE	Corn, OK	35° 20' 45.75" N 98° 42' 35.60" W	 Show Map	Clone Upload a PDF Add 7460-2	None
59 Accepted 2017-WTW-948-OE	Corn, OK	35° 20' 45.75" N 98° 42' 14.67" W	 Show Map	Clone Upload a PDF Add 7460-2	None
60 Accepted 2017-WTW-949-OE	Corn, OK	35° 17' 57.88" N 98° 48' 17.92" W	 Show Map	Clone Upload a PDF Add 7460-2	None
61 Accepted 2017-WTW-950-OE	Corn, OK	35° 18' 1.79" N 98° 47' 51.78" W	 Show Map	Clone Upload a PDF Add 7460-2	None
62 Accepted 2017-WTW-951-OE	Corn, OK	35° 17' 57.78" N 98° 47' 33.94" W	 Show Map	Clone Upload a PDF Add 7460-2	None
63 Accepted 2017-WTW-952-OE	Corn, OK	35° 17' 58.24" N 98° 47' 17.25" W	 Show Map	Clone Upload a PDF Add 7460-2	None
64 Accepted 2017-WTW-953-OE	Corn, OK	35° 18' 49.81" N 98° 43' 18.28" W	 Show Map	Clone Upload a PDF Add 7460-2	None
65 Accepted 2017-WTW-954-OE	Corn, OK	35° 18' 49.36" N 98° 42' 53.64" W	 Show Map	Clone Upload a PDF Add 7460-2	None
66 Accepted 2017-WTW-955-OE	Corn, OK	35° 18' 49.27" N 98° 42' 15.73" W	 Show Map	Clone Upload a PDF Add 7460-2	None
67 Accepted 2017-WTW-956-OE	Corn, OK	35° 18' 49.59" N 98° 41' 49.19" W	 Show Map	Clone Upload a PDF Add 7460-2	None
68 Accepted 2017-WTW-957-OE	Corn, OK	35° 16' 21.82" N 98° 46' 0.80" W	 Show Map	Clone Upload a PDF Add 7460-2	None
69 Accepted 2017-WTW-958-OE	Corn, OK	35° 16' 25.09" N 98° 45' 43.77" W	 Show Map	Clone Upload a PDF Add 7460-2	None
70 Accepted 2017-WTW-959-OE	Corn, OK	35° 16' 1.88" N 98° 45' 29.94" W	 Show Map	Clone Upload a PDF Add 7460-2	None
71 Accepted 2017-WTW-960-OE	Corn, OK	35° 16' 28.28" N 98° 45' 14.37" W	 Show Map	Clone Upload a PDF Add 7460-2	None
72 Accepted 2017-WTW-961-OE	Corn, OK	35° 15' 56.70" N 98° 45' 13.25" W	 Show Map	Clone Upload a PDF Add 7460-2	None
73 Accepted	Corn, OK	35° 16' 57.75" N 98° 44' 57.83" W	 Show Map	Clone Upload a PDF	None

2017-WTW-962-OE					Add 7460-2	
74 Accepted 2017-WTW-963-OE	Corn, OK	35° 16' 57.36" N 98° 44' 41.60" W		Show Map	Clone Upload a PDF Add 7460-2	None
75 Accepted 2017-WTW-964-OE	Corn, OK	35° 17' 0.63" N 98° 44' 22.51" W		Show Map	Clone Upload a PDF Add 7460-2	None
76 Accepted 2017-WTW-965-OE	Corn, OK	35° 17' 5.45" N 98° 43' 58.74" W		Show Map	Clone Upload a PDF Add 7460-2	None
77 Accepted 2017-WTW-966-OE	Corn, OK	35° 17' 7.27" N 98° 43' 36.81" W		Show Map	Clone Upload a PDF Add 7460-2	None
78 Accepted 2017-WTW-967-OE	Corn, OK	35° 17' 13.27" N 98° 43' 20.66" W		Show Map	Clone Upload a PDF Add 7460-2	None
79 Accepted 2017-WTW-968-OE	Corn, OK	35° 16' 49.66" N 98° 43' 7.84" W		Show Map	Clone Upload a PDF Add 7460-2	None
80 Accepted 2017-WTW-969-OE	Corn, OK	35° 17' 13.22" N 98° 42' 56.69" W		Show Map	Clone Upload a PDF Add 7460-2	None
81 Accepted 2017-WTW-970-OE	Corn, OK	35° 16' 44.08" N 98° 42' 29.40" W		Show Map	Clone Upload a PDF Add 7460-2	None
82 Accepted 2017-WTW-971-OE	Corn, OK	35° 17' 1.90" N 98° 42' 15.11" W		Show Map	Clone Upload a PDF Add 7460-2	None
83 Accepted 2017-WTW-972-OE	Corn, OK	35° 17' 3.47" N 98° 41' 55.31" W		Show Map	Clone Upload a PDF Add 7460-2	None
84 Accepted 2017-WTW-973-OE	Corn, OK	35° 16' 55.27" N 98° 41' 21.69" W		Show Map	Clone Upload a PDF Add 7460-2	None
85 Accepted 2017-WTW-974-OE	Corn, OK	35° 16' 50.42" N 98° 41' 2.63" W		Show Map	Clone Upload a PDF Add 7460-2	None
86 Accepted 2017-WTW-975-OE	Corn, OK	35° 16' 51.93" N 98° 40' 44.10" W		Show Map	Clone Upload a PDF Add 7460-2	None
87 Accepted 2017-WTW-976-OE	Corn, OK	35° 17' 0.00" N 98° 40' 26.25" W		Show Map	Clone Upload a PDF Add 7460-2	None
88 Accepted 2017-WTW-977-OE	Corn, OK	35° 17' 11.31" N 98° 40' 8.39" W		Show Map	Clone Upload a PDF Add 7460-2	None
89 Accepted 2017-WTW-978-OE	Corn, OK	35° 17' 11.26" N 98° 39' 50.57" W		Show Map	Clone Upload a PDF Add 7460-2	None
90 Accepted 2017-WTW-979-OE	Corn, OK	35° 15' 27.31" N 98° 39' 23.30" W		Show Map	Clone Upload a PDF Add 7460-2	None
91 Accepted 2017-WTW-980-OE	Corn, OK	35° 15' 9.34" N 98° 38' 43.80" W		Show Map	Clone Upload a PDF Add 7460-2	None
92 Accepted 2017-WTW-981-OE	Corn, OK	35° 14' 21.19" N 98° 42' 5.60" W		Show Map	Clone Upload a PDF Add 7460-2	None
93 Accepted 2017-WTW-982-OE	Corn, OK	35° 14' 32.51" N 98° 41' 47.95" W		Show Map	Clone Upload a PDF Add 7460-2	None
94 Accepted 2017-WTW-983-OE	Corn, OK	35° 14' 29.29" N 98° 41' 30.87" W		Show Map	Clone Upload a PDF Add 7460-2	None
95 Accepted 2017-WTW-984-OE	Corn, OK	35° 14' 45.48" N 98° 41' 14.98" W		Show Map	Clone Upload a PDF Add 7460-2	None
96 Accepted 2017-WTW-985-OE	Corn, OK	35° 14' 45.37" N 98° 40' 58.44" W		Show Map	Clone Upload a PDF Add 7460-2	None
97 Accepted 2017-WTW-986-OE	Corn, OK	35° 15' 9.97" N 98° 40' 28.60" W		Show Map	Clone Upload a PDF Add 7460-2	None
98 Accepted 2017-WTW-987-OE	Corn, OK	35° 14' 44.04" N 98° 40' 20.49" W		Show Map	Clone Upload a PDF Add 7460-2	None
99 Accepted 2017-WTW-988-OE	Corn, OK	35° 14' 43.59" N 98° 39' 59.10" W		Show Map	Clone Upload a PDF Add 7460-2	None
100	Corn, OK	35° 14' 38.73" N			Clone	None

Accepted 2017-WTW-989-OE		98° 39' 42.02" W		Upload a PDF Add 7460-2	
101 Accepted 2017-WTW-990-OE	Com, OK	35° 14' 38.84" N 98° 39' 25.24" W		Clone Upload a PDF Add 7460-2	None
102 Accepted 2017-WTW-991-OE	Com, OK	35° 14' 38.64" N 98° 39' 8.39" W		Clone Upload a PDF Add 7460-2	None
103 Accepted 2017-WTW-992-OE	Com, OK	35° 14' 32.02" N 98° 38' 45.94" W		Clone Upload a PDF Add 7460-2	None
104 Accepted 2017-WTW-993-OE	Com, OK	35° 14' 31.53" N 98° 38' 18.25" W		Clone Upload a PDF Add 7460-2	None
105 Accepted 2017-WTW-994-OE	Com, OK	35° 14' 31.85" N 98° 37' 50.55" W		Clone Upload a PDF Add 7460-2	None
106 Accepted 2017-WTW-995-OE	Com, OK	35° 14' 33.49" N 98° 37' 33.45" W		Clone Upload a PDF Add 7460-2	None
107 Accepted 2017-WTW-996-OE	Com, OK	35° 13' 38.22" N 98° 40' 9.85" W		Clone Upload a PDF Add 7460-2	None
108 Accepted 2017-WTW-997-OE	Com, OK	35° 13' 36.15" N 98° 39' 44.38" W		Clone Upload a PDF Add 7460-2	None
109 Accepted 2017-WTW-998-OE	Com, OK	35° 13' 36.94" N 98° 39' 23.77" W		Clone Upload a PDF Add 7460-2	None
110 Accepted 2017-WTW-999-OE	Com, OK	35° 13' 28.78" N 98° 39' 6.00" W		Clone Upload a PDF Add 7460-2	None
111 Accepted 2017-WTW-1000-OE	Com, OK	35° 13' 23.07" N 98° 38' 49.26" W		Clone Upload a PDF Add 7460-2	None
Alt1 Accepted 2017-WTW-1001-OE	Com, OK	35° 24' 34.74" N 98° 46' 17.80" W		Clone Upload a PDF Add 7460-2	None
Alt2 Accepted 2017-WTW-1002-OE	Com, OK	35° 21' 37.53" N 98° 43' 5.80" W		Clone Upload a PDF Add 7460-2	None
Alt3 Accepted 2017-WTW-1003-OE	Com, OK	35° 21' 28.30" N 98° 43' 22.21" W		Clone Upload a PDF Add 7460-2	None
Alt4 Accepted 2017-WTW-1004-OE	Com, OK	35° 16' 24.61" N 98° 42' 6.05" W		Clone Upload a PDF Add 7460-2	None
Alt5 Accepted 2017-WTW-1005-OE	Com, OK	35° 16' 13.79" N 98° 37' 44.85" W		Clone Upload a PDF Add 7460-2	None
Alt6 Accepted 2017-WTW-1006-OE	Com, OK	35° 16' 16.59" N 98° 38' 1.79" W		Clone Upload a PDF Add 7460-2	None
Alt7 Accepted 2017-WTW-1007-OE	Com, OK	35° 16' 27.18" N 98° 38' 19.71" W		Clone Upload a PDF Add 7460-2	None
Alt8 Accepted 2017-WTW-1008-OE	Com, OK	35° 15' 59.06" N 98° 40' 47.19" W		Clone Upload a PDF Add 7460-2	None
Alt9 Accepted 2017-WTW-1009-OE	Com, OK	35° 15' 11.87" N 98° 40' 46.47" W		Clone Upload a PDF Add 7460-2	None

Mapping - Desk Reference Guide V_2014.4.0 Attaching Documents - Desk Reference Guide V_2014.2.0

[Upload a PDF to the Project](#)

Draft: Cases that have been saved by the user but have not been submitted to the FAA.

Waiting: Wind Turbine/Met Tower cases that have not been submitted to the FAA and are waiting for an action from the user, either to verify the map or attach specific documents

Accepted: Cases that have been submitted to the FAA.

Add Letter: Cases that have been reviewed by the FAA and require additional information from the user.

Work In Progress: Cases that are being evaluated by the FAA.

Inform: Cases that have been reviewed by the FAA and require resolution from the user.

Determined: Cases that have a completed aeronautical study and an FAA determination.

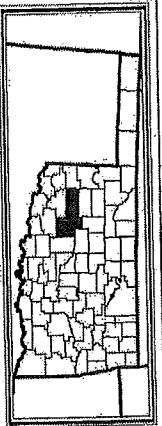
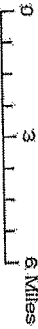
Terminated: Cases that are no longer valid.

Please allow the FAA a minimum of 45 days to complete a study.

Case Transfer:

Crowder Washita and Caddo Counties, Oklahoma

County Boundary
Section



034	035	036	037	038	039	040	041	042	043	044	045	046	047	048	049	050	051	052	053	054	055	056	057	058	059	060	061	062	063	064	065	066	067	068	069	070	071	072	073	074	075	076	077	078	079	080	081	082	083	084	085	086	087	088	089	090	091	092	093	094	095	096	097	098	099	100	101	102	103	104	105	106	107	108	109	110	111	112	113	114	115	116	117	118	119	120	121	122	123	124	125	126	127	128	129	130	131	132	133	134	135	136	137	138	139	140	141	142	143	144	145	146	147	148	149	150	151	152	153	154	155	156	157	158	159	160	161	162	163	164	165	166	167	168	169	170	171	172	173	174	175	176	177	178	179	180	181	182	183	184	185	186	187	188	189	190	191	192	193	194	195	196	197	198	199	200	201	202	203	204	205	206	207	208	209	210	211	212	213	214	215	216	217	218	219	220	221	222	223	224	225	226	227	228	229	230	231	232	233	234	235	236	237	238	239	240	241	242	243	244	245	246	247	248	249	250	251	252	253	254	255	256	257	258	259	260	261	262	263	264	265	266	267	268	269	270	271	272	273	274	275	276	277	278	279	280	281	282	283	284	285	286	287	288	289	290	291	292	293	294	295	296	297	298	299	300	301	302	303	304	305	306	307	308	309	310	311	312	313	314	315	316	317	318	319	320	321	322	323	324	325	326	327	328	329	330	331	332	333	334	335	336	337	338	339	340	341	342	343	344	345	346	347	348	349	350	351	352	353	354	355	356	357	358	359	360	361	362	363	364	365	366	367	368	369	370	371	372	373	374	375	376	377	378	379	380	381	382	383	384	385	386	387	388	389	390	391	392	393	394	395	396	397	398	399	400	401	402	403	404	405	406	407	408	409	410	411	412	413	414	415	416	417	418	419	420	421	422	423	424	425	426	427	428	429	430	431	432	433	434	435	436	437	438	439	440	441	442	443	444	445	446	447	448	449	450	451	452	453	454	455	456	457	458	459	460	461	462	463	464	465	466	467	468	469	470	471	472	473	474	475	476	477	478	479	480	481	482	483	484	485	486	487	488	489	490	491	492	493	494	495	496	497	498	499	500	501	502	503	504	505	506	507	508	509	510	511	512	513	514	515	516	517	518	519	520	521	522	523	524	525	526	527	528	529	530	531	532	533	534	535	536	537	538	539	540	541	542	543	544	545	546	547	548	549	550	551	552	553	554	555	556	557	558	559	560	561	562	563	564	565	566	567	568	569	570	571	572	573	574	575	576	577	578	579	580	581	582	583	584	585	586	587	588	589	590	591	592	593	594	595	596	597	598	599	600	601	602	603	604	605	606	607	608	609	610	611	612	613	614	615	616	617	618	619	620	621	622	623	624	625	626	627	628	629	630	631	632	633	634	635	636	637	638	639	640	641	642	643	644	645	646	647	648	649	650	651	652	653	654	655	656	657	658	659	660	661	662	663	664	665	666	667	668	669	670	671	672	673	674	675	676	677	678	679	680	681	682	683	684	685	686	687	688	689	690	691	692	693	694	695	696	697	698	699	700	701	702	703	704	705	706	707	708	709	710	711	712	713	714	715	716	717	718	719	720	721	722	723	724	725	726	727	728	729	730	731	732	733	734	735	736	737	738	739	740	741	742	743	744	745	746	747	748	749	750	751	752	753	754	755	756	757	758	759	760	761	762	763	764	765	766	767	768	769	770	771	772	773	774	775	776	777	778	779	780	781	782	783	784	785	786	787	788	789	790	791	792	793	794	795	796	797	798	799	800	801	802	803	804	805	806	807	808	809	810	811	812	813	814	815	816	817	818	819	820	821	822	823	824	825	826	827	828	829	830	831	832	833	834	835	836	837	838	839	840	841	842	843	844	845	846	847	848	849	850	851	852	853	854	855	856	857	858	859	860	861	862	863	864	865	866	867	868	869	870	871	872	873	874	875	876	877	878	879	880	881	882	883	884	885	886	887	888	889	890	891	892	893	894	895	896	897	898	899	900	901	902	903	904	905	906	907	908	909	910	911	912	913	914	915	916	917	918	919	920	921	922	923	924	925	926	927	928	929	930	931	932	933	934	935	936	937	938	939	940	941	942	943	944	945	946	947	948	949	950	951	952	953	954	955	956	957	958	959	960	961	962	963	964	965	966	967	968	969	970	971	972	973	974	975	976	977	978	979	980	981	982	983	984	985	986	987	988	989	990	991	992	993	994	995	996	997	998	999	1000
-----	-----	-----	-----	-----	-----	-----	-----	-----	-----	-----	-----	-----	-----	-----	-----	-----	-----	-----	-----	-----	-----	-----	-----	-----	-----	-----	-----	-----	-----	-----	-----	-----	-----	-----	-----	-----	-----	-----	-----	-----	-----	-----	-----	-----	-----	-----	-----	-----	-----	-----	-----	-----	-----	-----	-----	-----	-----	-----	-----	-----	-----	-----	-----	-----	-----	-----	-----	-----	-----	-----	-----	-----	-----	-----	-----	-----	-----	-----	-----	-----	-----	-----	-----	-----	-----	-----	-----	-----	-----	-----	-----	-----	-----	-----	-----	-----	-----	-----	-----	-----	-----	-----	-----	-----	-----	-----	-----	-----	-----	-----	-----	-----	-----	-----	-----	-----	-----	-----	-----	-----	-----	-----	-----	-----	-----	-----	-----	-----	-----	-----	-----	-----	-----	-----	-----	-----	-----	-----	-----	-----	-----	-----	-----	-----	-----	-----	-----	-----	-----	-----	-----	-----	-----	-----	-----	-----	-----	-----	-----	-----	-----	-----	-----	-----	-----	-----	-----	-----	-----	-----	-----	-----	-----	-----	-----	-----	-----	-----	-----	-----	-----	-----	-----	-----	-----	-----	-----	-----	-----	-----	-----	-----	-----	-----	-----	-----	-----	-----	-----	-----	-----	-----	-----	-----	-----	-----	-----	-----	-----	-----	-----	-----	-----	-----	-----	-----	-----	-----	-----	-----	-----	-----	-----	-----	-----	-----	-----	-----	-----	-----	-----	-----	-----	-----	-----	-----	-----	-----	-----	-----	-----	-----	-----	-----	-----	-----	-----	-----	-----	-----	-----	-----	-----	-----	-----	-----	-----	-----	-----	-----	-----	-----	-----	-----	-----	-----	-----	-----	-----	-----	-----	-----	-----	-----	-----	-----	-----	-----	-----	-----	-----	-----	-----	-----	-----	-----	-----	-----	-----	-----	-----	-----	-----	-----	-----	-----	-----	-----	-----	-----	-----	-----	-----	-----	-----	-----	-----	-----	-----	-----	-----	-----	-----	-----	-----	-----	-----	-----	-----	-----	-----	-----	-----	-----	-----	-----	-----	-----	-----	-----	-----	-----	-----	-----	-----	-----	-----	-----	-----	-----	-----	-----	-----	-----	-----	-----	-----	-----	-----	-----	-----	-----	-----	-----	-----	-----	-----	-----	-----	-----	-----	-----	-----	-----	-----	-----	-----	-----	-----	-----	-----	-----	-----	-----	-----	-----	-----	-----	-----	-----	-----	-----	-----	-----	-----	-----	-----	-----	-----	-----	-----	-----	-----	-----	-----	-----	-----	-----	-----	-----	-----	-----	-----	-----	-----	-----	-----	-----	-----	-----	-----	-----	-----	-----	-----	-----	-----	-----	-----	-----	-----	-----	-----	-----	-----	-----	-----	-----	-----	-----	-----	-----	-----	-----	-----	-----	-----	-----	-----	-----	-----	-----	-----	-----	-----	-----	-----	-----	-----	-----	-----	-----	-----	-----	-----	-----	-----	-----	-----	-----	-----	-----	-----	-----	-----	-----	-----	-----	-----	-----	-----	-----	-----	-----	-----	-----	-----	-----	-----	-----	-----	-----	-----	-----	-----	-----	-----	-----	-----	-----	-----	-----	-----	-----	-----	-----	-----	-----	-----	-----	-----	-----	-----	-----	-----	-----	-----	-----	-----	-----	-----	-----	-----	-----	-----	-----	-----	-----	-----	-----	-----	-----	-----	-----	-----	-----	-----	-----	-----	-----	-----	-----	-----	-----	-----	-----	-----	-----	-----	-----	-----	-----	-----	-----	-----	-----	-----	-----	-----	-----	-----	-----	-----	-----	-----	-----	-----	-----	-----	-----	-----	-----	-----	-----	-----	-----	-----	-----	-----	-----	-----	-----	-----	-----	-----	-----	-----	-----	-----	-----	-----	-----	-----	-----	-----	-----	-----	-----	-----	-----	-----	-----	-----	-----	-----	-----	-----	-----	-----	-----	-----	-----	-----	-----	-----	-----	-----	-----	-----	-----	-----	-----	-----	-----	-----	-----	-----	-----	-----	-----	-----	-----	-----	-----	-----	-----	-----	-----	-----	-----	-----	-----	-----	-----	-----	-----	-----	-----	-----	-----	-----	-----	-----	-----	-----	-----	-----	-----	-----	-----	-----	-----	-----	-----	-----	-----	-----	-----	-----	-----	-----	-----	-----	-----	-----	-----	-----	-----	-----	-----	-----	-----	-----	-----	-----	-----	-----	-----	-----	-----	-----	-----	-----	-----	-----	-----	-----	-----	-----	-----	-----	-----	-----	-----	-----	-----	-----	-----	-----	-----	-----	-----	-----	-----	-----	-----	-----	-----	-----	-----	-----	-----	-----	-----	-----	-----	-----	-----	-----	-----	-----	-----	-----	-----	-----	-----	-----	-----	-----	-----	-----	-----	-----	-----	-----	-----	-----	-----	-----	-----	-----	-----	-----	-----	-----	-----	-----	-----	-----	-----	-----	-----	-----	-----	-----	-----	-----	-----	-----	-----	-----	-----	-----	-----	-----	-----	-----	-----	-----	-----	-----	-----	-----	-----	-----	-----	-----	-----	-----	-----	-----	-----	-----	-----	-----	-----	-----	-----	-----	-----	-----	-----	-----	-----	-----	-----	-----	-----	-----	-----	-----	-----	-----	-----	-----	-----	-----	-----	-----	-----	-----	-----	-----	-----	-----	-----	-----	-----	-----	-----	-----	-----	-----	-----	-----	-----	-----	-----	-----	-----	-----	-----	-----	-----	-----	-----	-----	-----	-----	-----	-----	-----	-----	-----	-----	-----	-----	-----	-----	-----	-----	-----	-----	-----	-----	-----	-----	-----	-----	-----	-----	-----	-----	-----	-----	-----	-----	-----	-----	-----	-----	-----	-----	-----	-----	-----	-----	-----	-----	-----	-----	-----	-----	-----	-----	-----	-----	-----	-----	-----	-----	-----	-----	-----	-----	-----	-----	-----	-----	-----	-----	-----	-----	-----	-----	-----	-----	-----	-----	-----	-----	-----	-----	-----	-----	-----	-----	-----	-----	-----	-----	-----	-----	-----	-----	-----	-----	-----	-----	-----	-----	-----	-----	-----	-----	-----	-----	-----	-----	-----	-----	-----	-----	-----	-----	-----	-----	-----	-----	-----	-----	-----	-----	-----	-----	-----	-----	-----	-----	-----	-----	-----	-----	-----	-----	------