

FY2026-FY2029

Asset Preservation Plan



OKLAHOMA
Transportation

COTTON
WALTERS

Director's Foreword

FFY 2026–2029 FOUR-YEAR ASSET PRESERVATION PLAN

Oklahoma's interstates, highways and bridges are essential to our economy and daily life. Keeping them safe and reliable requires not only new construction but also careful preservation of what we already have. That's the focus of the 2026–2029 Asset Preservation Plan.

This Plan, developed by ODOT's district engineers with input from stakeholders across the state, targets projects to extend the life of our interstates, highways and bridges through pavement improvements, bridge rehabilitation and accessibility upgrades. Altogether, the Plan includes 286 projects worth about \$509 million, improving 1,882 lane miles of pavement, addressing 33 accessibility needs, and rehabilitating four structurally deficient bridges and 69 bridges at risk of becoming structurally deficient. This work serves to supplement the activities of the Eight-Year Construction Work Plan.

Thanks to strategic investment, Oklahoma has reduced structurally deficient bridges on the state system from more than 1,100 in 2004 to just 35 expected by the end of 2025. This Plan builds on that success while putting more emphasis on pavement preservation to avoid costly rebuilds in the future.

At the same time, inflation is eroding our buying power. Across the country, DOTs have experienced nearly 18 years of cost inflation over just the last three years. That reality forces us to stretch limited dollars even further, making asset preservation an even more critical strategy to protect the progress Oklahomans have invested in.

Because pavements and bridges can deteriorate quickly and funding realities shift, this plan should be considered flexible and subject to adjustment as needs change. What will not change is our commitment to safety, accountability and using resources wisely to maintain a transportation system that works for all Oklahomans.

On behalf of Governor Stitt, ODOT and our many partners, thank you for your continued support of maintaining Oklahoma's transportation infrastructure.



Tim J. Gatz
Executive Director
Oklahoma Department of Transportation

Table of Contents

BUDGET AND BALANCING	3
ASSET PLAN PRESERVATION PLAN BY DISTRICT	4
DISTRICT 1	7
DISTRICT 2	10
DISTRICT 3	13
DISTRICT 4	16
DISTRICT 5	19
DISTRICT 6	22
DISTRICT 7	25
DISTRICT 8	28

Budget and Balancing the Construction Work Plan

ASSET PRESERVATION PLAN – FFY 2026 THROUGH FFY 2033

Each year, ODOT develops the Asset Preservation Plan to protect the state's investments in highways and bridges. While the Eight-Year Construction Work Plan focuses on major projects, the Asset Preservation Plan emphasizes pavement resurfacing, bridge rehabilitation and accessibility improvements. Together, these strategies keep the system safe, reliable and cost-effective.

Funding Overview

For the 2026–2029 plan, ODOT has programmed 286 projects statewide totaling about \$509 million. This includes:

- 1,882 lane miles of pavement improvements
- 33 accessibility projects
- Four structurally deficient bridges and 69 bridges at risk bridges slated for rehabilitation

Preservation work is especially important as inflation continues to erode buying power. In just the past three years, transportation costs have risen at a pace equal to nearly two decades of inflation, forcing ODOT to stretch every dollar. By investing in preservation today, we avoid far more costly rebuilds tomorrow.

THE BALANCING PROCESS

Creating a balanced preservation plan is a team effort:

- **Field District Engineers** identify needs and priorities in their regions based on pavement and bridge conditions, safety and input from Transportation Commissioners.
- **Planning and Multi-Modal** staff coordinate with MPOs, tribal governments and local officials to align statewide goals with local priorities.
- **Project Management Division** validates project scopes, schedules and budgets to ensure readiness.
- **Senior Leadership** – including the Director, Deputy Director, Chief Engineer, Director of Design, Director of Operations, Director of Project Delivery and Director of Finance – work together to ensure the plan is fiscally constrained and balanced across districts.

Flexibility for Changing Needs

Because pavement and bridge conditions can change quickly and funding levels may fluctuate, this plan remains flexible. Adjustments are made as needed to account for shifting priorities, unexpected deterioration or funding changes.

Through this process, ODOT ensures the Asset Preservation Plan reflects a balanced investment in maintaining the transportation system Oklahomans rely on every day.

FY2026-FY2033

Asset Preservation Plan

BY DISTRICT

Field District Engineers



District 1
Chris Wallace
(405) 406-4916



District 2
Anthony Echelle
(580) 298-3371



District 3
Ron Brown
(580) 332-1526



District 4
Matthew Mitchell
(580) 336-7340



District 5
Will Snipes
(580) 323-1431



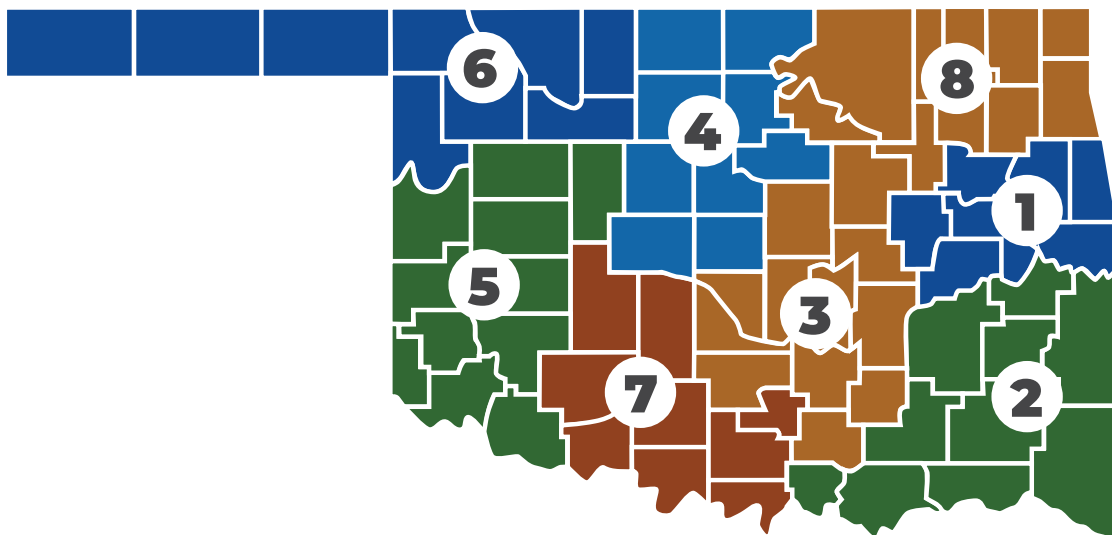
District 6
Jon Logan
(580) 735-2561



District 7
Jay Earp
(580) 255-7586

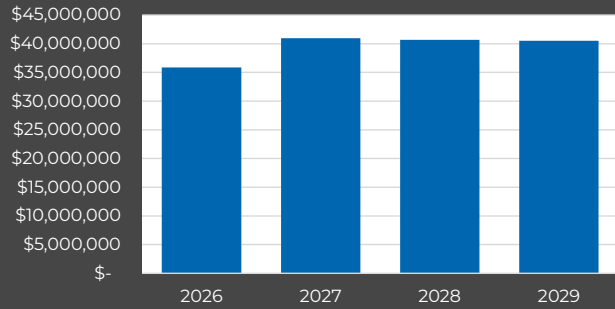


District 8
Trapper Parks
(918) 838-9933

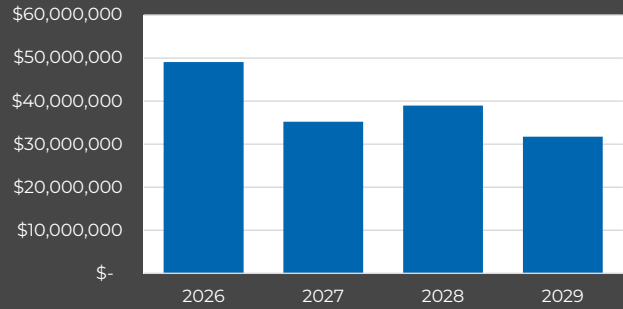


Statewide Asset Preservation Summary

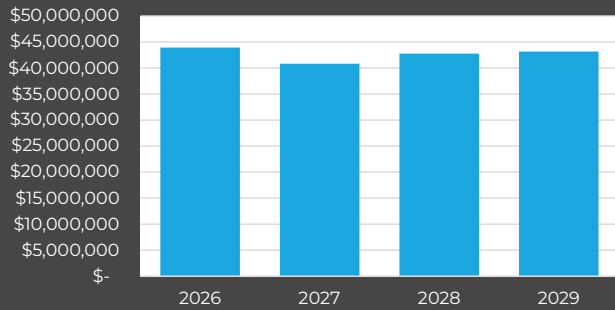
State Resurface



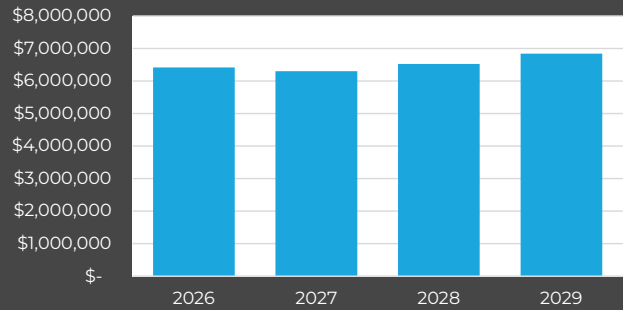
State Bridge Rehabilitation



Federal Resurface



A.D.A. Compliance



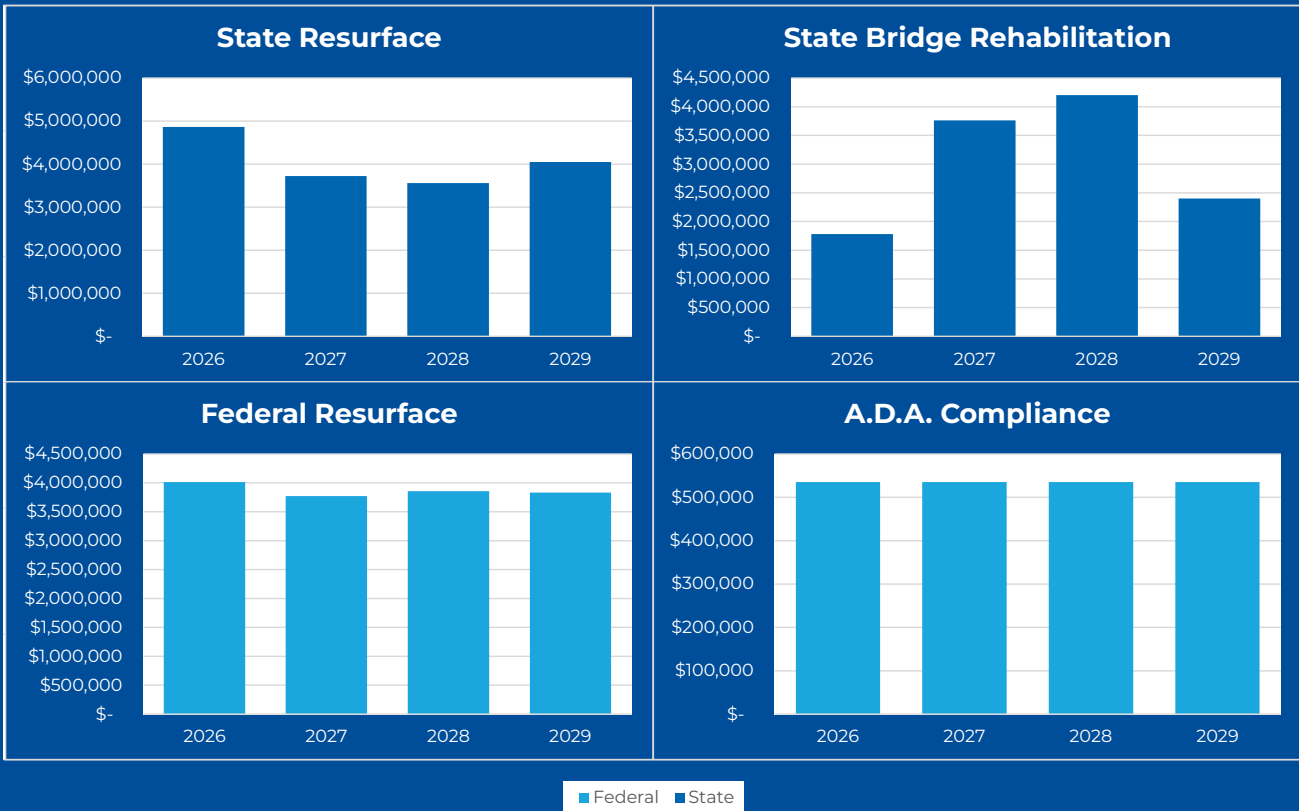
■ Federal ■ State

DISTRICT 1

FY2026-FY2029

Asset Preservation Program

District 1 Asset Preservation Summary



Federal Fiscal Year 2026				
JP	County	Work Type	Description	Estimate
3839104	McIntosh	Bridge Painting	I40: CO. RD. N4190: OVER I40 AT 0.7 W JCT US-69	\$ 150,000
3633504	Muskogee	Bridge Rehabilitation	SH-16: OVER ARKANSAS RIVER 1.7 MI NORTH OF US-62 JUNC.	\$ 1,130,000
3635904	Muskogee	A.D.A. Projects for Compliance	US-64B: FROM US-62B JCT., SOUTH 0.4 MI	\$ 535,200
3563804	Okmulgee	Resurface	US-62: BEGIN AT SH-52 JCT, EXT EAST 5.6 MI	\$ 1,577,000
3568704	Okmulgee	Resurface	US-75: BEGIN 1.92 MI NORTH OF US-62 JCT, EXT NORTH 3.65 MI	\$ 2,175,000
3838804	Okmulgee	Bridge Rehabilitation	US-75: OVER ADAMS CRK 1.8 N JCT OF SH-16	\$ 500,000
3564004	Sequoyah	Resurface	SH-64B: BEGIN AT US-64 JCT, EXT NORTH 4.73 MI	\$ 1,110,000
3565904	Wagoner	Resurface	SH-51: BEGIN 3.67 MI EAST OF SH-72 JCT, EXT EAST 5.10 MI	\$ 4,014,000
8 Total Projects				\$ 11,191,200

Federal Fiscal Year 2027				
JP	County	Work Type	Description	Estimate
3841004	Adair	Resurface	US-62: BEGIN 6.13 MI E OF THE CHEROKEE C/L EXT E 4.98 MI	\$ 1,180,000
3838704	Cherokee	Bridge Rehabilitation	US-62: OVER EGAN CRK 3.0 MI NE OF SH51	\$ 350,000
3633304	Haskell	Resurface	SH-9: BEGIN 13.30 MI EAST OF SH-2 JCT, EXT EAST 3.02 MI	\$ 1,170,000
3840404	Haskell	A.D.A. Projects for Compliance	SH-31: JCT OF SH-31 & SH-26 W 0.2 MI N 0.25 MI NEVANS RD	\$ 535,200
3840504	McIntosh	Bridge Rehabilitation	US-266: OVER GRAVES CRK 2.3 E OF OKMULGEE C/L	\$ 300,000
3840904	McIntosh	Resurface	SH-150: BEGIN 2.76 MI N OF US-69 JCT EXT N 6.0 MI	\$ 2,600,000
3838904	Muskogee	Bridge Rehabilitation	US-64: AT JCT US 64B (NB)	\$ 150,000
3839004	Muskogee	Bridge Painting	SH-165: NORTH ST OVER S.H. 165 UNDER	\$ 150,000
3839304	Muskogee	Bridge Rehabilitation	SH-165: OVER HANCOCK ST (SB)	\$ 400,000
3839404	Muskogee	Bridge Rehabilitation	SH-165: OVER HANCOCK ST (NB)	\$ 310,000
3840704	Muskogee	Bridge Rehabilitation	SH-2: OVER S CANADIAN AT HASKELL C/L	\$ 1,200,000
3856904	Muskogee	Resurface	US-62B: BEGIN AT US-62B JCT EXT N 1.67 MI	\$ 1,545,000
3901104	Muskogee	Joint Seal/Repair	SH-165: CONCRETE JOINT SEAL REPAIR	\$ 1,000,000
3838404	Okmulgee	Bridge Rehabilitation	SH-16: OVER SNAKE CREEK 2.03 E OF JCT US-75	\$ 300,000
3838504	Okmulgee	Bridge Rehabilitation	SH-16: OVER SNAKE CREEK 2.6 E OF JCT US-75	\$ 300,000
3838604	Okmulgee	Bridge Rehabilitation	SH-16: OVER SNAKE CR TRIB 4.02 E OF JCT US-75	\$ 300,000
16 Total Projects				\$ 11,790,200

Federal Fiscal Year 2028				
JP	County	Work Type	Description	Estimate
3856704	Cherokee	Resurface	SH-10: BEGIN 5.81 MI N OF US-62 JCT EXT N 5.55 MI	\$ 1,270,000
3857004	Haskell	Resurface	SH-2: LATIMER C/L AND EXT N 3.58 MI TO PITTSBURG C/L	\$ 1,130,000
3854804	McIntosh	Bridge Rehabilitation	SH-9: OVER SHELL CREEK 7.8 MI E OF SH-52	\$ 500,000
3856804	McIntosh	Resurface	SH-150: BEGIN E OF THE US-69 JCT EXT N 2.76 MI	\$ 1,192,000
3857104	Muskogee	Resurface	US-69: 0.18 MI N OF US-62 JCT EXT N 2.20 MI	\$ 1,155,000
3841104	Okmulgee	Resurface	US-75: BEGIN 6.10 MI N OF US-62 JCT EXT N 2.45 MI	\$ 1,100,000
3839204	Sequoyah	Bridge Rehabilitation	I-40: OVER LITTLE SKIN BAYOU CREEK (EB & WB)	\$ 3,700,000
3857204	Sequoyah	Resurface	US-64: 14.18 MI E OF SH-10 JCT EXT E 2.63 MI	\$ 1,570,000
3857404	Wagoner	A.D.A. Projects for Compliance	SH-16: FROM JCT SH-251A W TO JCT 5TH ST	\$ 535,200
9 Total Projects				\$ 12,152,200

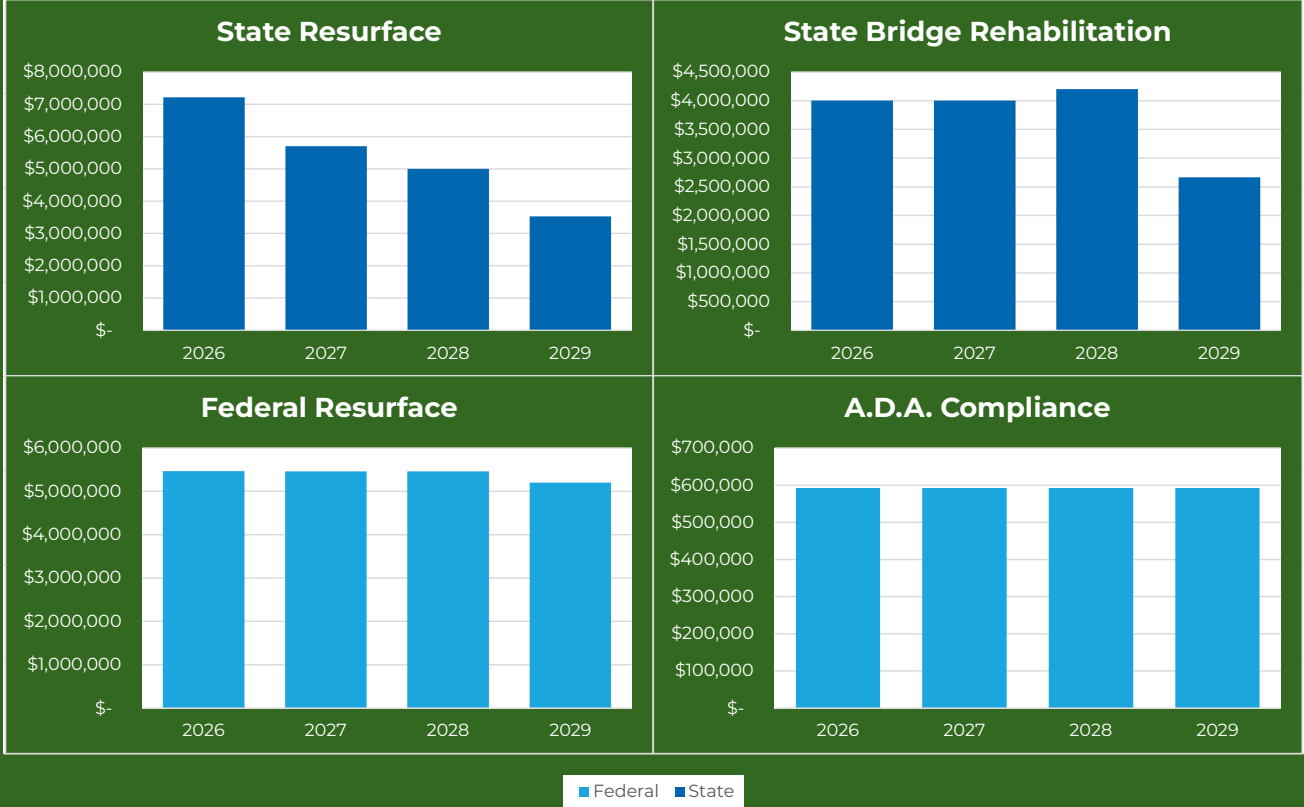
Federal Fiscal Year 2029				
JP	County	Work Type	Description	Estimate
3899704	Cherokee	Resurface	SH-51: BEGIN 1.14 MI E OF WAGONER CL EXT E 5.70 MI	\$ 2,050,000
3900404	Haskell	Resurface	SH-2: BEGIN PITTS CL EXT N 2.78 MI TO SH-31 JCT	\$ 875,000
3900304	McIntosh	Resurface	US-266: BEGIN 1.44 MI E OF US-69B JCT EXT E 6.90 MI W/ 4.5 MI EXCEPTION	\$ 1,455,000
3899804	Muskogee	Resurface	SH-2: BEGIN 0.16 MI N OF HASKELL CL EXT N 6.00 MI	\$ 2,000,000
3900504	Okmulgee	A.D.A. Projects for Compliance	US-75B: FROM 4TH ST EXT E 0.30 MI	\$ 535,200
3889804	Sequoyah	Bridge Rehabilitation	US-64: GARRISON TRIBUTARY OVERFLOW 1.2MI EAST OF I-40 JUNC	\$ 2,400,000
3900004	Sequoyah	Resurface	US-64: 18.31 MI E OF US-59 JCT EXT E 2.88 MI (WB)	\$ 1,500,000
7 Total Projects				\$ 10,815,200

DISTRICT 2

FY2026-FY2029

Asset Preservation Program

District 2 Asset Presevation Summary



Federal Fiscal Year 2026				
JP	County	Work Type	Description	Estimate
3855504	Bryan	Resurface	SH-91: BEGIN AT JCT US-69/SH-91, EXTEND EAST 8.0 MI	\$ 2,300,000
3855604	Bryan	Resurface	SH-91: BEGIN 3.4 MILES WEST OF US-69/SH-91 JCT, EXTEND EAST APPROX 3.4 MI	\$ 1,050,000
3856304	Latimer	Resurface	US-270: FROM SH-2 JCT, EXT EAST 1.5 MI & SH-2: EXT N APPROX 0.6 MI.	\$ 1,700,000
3856404	Latimer	Resurface	US-270: FROM LATIMER C/L, EXTEND EAST 6.2 MILES	\$ 2,015,000
3635604	Le Flore	Bridge Rehabilitation	SH-83: OVER SUGAR LOAF CREEK, 7.88 MILES EAST OF JUNCTION US-59	\$ 2,500,000
3843204	Le Flore	Resurface	US-271: NB/SB BEGIN JCT SH-112/US-271 EXTEND NORTHEAST 2.3 MI TO	\$ 1,750,000
3902204	Le Flore	Resurface	SH-63: BEGIN JCT US-271/SH-63 TALIHINA EXT. EAST 5.0 MILES	\$ 1,653,000
3635704	McCurtain	A.D.A. Projects for Compliance	SH-3: BEGIN 10.7 MILES EAST OF JUNCTION US-259, EXTEND SOUTH 0.6 MILES	\$ 592,200
3855704	Marshall	Resurface	US-377: BEGIN 1.2 MI NE OF US-70 JCT. & EXT. NE 6.3 MILES TO JOHNSTON C/L	\$ 2,210,000
3836204	Pushmataha	Bridge Rehabilitation	DISTRICT 2: MAINTENANCE - VARIOUS LOCATIONS	\$ 1,500,000
10 Total Projects				\$ 17,270,200

Federal Fiscal Year 2027				
JP	County	Work Type	Description	Estimate
3902304	Atoka	Resurface	US-69: BEGIN JCT US-69/SH-131, EXTEND N 1.12 MI (NB ONLY)	\$ 500,000
3902404	Atoka	Resurface	DISTRICT 2 PAVEMENT REHAB: US-69 CORRIDOR	\$ 1,460,000
3902504	Choctaw	Resurface	US-70: BEGIN US-70/SH-93 EXT EAST 5.02 MI (WB ONLY)	\$ 1,500,000
3634304	Latimer	Resurface	SH-2: BEGIN AT JUNCTION US-270, EXTEND NORTH 12.6 MILES	\$ 1,400,000
3843304	Le Flore	A.D.A. Projects for Compliance	US-59: FROM 2.8 MI NORTH OF JCT US-59/SH-112 EXTEND NORTH 1.2 MI	\$ 592,200
3902604	Le Flore	Resurface	US-271: BEGIN 3.8 MILES WEST JCT US-271/SH-9A EXTEND EAST 3.8 MILES	\$ 2,000,000
3836904	Marshall	Bridge Rehabilitation	SH-32: OVER BRIAR CREEK, 1.85 MI WEST SH-99C JCT	\$ 2,000,000
3855804	Pittsburg	Resurface	US-69 BUS: BEGIN 2.8 MI SOUTH OF JCT US-270/US-69 BUS AND EXT NORTH 2.8 MI	\$ 1,050,000
3262704	Pushmataha	Bridge Rehabilitation	SH-3 OVER INDIAN NATION TPK. 7.35 MILES E OF ATOKA C/L	\$ 2,000,000
3855904	Pushmataha	Resurface	US-271: BEGIN AT JCT US-271/SH-144, EXTEND NORTH FOR 10.0 MILES	\$ 3,250,000
10 Total Projects				\$ 15,752,200

Federal Fiscal Year 2028				
JP	County	Work Type	Description	Estimate
3902804	Bryan	Resurface	DISTRICT 2 PAVEMENT REHAB: US-69 CORRIDOR	\$ 1,460,000
3855404	Le Flore	Bridge Rehabilitation	SH-63: OVER BOHANNON CREEK, 8.39 EAST OF US-271 JCT.	\$ 3,000,000
3856104	Le Flore	Resurface	US-259: FROM US-259/SH-63 JCT, EXT. NORTH 5.06 MI	\$ 1,500,000
3856204	Le Flore	Resurface	US-259: BEGIN 5.0 MI N OF US-259/SH-63 JCT, EXT. NORTH 4.23 MI	\$ 1,500,000
3856504	Le Flore	A.D.A. Projects for Compliance	US-270: BEGIN 0.61 MI W OF US-59/ US-270 JCT; EXTEND EAST 0.61 MI TO US-59	\$ 592,200
3843104	Pittsburg	Resurface	US-69: BEGIN 1.18 MI SOUTH OF JCT C-TREE ROAD EXTEND NORTH 1.0 MI	\$ 2,600,000
3843404	Pittsburg	Resurface	US-69: BEGIN 0.31 MI NORTH OF INDIAN NATION TURNPIKE/US-69	\$ 1,400,000
3856004	Pittsburg	Resurface	US-69 BUS: BEGIN AT JCT US-270/US-69 BUS AND EXTEND NORTH AND EAST 5.97 MI	\$ 2,000,000
3861404	Pushmataha	Bridge Rehabilitation	DISTRICT 2: SBR BRIDGE REHABILITATION VARIOUS LOCATIONS	\$ 1,200,000
9 Total Projects				\$ 15,252,200

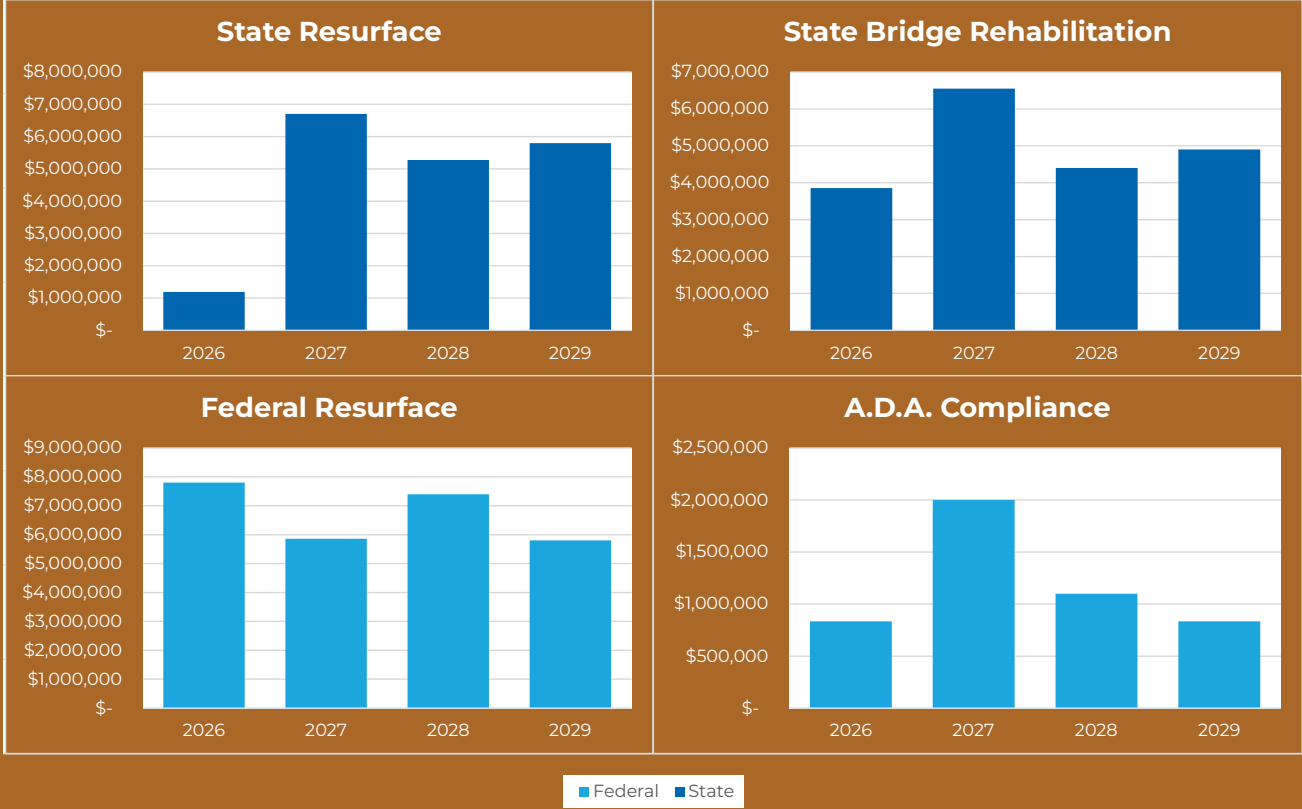
Federal Fiscal Year 2029				
JP	County	Work Type	Description	Estimate
3902704	Bryan	A.D.A. Projects for Compliance	SH-70E: BEGIN 1.07 MILES S OF US-70/SH-70E; EXTEND NORTH 1.07 MILES	\$ 592,200
3507704	Choctaw	Resurface	US-271: FROM JCT US-70, EXTEND NORTH 8.0 MI	\$ 2,400,000
3638404	McCurtain	Resurface	US-70: BEGIN AT JUNCTION SH-98, EXTEND EAST 5.8 MILES	\$ 2,000,000
3638504	McCurtain	Resurface	US-70: BEGIN 6.4 MILES EAST OF JUNCTION SH-98, EXTEND EAST 6.1 MILES	\$ 3,200,000
3902104	Marshall	Bridge Rehabilitation	SH-32: OVER HOUSE CREEK, 0.79 EAST OF JCT. SH-99C	\$ 2,663,625
3507804	Pushmataha	Resurface	US-271: FROM CHOCTAW CL, EXTEND NORTH 4.55 MI	\$ 1,130,000
6 Total Projects				\$ 11,985,825

DISTRICT 3

FY2026-FY2029

Asset Preservation Program

District 3 Asset Preservation Summary



Federal Fiscal Year 2026				
JP	County	Work Type	Description	Estimate
3636704	Cleveland	Resurface	US-77: FROM 10.4 MILES NORTH OF MCCLAIN COUNTY LINE, NORTH 4.6 MILES	\$ 2,000,000
3798906	Cleveland	Money Only	LEXINGTON: HW-39,HW-77 BRIDGE TO SW 1ST ST. THEN FROM SE 1ST ST. TO	\$ 833,400
3635504	Coal	Bridge Rehabilitation	SH-31: OVER CANEY CREEK, 0.6 MILES NORTHEAST OF US-75	\$ 200,000
3853504	Garvin	Resurface	SH-29: FROM 0.3 MILES EAST OF SH-74, EAST 6.0 MILES	\$ 1,500,000
3853505	Garvin	Resurface	SH-29: FROM 6.3 MILES EAST OF SH-74, EAST 5.8 MILES TO US-77	\$ 1,300,000
3840204	Hughes	Resurface	SH-48: FROM SH-9, NORTH 4.0 MILES TO OKFUSKEE COUNTY LINE	\$ 850,000
3819104	Johnston	Bridge Rehabilitation	SH-22: OVER PENNINGTON CREEK, 0.4 MILES WEST OF JCT US-377 IN TISHOMINGO	\$ 750,000
3839904	McClain	Resurface	SH-24: FROM 3.0 MILES NORTH OF SH-39, EAST AND NORTH 2.0 MILES TO SH-74	\$ 340,000
3566304	Okfuskee	Bridge Rehabilitation	I-40: EB AND WB OVER US-75, 18 MILES EAST OF THE SEMINOLE COUNTY LINE	\$ 800,000
3635804	Okfuskee	Bridge Rehabilitation	SH-56: OVER NORTH CANADIAN RIVER, 2.5 MILES EAST OF SEMINOLE COUNTY LINE	\$ 1,250,000
3895804	Okfuskee	Resurface	I-40 FROM MILE MARKER 221.3 TO MILE MARKER 226.6	\$ 1,500,000
3561604	Pottawatomie	Bridge Rehabilitation	US-270 OVER CREEK, 6.1 MI E OF JCT US-177	\$ 850,000
3636504	Pottawatomie	Resurface	SH-59: FROM THE JUNCTION OF US-177, EAST 7.0 MILES	\$ 1,500,000
13 Total Projects				\$ 13,673,400

Federal Fiscal Year 2027				
JP	County	Work Type	Description	Estimate
3853004	Coal	Resurface	SH-31: FROM US-75 IN COALGATE, NORTH 5.5 MILES	\$ 960,000
3586004	Garvin	A.D.A. Projects for Compliance	SH-19: FROM THE JUNCTION OF US-177, EAST 1.1 MILES IN STRATFORD	\$ 2,000,000
3840804	Garvin	Resurface	SH-29: FROM 4.7 MILES EAST OF US-77, EAST 6.0 MILES	\$ 1,800,000
3898504	Garvin	Resurface	SH-29 FROM 0.25 MILES EAST OF SH-74, EAST 11.8 MILES TO US-77	\$ 1,600,000
3636404	Hughes	Bridge Rehabilitation	US-75: OVER CANADIAN RIVER AND COUNTY ROAD, 0.6 MILES NORTH OF SH-1	\$ 1,200,000
3839704	Johnston	Resurface	SH-12 & SH-22: FROM BNSF CROSSING IN RAVIA, EAST 4.6 MILES TO US-377	\$ 1,700,000
3897904	Lincoln	Resurface	SH66 FROM US-177 EAST 7.3 MILES	\$ 1,400,000
3564604	McClain	Resurface	US-77: FROM THE GARVIN COUNTY LINE, NORTH 7.5 MILES	\$ 2,000,000
3564704	McClain	Resurface	US-77: FROM 3.1 MILES NORTH OF US-59, NORTH 5.2 MILES	\$ 2,000,000
3854504	McClain	Bridge Rehabilitation	I-35: NORTHBOUND AND SOUTHBOUND OVER SH-39	\$ 550,000
3858604	McClain	Bridge Rehabilitation	US-77: NORTHBOUND AND SOUTHBOUND OVER WALNUT CREEK, AT SH-39	\$ 1,200,000
3819404	Okfuskee	Bridge Rehabilitation	I-40: WESTBOUND OVER GREENLEAF CREEK, 2.4 MILES EAST OF SH-48	\$ 1,500,000
3510404	Pottawatomie	Resurface	SH-18: FROM US-177, EAST 1.1 MILES	\$ 1,100,000
3636204	Pottawatomie	Bridge Rehabilitation	US-270: OVER NORTH CANADIAN RIVER, 6.2 MILES SOUTH OF I-40	\$ 2,100,000
14 Total Projects				\$ 21,110,000

Federal Fiscal Year 2028				
JP	County	Work Type	Description	Estimate
3898604	Coal	Resurface	US-75 FROM THE ATOKA C/L NORTH 9.0 MILES TO SH-31	\$ 2,200,000
3636304	Johnston	Bridge Rehabilitation	SH-22: OVER BIG SANDY & LITTLE SANDY CREEKS, 6.9 & 6.4 MILES EAST OF SH-1	\$ 4,400,000
3852704	Okfuskee	Resurface	SH-27: FROM I-40, NORTH 0.9 MILES	\$ 277,000
3853804	Okfuskee	Resurface	SH-48: FROM HUGHES COUNTY LINE, NORTH AND EAST 8.0 MILES	\$ 1,700,000
3898704	Okfuskee	Resurface	US-62: FROM 2.0 MILES SOUTHEAST OF SH-48; SOUTHEAST 3.7 MILES	\$ 800,000
3899104	Okfuskee	Resurface	SH-56: FROM SEMINOLE C/L EAST 8.5 MILES	\$ 1,800,000
3432304	Pottawatomie	Resurface	SH-9: FROM 2.0 MILES WEST OF US-177, EAST 2.0 MILES TO US-177	\$ 2,200,000
3840004	Pottawatomie	Resurface	SH-39: FROM US-177, EAST 8.0 MILES	\$ 1,300,000
3840005	Pottawatomie	Resurface	SH-39: FROM 8.0 MILES EAST OF US-177, EAST 2.4 MILES TO SH-9A	\$ 400,000
3852804	Pottawatomie	Resurface	SH-18: FROM 1.1 MILE EAST OF US-177, EAST AND NORTH 4.6 MILES	\$ 2,000,000
3428504	Seminole	A.D.A. Projects for Compliance	SH-39: FROM 1.0 MILE EAST OF POTTAWATOMIE COUNTY LINE, SOUTH AND EAST 1.0	\$ 1,100,000
11 Total Projects				\$ 18,177,000

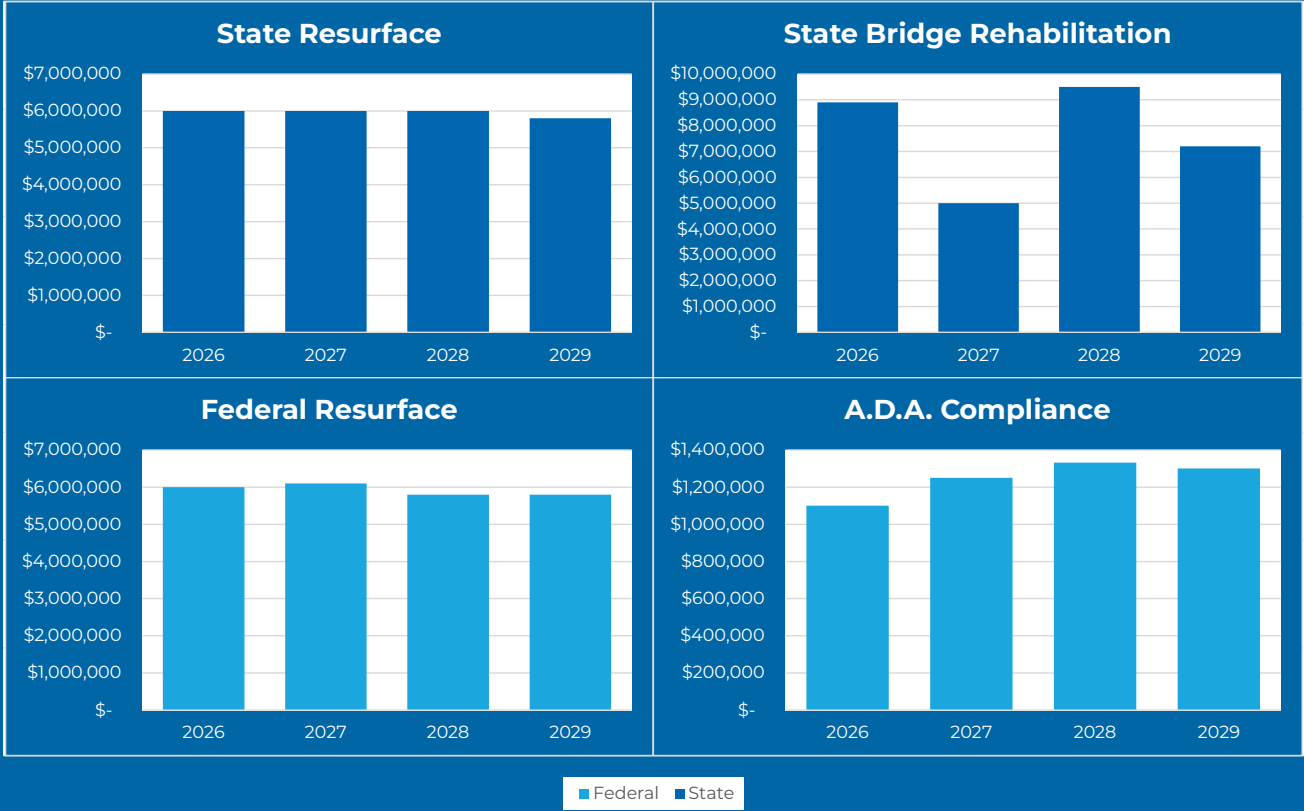
Federal Fiscal Year 2029				
JP	County	Work Type	Description	Estimate
3898904	Coal	Resurface	SH-31B: FROM SH-31 SOUTH AND EAST 3.4 MILES	\$ 1,000,000
3899504	Coal	Resurface	US-75: FROM THE ATOKA C/L NORTH 7.2 MILES	\$ 1,800,000
3894504	Garvin	Bridge Rehabilitation	SH-17A: OVER WASHITA RIVER, 0.5 MILES EAST OF I-35	\$ 1,000,000
3898804	Hughes	Resurface	US-270: FROM SEMINOLE C/L SOUTHEAST 6.2 MILES TO US-270B	\$ 2,300,000
3899004	Hughes	Resurface	SH-1: FROM PONTOTOC C/L, NORTHEAST 7.6 MILES	\$ 2,500,000
3895104	Johnston	Bridge Rehabilitation	SH-7 OVER ROCK CREEK, 1.0 MILES EAST OF SH-1	\$ 500,000
3899404	Johnston	Resurface	SH-84: FROM SH-99, EAST 8.0 MILES	\$ 1,400,000
3899405	Johnston	Resurface	SH-84: FROM 8.0 MILES EAST OF SH-99, EAST 5.8 MILES	\$ 1,100,000
3819004	Lincoln	A.D.A. Projects for Compliance	US-62: FROM 0.5 MILES WEST OF SH-18, EAST 0.6 MILES IN MEEKER	\$ 833,400
3895004	Okfuskee	Bridge Rehabilitation	I-40 EASTBOUND OVER GREENLEAF CREEK, 2.4 MILES EAST OF SH-48	\$ 1,500,000
3899304	Okfuskee	Resurface	SH-84 FROM HUGHES C/L NOPRTH AND WEST 8.5 MILES	\$ 1,500,000

DISTRICT 4

FY2026-FY2029

Asset Preservation Program

District 4 Asset Presevation Summary



Federal Fiscal Year 2026				
JP	County	Work Type	Description	Estimate
3819504	Canadian	Resurface	SH-66: FROM 6TH ST EXT EAST TO CROMWELL DR. IN YUKON	\$ 1,000,000
3894404	Canadian	Resurface	US-81: FROM SW 29TH EXT NORTH TO JENSEN NEAR EL RENO	\$ 2,400,000
3432604	Garfield	Resurface	SH-15: FROM SH-74 EXTEND EAST APPROX 7 MILES	\$ 2,000,000
3515704	Garfield	Bridge Rehabilitation	US-81: OVER UPRR & PRIDE DRIVE IN ENID	\$ 3,700,000
3563004	Kay	Bridge Rehabilitation	I-35: OVER CHIKASKIA RIVER APPROX. 1.4 MILES SOUTH OF BRAMAN	\$ 2,000,000
3819704	Kay	Resurface	US-60B: FROM US-60 EXT EAST THEN NORTH TO GRAND AVE. IN PONCA CITY	\$ 1,200,000
3820804	Kingfisher	Resurface	US-81: FROM UPRR BRIDGE APPROX 4 MI SOUTH OF DOVER EXT NORTH TO DOVER	\$ 2,000,000
3630704	Noble	Resurface	US-177: FROM JCT OF US-412; EXTEND NORTH APPROX 8 MILES TO YEARLING RD	\$ 1,400,000
3423404	Oklahoma	Bridge Rehabilitation	I-44 EB OVER CLASSEN CIRCLE INCLUDING OFF-RAMP TO WESTERN AVE	\$ 3,200,000
3820704	Oklahoma	Resurface	SH-66: FROM MACARTHUR BLVD EXT EAST APPROX 2.5 MI TO I-44 JCT	\$ 2,000,000
3568504	Payne	A.D.A. Projects for Compliance	SH-51: FROM JARDOT RD EXTEND EAST 1 MILE TO BRUSH CREEK RD IN STILLWATER	\$ 1,100,000
11 Total Projects				\$ 22,000,000

Federal Fiscal Year 2027				
JP	County	Work Type	Description	Estimate
3819904	Garfield	Resurface	US-60: FROM MAJOR CL EXTEND EAST TO GARLAND RD IN ENID	\$ 2,700,000
3820904	Logan	Bridge Rehabilitation	SH-74 OVER CIMMARON RIVER SOUTH OF CRECENT	\$ 2,500,000
3851804	Logan	Resurface	US-77: FROM I-35 TO INDUSTRIAL RD IN GUTHRIE	\$ 1,700,000
3821004	Oklahoma	Bridge Repair	SH-66: OVER NORTH CANADIAN RIVEER APPROX0.3 MI EAST OF CANADIAN CL	\$ 2,500,000
3436104	Payne	Ultrathin	SH-33: FROM HARMONY AVE TO CREEK COUNTY LINE	\$ 4,800,000
3637004	Payne	A.D.A. Projects for Compliance	SH-33: FROM US-177, EXTEND EAST 1 MILE TO SOUTH BRUSH CREEK RD. IN PERKINS	\$ 1,250,000
3819804	Payne	Resurface	US-177: FROM S. BOOMER RD EXT NORTH APPROX 3 MI TO JCT SH-51 IN STILLWATER	\$ 1,200,000
3820004	Payne	Resurface	SH-33: FROM JCT US-177N EXTEND EAST APPROX 5 MI TO S. UNION RD.	\$ 1,700,000
8 Total Projects				\$ 18,350,000

Federal Fiscal Year 2028				
JP	County	Work Type	Description	Estimate
3637104	Canadian	A.D.A. Projects for Compliance	SH-66: FROM GARTH BROOKS BLVD, EXTEND E 0.5 MI TO 6TH ST IN YUKON	\$ 1,332,000
3821104	Garfield	Bridge Rehabilitation	SH-74: OVER US-412 AT JCT OF US-64 AND SH-74	\$ 2,500,000
3851304	Grant	Resurface	US:60 FROM JCT OF SH-74 IN LAMONT, EXT EAST APPROX 5 MILES TO KAY C/L	\$ 1,500,000
3819604	Kay	Resurface	SH-11: FROM I-35 EXT EAST APPROX 5 MI TO JCT US-77	\$ 2,500,000
3893004	Kay	Resurface	US-77: FROM PLEASANT VIEW RD, EXTEND EAST, THEN NORTH 1.7 MILES IN NEWKIRK	\$ 1,000,000
3851504	Logan	Resurface	SH:33 FROM 2 MILES WEST OF SH-74, EXTEND EAST TO BROADWAY IN GUTHRIE	\$ 2,000,000
3519704	Noble	Bridge Rehabilitation	US-64: OVER I-35 EB & WB	\$ 7,000,000
3851704	Noble	Resurface	US-177: FROM US-64, EXT NORTH APPROX 6.3 MILES TO JCT OF 412	\$ 1,800,000
3851604	Payne	Resurface	SH-51: FROM JCT OF SH-108 TO JCT OF SH-18 WEST OF YALE	\$ 3,000,000
9 Total Projects				\$ 22,632,000

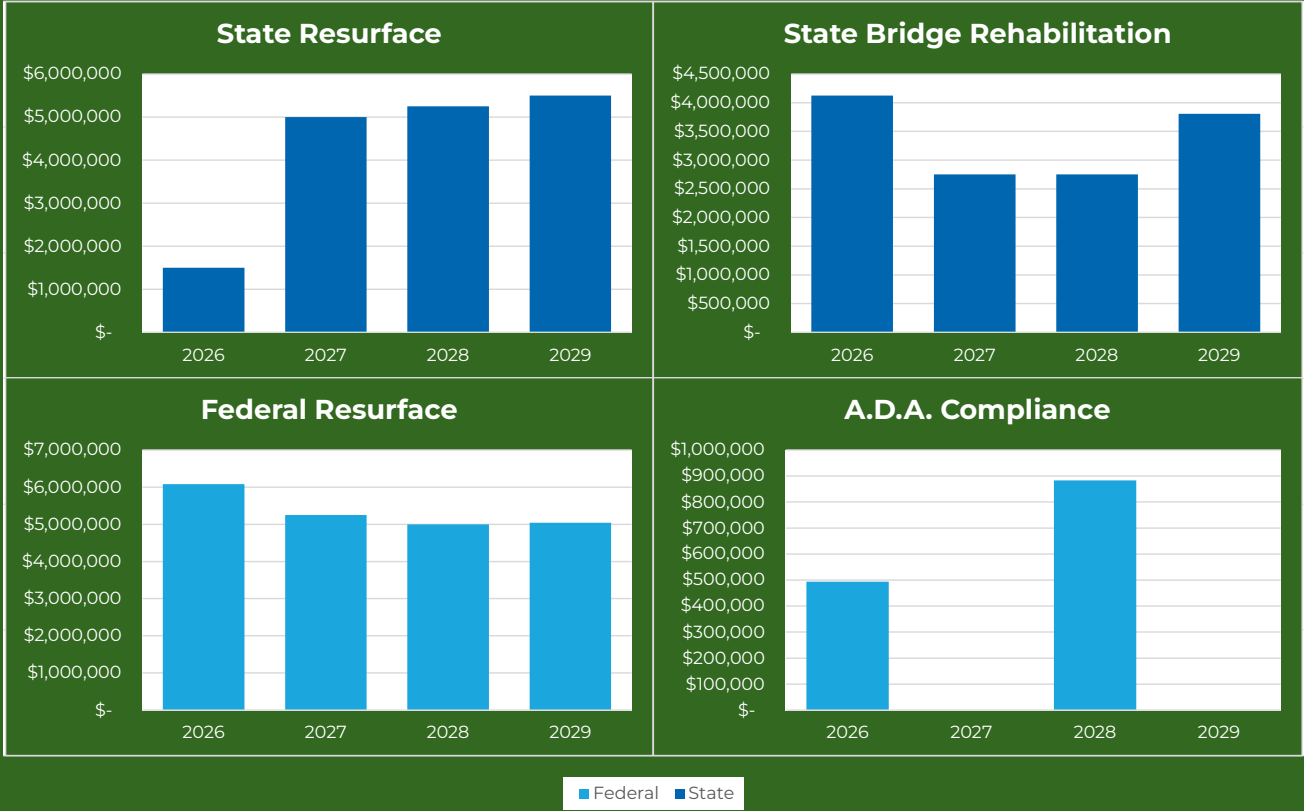
Federal Fiscal Year 2029				
JP	County	Work Type	Description	Estimate
3395604	Canadian	A.D.A. Projects for Compliance	ADA IMPROVEMENTS: US-81 FROM ELM STREET NORTH TO E WADE STREET, WEST 2	\$ 1,300,000
3851404	Logan	Resurface	SH-51 FROM SH-74 EXTEND EAST APPROX 10 MILES TO JCT OF US-77	\$ 2,400,000
3893404	Logan	Resurface	US-77 FROM SH-51, EXTEND NORTH TO SH-164	\$ 3,000,000
3893104	Noble	Resurface	US-77: FROM SH-164, EXTEND EAST THEN NORTH TO US-64 IN PERRY	\$ 1,800,000
3893304	Noble	Resurface	US-64: FROM THE NOBLE C/L, EXTEND EAST 7.5 MILES TO I-35	\$ 3,400,000
3890604	Payne	Bridge Rehabilitation	SH-108: OVER CIMARRON RIVER, 2.6 MILES NORTH OF SH-33	\$ 7,200,000
3893204	Payne	Resurface	SH-33 FROM ROSE RD, EXTEND EAST 3 MLES TO SH-18S WEST OF CUSHING	\$ 1,000,000
7 Total Projects				\$ 20,100,000

DISTRICT 5

FY2026-FY2029

Asset Preservation Program

District 5 Asset Presevation Summary



Federal Fiscal Year 2026				
JP	County	Work Type	Description	Estimate
3543304	Custer	Bridge Rehabilitation	I-40 OVER W. MAIN ST. IN WEATHERFORD. EAST AND WEST BOUND BRIDGES.	\$ 4,123,500
3558604	Kiowa	A.D.A. Projects for Compliance	SH-9, BEGIN 5.0 MILES EAST OF THE GREER C/L AND EXT EAST 0.3 MILE	\$ 493,800
3821304	Beckham	Resurface	SH-55: FROM THE SH-34 JCT EXTENDING EAST 5.94 MILES TO SH-6	\$ 2,000,000
3852104	Kiowa	Resurface	US-62, BEGIN 18.7 M E OF US-283 JCT AND EXT. 10.02 M E TO COMANCHE C/L	\$ 1,980,000
3852204	Beckham	Resurface	SH-6: BEGIN 0.30 MILES SOUTH OF SH-55E JCT AND EXT NORTH 6.75 MILES	\$ 2,100,000
3896104	Jackson	Resurface	SH-34: BEGIN AT US-62 JCT. AND EXTEND NORTH 14.6 MILES	\$ 1,500,000
6 Total Projects				\$ 12,197,300

Federal Fiscal Year 2027				
JP	County	Work Type	Description	Estimate
3616504	Washita	Resurface	US-183, BEGIN 5.42 M N OF THE SH-152 JCT & EXT N 6.85 M TO THE CUSTER C/L.	\$ 1,800,000
3830204	Custer	Bridge Rehabilitation	I-40 OVER I-40B, 2.83 MI E OF US-183 JCT	\$ 2,750,000
3841404	Kiowa	Resurface	SH-54: BEGIN AT THE US-62 JCT AND EXTEND NORTH 8.33MILES	\$ 3,200,000
3896504	Jackson	Resurface	US-283: BEGIN 5.75 MILES NORTH OF US-62 JCT AND EXTEND NORTH 3.59 MILES	\$ 1,500,000
3896604	Greer	Resurface	US-283: BEGIN AT SH-34 JCT AND EXTEND NORTH 17.90 MILES	\$ 2,000,000
3896704	Blaine	Resurface	SH-58: BEGIN 300' N OF SH-51E JCT AND EXT N TO THE MAJOR C/L.	\$ 1,750,000
6 Total Projects				\$ 13,000,000

Federal Fiscal Year 2028				
JP	County	Work Type	Description	Estimate
3855204	Washita	A.D.A. Projects for Compliance	SH-44; BEGIN 3.90 MI N OF SH 152, EXTEND N .90 MI THROUGH BURNS FLAT.	\$ 883,200
3857604	Roger Mills	Resurface	SH-33, BEGIN 5.0 MI EAST OF JCT. US-283 AND EXT EAST 7.00 MILES	\$ 3,000,000
3858404	Dewey	Resurface	SH-47: BEGIN 4 M EAST OF THE SH-34 JCT. AND EXTEND EAST 20.0 MILES	\$ 2,750,000
3860204	Custer	Bridge Rehabilitation	I-40: OVER I-40B, 2.83 MI E OF US-183 JCT	\$ 2,750,000
3896204	Custer	Resurface	US-183: BEGIN 4.53 MI NORTH OF THE I-40B JCT, EXTEND NORTH 17.1 MI	\$ 2,500,000
3896804	Kiowa	Resurface	US-183: BEGIN AT SH-19 JCT, EXT N 11.5 M TO SH-9W JCT	\$ 2,000,000
6 Total Projects				\$ 13,883,200

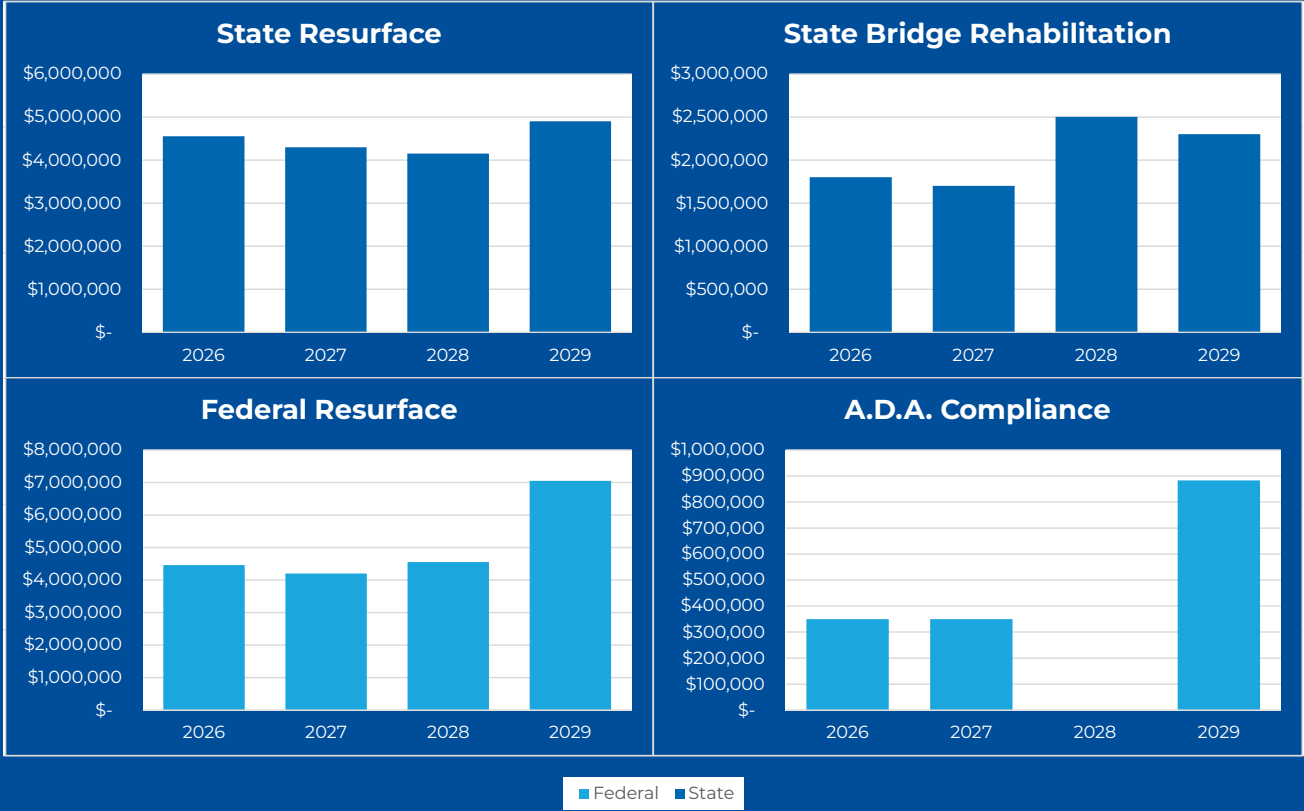
Federal Fiscal Year 2029				
JP	County	Work Type	Description	Estimate
3627904	Beckham	Bridge Rehabilitation	I-40 OVER ELK CREEK LOCATED 0.4 MILE NE OF SH-6 IN ELK CITY.	\$ 3,805,475
3857504	Roger Mills	Resurface	SH-33, FROM JCT. US-283 AND EXTEND EAST 5.0 MILES	\$ 1,539,600
3896304	Kiowa	Resurface	US-183: BEGIN AT SH-19 JCT, EXTEND NORTH 11.5 MI TO SH-9 WEST JCT.	\$ 2,500,000
3896404	Kiowa	Resurface	US-183: BEGIN 0.4 MILES SOUTH OF US-62 JCT, EXTEND NORTH 1.96 MILES TO CONC	\$ 3,000,000
3896904	Custer	Resurface	SH-73: BEGIN AT SH-34 JCT AND EXT E TO THE SH-44 JCT	\$ 1,750,000
3897004	Kiowa	Resurface	SH-9B: BEGIN AT SH-9 JCT IN HOBART AND EXT. NORTH AND EAST TO US-183 JCT	\$ 1,750,000
6 Total Projects				\$ 14,345,075

DISTRICT 6

FY2026-FY2029

Asset Preservation Program

District 6 Asset Presevation Summary



Federal Fiscal Year 2026				
JP	County	Work Type	Description	Estimate
3426604	Beaver	Bridge Rehabilitation	US-270: OVER WEST CAMP CREEK & EAST CAMP CREEK, 24.3 MI & 24.8 MI EAST OF	\$ 1,300,000
3576804	Beaver	Bridge Rehabilitation	SH-23: OVER UNNAMED CREEK, 20 FEET NORTH OF JCT US-64	\$ 500,000
3424004	Cimarron	Resurface	US-56: BEGIN AT JCT US-64E, EXTEND EAST 11 MILES	\$ 3,085,800
3894704	Cimarron	Resurface	US-56: BEGIN 19.74 MILES EAST OF NEW MEXICO S/L, EXTEND EAST 4 MI	\$ 1,467,000
3578704	Texas	Resurface	US-54: BEGIN 0.75 MI NE OF THE TEXAS S/L, EXTEND NE 11.0 MI	\$ 4,459,200
3638204	Woods	A.D.A. Projects for Compliance	US-64: PEDESTRIAN IMPROVEMENTS BTWN 5TH AND 8TH STREETS (ALVA)	\$ 350,000
6 Total Projects				\$ 11,162,000

Federal Fiscal Year 2027				
JP	County	Work Type	Description	Estimate
3426404	Beaver	Bridge Rehabilitation	US-270: OVER UNNAMED CREEK, 7.2 MI EAST OF JCT SH-23	\$ 700,000
3578804	Cimarron	Bridge Rehabilitation	US-56: OVER UNNAMED CREEK, 6.2 MI NE OF THE JCT US-64	\$ 1,000,000
3894804	Ellis	Resurface	US-283: BEGIN 0.19 MILES NORTH OF ROGER MILLS CO LINE, EXTEND NORTH 12 MI	\$ 4,300,000
3578304	Texas	Resurface	US-54: BEGIN 8.57 MI EAST OF JCT US-64W, EXTEND EAST 8.25 MI (WESTBOUND	\$ 4,200,000
3854404	Woodward	A.D.A. Projects for Compliance	US-183: SIDEWALKS FROM 22ND ST TO 34 ST IN WOODWARD	\$ 350,000
5 Total Projects				\$ 10,550,000

Federal Fiscal Year 2028				
JP	County	Work Type	Description	Estimate
3390504	Beaver	Resurface	US-64: BEGIN AT JCT US-270 S, EXTEND EAST 8.5 MILES	\$ 2,750,000
3859804	Beaver	Resurface	US-64: BEGIN 18.60 MILES EAST OF THE US-270 SOUTH JCT, EXTEND EAST 7.70 MILES	\$ 2,500,000
3895204	Beaver	Resurface	US-83: BEGIN 0.25 MILES SOUTH OF US-64 WEST JCT, EXTEND NORTH 4.25 MI	\$ 2,052,800
3855104	Cimarron	Bridge Rehabilitation	US 56 OVER UNNAMED CREEK, 4.6 MI NE JCT US64	\$ 800,000
3894904	Major	Resurface	US-412: BEGIN 1.90 MI EAST OF WOODWARD C/L, EXTEND EAST 2.16 MI EB	\$ 1,400,000
3823504	Texas	Bridge Rehabilitation	SH-95: OVER UNNAMED CREEK, 1.4 MILES SOUTH OF JCT US-64.	\$ 1,000,000
3823604	Texas	Bridge Rehabilitation	SH-95: BRIDGE OVER UNNAMED CREEK, 2.4 MILES NORTH OF JCT US-54.	\$ 700,000
7 Total Projects				\$ 11,202,800

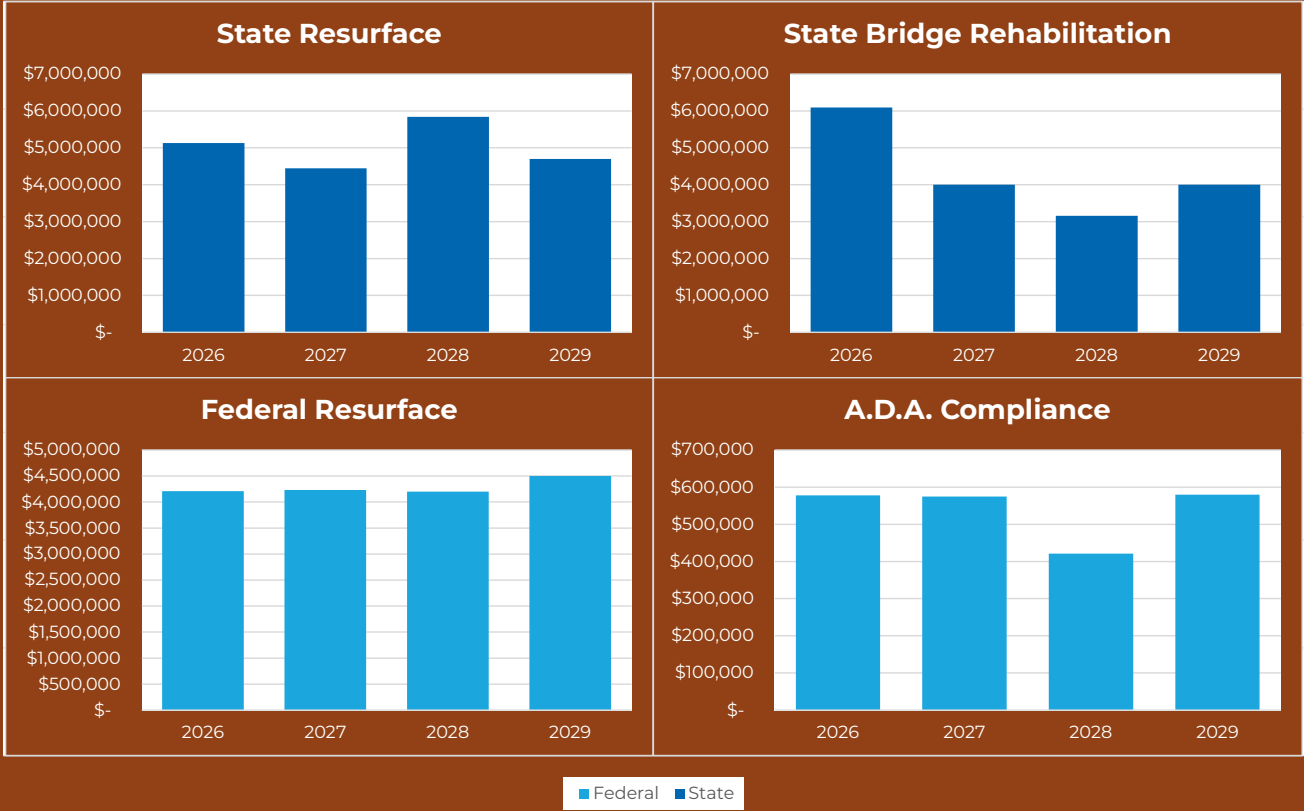
Federal Fiscal Year 2029				
JP	County	Work Type	Description	Estimate
3828204	Beaver	Resurface	US-64: BEGIN AT TEXAS C/L AND EXTEND EAST 4.0 MILES TO US-83 JCT	\$ 1,400,000
3894204	Cimarron	Bridge Rehabilitation	S.H. 325 OVER CARRIZO CREEK ON OK-NEW MEXICO	\$ 1,500,000
3895404	Cimarron	Resurface	US-56: BEGIN 15.74 MI EAST OF NEW MEXICO S/L, EXTEND EAST 4 MI	\$ 1,452,800
3578504	Major	Resurface	SH-58: BEGIN AT JCT SH-8 EAST OF FAIRVIEW, EXTEND NORTH 9.79 MI	\$ 3,500,000
3895304	Major	Resurface	SH-58: BEGIN AT BLAINE C/L, EXTEND NORTH 7.72 MI	\$ 3,100,000
3894604	Texas	Resurface	US-54: BEGIN 11.75 MI E OF JCT SH-95, EXT E 7.05 MILES ON THE WB LNS.	\$ 2,500,000
3894304	Woods	Bridge Rehabilitation	S.H. 14 OVER DOG CREEK, 0.2 MILES W. JCT US 281	\$ 800,000
3901204	Woodward	A.D.A. Projects for Compliance	US-270 PEDESTRIAN IMPROVEMENTS BETWEEN DOWNS AVE AND CEDAR AVE (WOODWAR	\$ 883,200
8 Total Projects				\$ 15,136,000

DISTRICT 7

FY2026-FY2029

Asset Preservation Program

District 7 Asset Presevation Summary



Federal Fiscal Year 2026				
JP	County	Work Type	Description	Estimate
3631104	Carter	Resurface	US-70: FROM 0.2 MIS. E. OF JCT US-70/US-77, EXTEND E. 6.5 MIS.	\$ 3,965,047
3631304	Carter	Pavement Rehabilitation	US-77: FROM SH-142, EXTEND N. 6.94 MIS. TO SH-53 (SB LANES ONLY)	\$ 2,820,000
3389104	Comanche	Bridge Rehabilitation	I-44 NB/SB OVER WOLF CREEK, 2.7 MI. NORTH OF SH-36 JCT.	\$ 6,088,310
3518904	Grady	Resurface	SH-39: FROM 1500' EAST OF US-62/SH-39 JCT., EXTEND EAST 3.35 MILES	\$ 1,388,383
3438804	Love	A.D.A. Projects for Compliance	SH-32: BEGIN JCT US-77/ SH-32 EXT. E. 0.54 MI. (MARIETTA)	\$ 577,636
3518504	Love	Resurface	US-77: FROM 1.00 MILE SOUTH OF THE SH-32/US-77S JCT., NORTH 2 MILES	\$ 1,166,570
6 Total Projects				\$ 16,005,946

Federal Fiscal Year 2027				
JP	County	Work Type	Description	Estimate
3857904	Carter	Resurface	SH-142: FROM 0.25 MIS. E. OF US-277, EXTEND E. 2.83 MIS. TO SH-199	\$ 2,035,275
3517804	Comanche	Bridge Rehabilitation	SH-36 OVER WEST CACHE CREEK; 6.2 MI. NE OF TILLMAN C/L	\$ 4,000,000
3857804	Cotton	Resurface	SH-5: FROM 0.43 MIS. W. OF US-277N, EXTEND E. 5.39 MIS TO JCT SH-5/SH-53	\$ 2,196,700
3631204	Jefferson	Resurface	US-70: FROM 16.0 MIS. E. OF US-81, EXTEND E. 5.21 MIS.	\$ 2,286,202
3632004	Stephens	A.D.A. Projects for Compliance	US-81: FROM ELM AVE, EXTEND N. 0.5 MIS. TO BEECH AVE (DUNCAN)	\$ 574,900
3858504	Stephens	Resurface	US-81: FROM 3.93 MIS. S. OF JCT US-81/SH-7 SPUR, EXTEND N. 3.7 MIS.	\$ 2,160,510
6 Total Projects				\$ 13,253,587

Federal Fiscal Year 2028				
JP	County	Work Type	Description	Estimate
3629204	Caddo	Bridge Rehabilitation	US-281 OVER SUGAR CREEK & O'FLOW, 6 MIS. N. OF US-62 IN ANADARKO	\$ 3,152,334
3858204	Caddo	Resurface	US-62: FROM 2.89 MIS. S. OF JCT US-62/SH-9, EXTEND N. 2.89 MIS.	\$ 1,834,272
3631904	Carter	A.D.A. Projects for Compliance	SH-76: FROM MAIN ST. & 5TH ST., EXTEND E. 0.28 MIS. (HEALDTON)	\$ 421,198
3823404	Carter	Resurface	US-77: FROM SH-142, EXTEND N. 6.94 MIS. TO SH-53 (NB LANES ONLY)	\$ 4,200,000
3858104	Carter	Resurface	US-70: FROM 6.7 MIS. E. OF JCT US-70/US-77, EXTEND E. 3.76 MIS.	\$ 2,507,450
3893504	Grady	Resurface	SH-37: FROM 4.6 MILES EAST OF JUNCTION SH-37/US-81, EAST 2.6 MILES	\$ 1,500,000
6 Total Projects				\$ 13,615,254

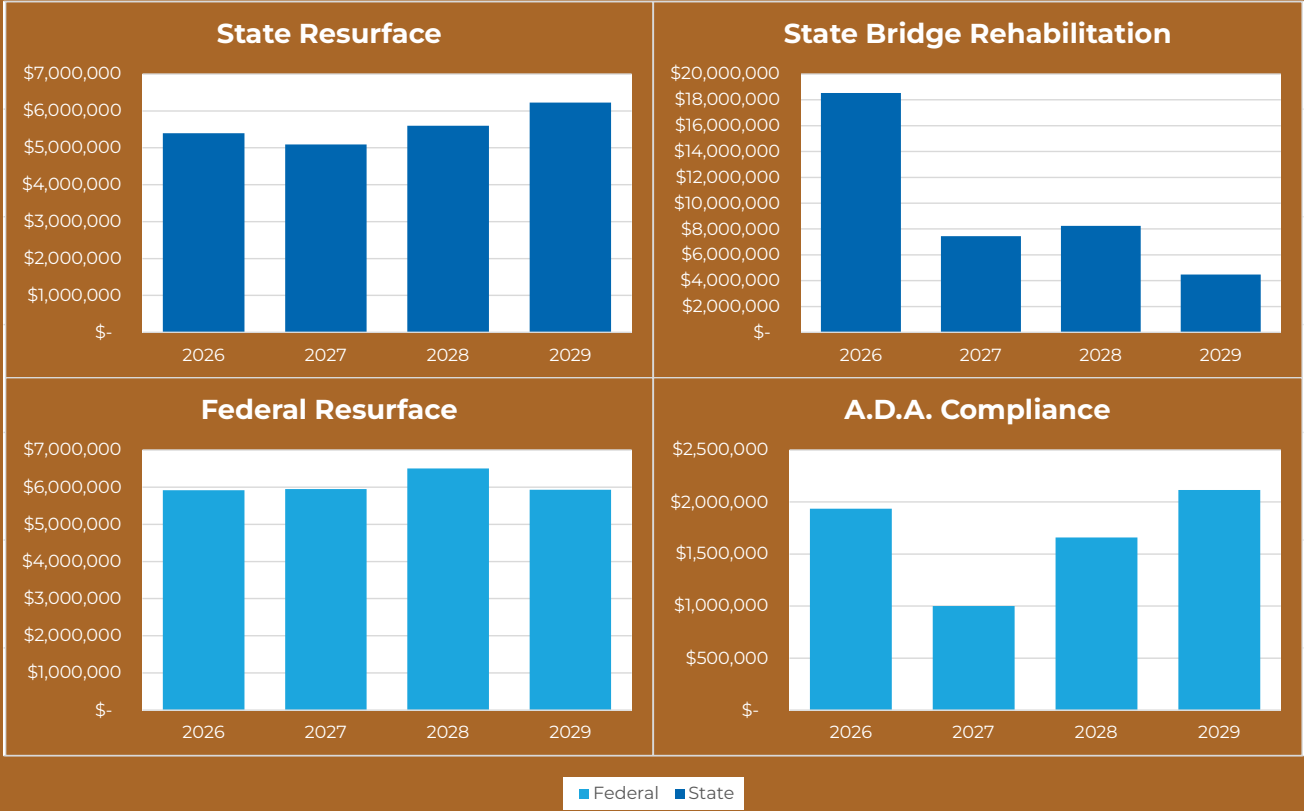
Federal Fiscal Year 2029				
JP	County	Work Type	Description	Estimate
3893804	Caddo	Resurface	SH-58: FROM 2.7 MILES NORTH OF JUNCTION SH-58/SH-9, NORTH 5.4 MILES	\$ 2,700,000
3894004	Caddo	A.D.A. Projects for Compliance	US-277: FROM OAK AVENUE, EAST 0.2 MILES TO C AVENUE (CEMENT)	\$ 580,000
3893604	Cotton	Resurface	US-277: FROM JUNCTION US-277/SH-5, NORTH 6.5 MILES	\$ 2,500,000
3893904	Grady	Resurface	US-62: FROM 0.17 MILES WEST OF JUNCTION US-62/US-81N, EAST 2.05 MILES	\$ 1,800,000
3893704	Murray	Resurface	US-177: FROM 0.1 MILES NORTH OF JUNCTION US-177/SH-7W, NORTH 6.0 MILES	\$ 2,200,000
3894104	Murray	Bridge Rehabilitation	US-77 NORTHBOUND & SOUTHBOUND OVER I-35	\$ 4,000,000
6 Total Projects				\$ 13,780,000

DISTRICT 8

FY2026-FY2029

Asset Preservation Program

District 8 Asset Presevation Summary



Federal Fiscal Year 2026				
JP	County	Work Type	Description	Estimate
3289404	Craig	A.D.A. Projects for Compliance	US-60: A.D.A. FROM 4.52 MI EAST OF US-66/US-60 JCT, EXTEND EAST 0.72 MI	\$ 1,035,702
3616704	Craig	Resurface	SH-25: FROM SH-2 IN CRAIG COUNTY, EXTEND EAST 6.1 MI.	\$ 598,000
3616804	Craig	Resurface	SH-25: FROM 2 MILES WEST OF THE CRAIG/OTTAWA COUNTY LINE, EXTEND EAST 6.0 M	\$ 598,000
3512704	Mayes	Resurface	US-412: FROM 4.22 MILES EAST OF THE EAST APPROACH TO THE BRIDGE OVER US-69,	\$ 1,044,000
3512904	Mayes	Resurface	US-412A: FROM 6.22 MILES WEST OF THE SH-82 JUNCTION, EXTEND EAST 5.21 MILES	\$ 1,752,000
3378704	Nowata	A.D.A. Projects for Compliance	US-169A: FROM 1.14 MI NORTH OF US-169 JCT (RUSSELL AVE) EXT NORTH 1.12 MI;	\$ 900,000
3513104	Nowata	Resurface	US-169: FROM ROGERS COUNTY LINE, EXTEND NORTH 5.7 MILES	\$ 2,480,000
3513804	Osage	Bridge Rehabilitation	SH-18 OVER SALT CREEK 6.2 MILES NORTH JUNCTION US 60	\$ 1,347,987
3513904	Osage	Bridge Rehabilitation	SH-20 OVER HOMINY CREEK 13.0 MILES EAST JUNCTION SH99	\$ 181,956
3430104	Pawnee	Bridge Rehabilitation	US-64: OVER ARKANSAS OSAGE-PAWNEE C/L	\$ 6,836,720
3548004	Rogers	Resurface	US-169: FROM 12.37 MI NORTH OF THE TULSA COUNTY LINE, EXTEND NORTH TO	\$ 2,240,000
3512504	Tulsa	Bridge Rehabilitation	US-64 OVER 7TH STREET (EB & WB) 10.8 MILES SE OSAGE COUNTY	\$ 2,500,000
3514504	Tulsa	Bridge Rehabilitation	US-64 OVER 161ST & SHELL CREEK (WB) 4.6 MILES SE C/L	\$ 636,981
3514804	Tulsa	Bridge Rehabilitation	US-64 OVER 161ST & SHELL CREEK (EB) 4.6 MILES SE C/L	\$ 570,895
3555204	Tulsa	Bridge Rehabilitation	I-444: UNDER BOULDER AVE. 1.02 MILES EAST OF I-244	\$ 2,317,000
3563904	Tulsa	Bridge Rehabilitation	US-75: OVER POLECAT CREEK (EB & WB) 4.8 MILES NORTH JUNCTION SH 67	\$ 4,128,453
3617104	Washington	Resurface	US-60: FROM US-75, EXTEND EAST 2.27 MILES	\$ 2,600,000
17 Total Projects				\$ 31,767,694

Federal Fiscal Year 2027				
JP	County	Work Type	Description	Estimate
3617204	Delaware	Resurface	SH-116: FROM 4.2 MILES EAST OF US-59, EXTEND EAST 7.32 MI TO THE STATE LINE	\$ 2,700,000
3617604	Osage	Resurface	US-60: FROM APPROX. 8.30 MILES NORTH OF SH-20 EXTEND NORTH 4.64 MILES TO	\$ 1,306,000
3631004	Osage	Resurface	SH-123: FROM SH-11, EXTEND NORTH 4.5 ML	\$ 2,250,000
3822704	Osage	Resurface	US-60: FROM 5.05 MILES WEST OF SH-123, EXTEND EAST 5.05 MILES	\$ 2,200,000
3844204	Osage	A.D.A. Projects for Compliance	SH-20: FROM PAGE AVE EXTEND EAST TO SH-99	\$ 1,000,000
3897604	Osage	Resurface	US-60 FROM THE KAY CO LINE, EXTEND EAST 5.06 MILES	\$ 1,500,000
3617404	Pawnee	Resurface	SH-15: FROM SH-177 IN KAY COUNTY, EXTEND EAST 6.95 MILES.	\$ 520,000
3617504	Pawnee	Resurface	SH-15: FROM 4.95 MI EAST OF THE PAWNEE/KAY COUNTY LINE, EXTEND EAST	\$ 563,000
3636804	Rogers	Bridge Rehabilitation	SH-88: AT OTTER CREEK, APPROX. 5.7 MILES NORTH OF US-412	\$ 1,000,000
2982804	Tulsa	Bridge Rehabilitation	US-75: OVER THE AT&SF RR, 0.7 MILES NORTH OF THE I-244 JCT.	\$ 3,750,000
3514104	Tulsa	Bridge Rehabilitation	SH-51 OVER ARKANSAS (NB) 0.3 MILES NORTH JUNCTION SH 97	\$ 559,564
3822204	Tulsa	Bridge Rehabilitation	I-244: OVER ADMIRAL PLACE, 3.62 MILES EAST OF JCT. I-444	\$ 2,125,000
12 Total Projects				\$ 19,473,564

Federal Fiscal Year 2028				
JP	County	Work Type	Description	Estimate
3106804	Craig	Bridge Rehabilitation	US-69:REHAB BRIDGES OVER I-44 NORTH AND SOUTHBOUND	\$ 4,039,660
3859104	Creek	Resurface	SH-66: FROM 3.07 MILES WEST OF SH-117, EXTEND EAST 3.07 MI.	\$ 2,500,000
3858804	Delaware	Resurface	SH20: FROM THE SH-10 JCT., EXTEND EAST APPROX 5.42 MI.	\$ 2,350,000
3858904	Delaware	Resurface	SH-20: FROM APPROX 5.42 MI E OF SH-10 JCT, EXT E 5.61 MI	\$ 2,350,000
3859204	Osage	Resurface	SH-20: FROM 21.78 MILES EAST OF SH-99, EXTEND EAST 2.18 MI.	\$ 2,500,000
3898304	Osage	A.D.A. Projects for Compliance	SH-20; BEGIN 0.68 MILES WEST OF THE TULSA CO. LINE, EXTEND EAST TO THE TULS	\$ 858,000
3859304	Rogers	Resurface	SH-66: FROM 4.03 MILES NORTH OF I-44, EXTEND NORTH 0.67 MI.	\$ 1,500,000
3860804	Rogers	Bridge Rehabilitation	US-412: SH-88 & UP RR AT JCT US-412 & SH-88	\$ 3,000,000
3859004	Tulsa	Resurface	I-44: INTERCHANGE RAMP AND ACCESS ROADS	\$ 900,000
3859404	Tulsa	A.D.A. Projects for Compliance	SH-20: BEGIN AT THE OSAGE CO. LINE, EXTEND EAST 0.21 MILES.	\$ 400,000
3860904	Tulsa	Bridge Rehabilitation	US-169 AT INTERSECTION OF US-169 AND SH 51.	\$ 850,000
3861104	Tulsa	Bridge Rehabilitation	PEORIA AVE UNDER 1.6 MILES EAST OF JCT US-75	\$ 350,000
3898204	Tulsa	A.D.A. Projects for Compliance	SH-20; BEGIN AT THE OSAGE CO. LINE, EXTEND EAST 0.21 MILES	\$ 400,000
13 Total Projects				\$ 21,997,660

Federal Fiscal Year 2029				
JP	County	Work Type	Description	Estimate
3895904	Creek	Resurface	SH-97: FROM SH-166 NORTH 3.9 MILES TO THE TULSA COUNTY LINE	\$ 5,025,000
3896004	Creek	Resurface	SH-66; FROM CATFISH CREEK 1.62 MILES EAST TO SH-16	\$ 1,200,000
3897704	Delaware	Resurface	US-59 FROM ADAIR CO LINE, EXTEND NORTH TO THE US-412 INTERSECTION	\$ 730,000
3554504	Mayes	Bridge Rehabilitation	SH-20: OVER GRAND RIVER 1.0 MI W JCT SH 82	\$ 1,262,520
3897504	Mayes	Resurface	SH-20 FROM 0.52 MILES E, OF US-69, EXT E. TO THE W. APPROACH OF LAKE HUDSON	\$ 5,200,000
3898404	Mayes	A.D.A. Projects for Compliance	SH-20, BEGIN AT THE GRACE ST. IN SALINA, EXTEND TO SH-82	\$ 1,258,000
3859504	Osage	A.D.A. Projects for Compliance	SH-20: BEGIN 0.68 MILES WEST OF THE TULSA C/L, EXTEND EAST TO THE TULSA C/L	\$ 858,000
3554604	Ottawa	Bridge Rehabilitation	US-60: AT LOST CREEK AND BNSF UNDER 0.2 MI E SH10	\$ 1,416,000
3589704	Tulsa	Bridge Rehabilitation	SH-11: OVER EDISON ROAD EAST & WESTBOUND, JCT. I-244/SH-11 (NW CORNER IDL)	\$ 1,800,000