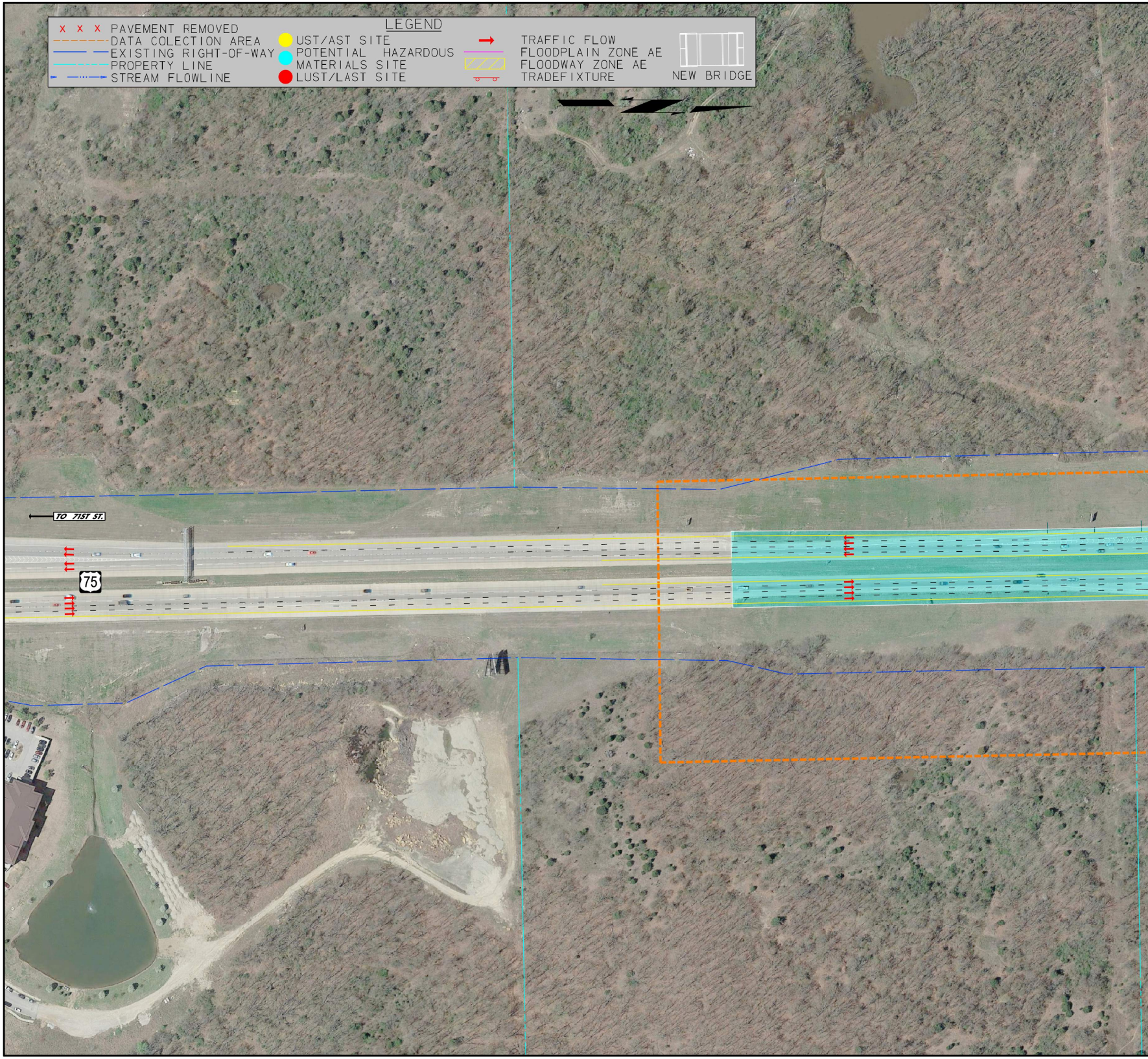
LEGEND
x x x PAVEMENT REMOVED
DATA COLECTION AREA
EXISTING RIGHT-OF-WAY
PROPERTY LINE
STREAM FLOWLINE
UST/AST SITE
POTENTIAL HAZARDOUS MATERIALS SITE
LUST/LAST SITE
TRAFFIC FLOW
FLOODPLAIN ZONE AE
FLOODWAY ZONE AE
TRADEFIXTURE
NEW BRIDGE
TO 71ST ST.
75

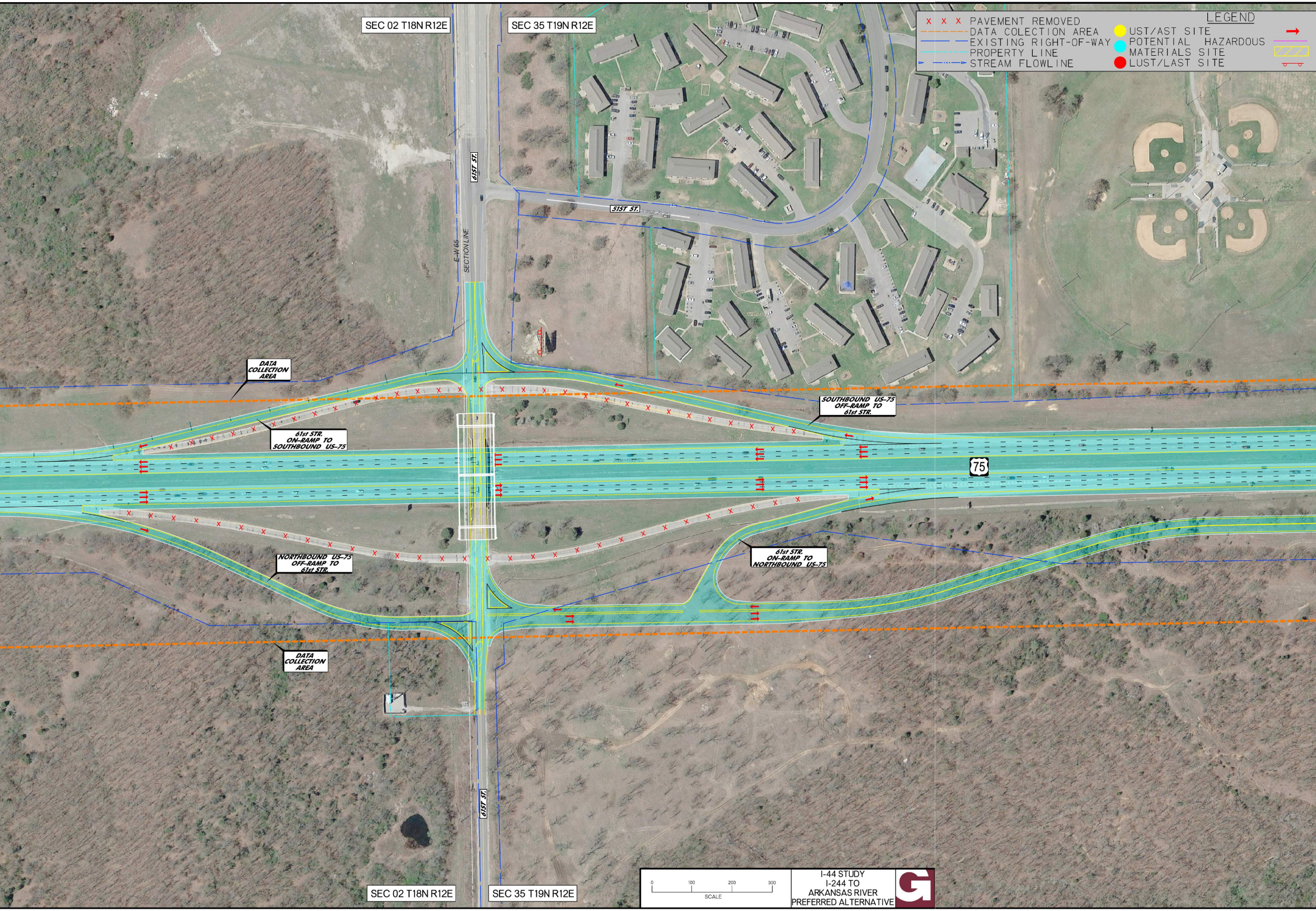

SEC 02 T18N R12E
SEC 35 T19N R12E
LEGEND
x x x PAVEMENT REMOVED
DATA COLECTION AREA
EXISTING RIGHT-OF-WAY
PROPERTY LINE
STREAM FLOWLINE
UST/AST SITE
POTENTIAL HAZARDOUS MATERIALS SITE
LUST/LAST SITE
61ST ST.
51ST ST.
E-W 65 SECTIONLINE
DATA COLLECTION AREA
SOUTHBOUND US-75 OFF-RAMP TO 61st STR.
61st STR. ON-RAMP TO SOUTHBOUND US-75
75
NORTHBOUND US-75 OFF-RAMP TO 61st STR.
61st STR. ON-RAMP TO NORTHBOUND US-75
DATA COLLECTION AREA
61ST ST.
SEC 02 T18N R12E
SEC 35 T19N R12E
0
100
200
300
SCALE

I-44 STUDY
I-244 TO
ARKANSAS RIVER
PREFERRED ALTERNATIVE

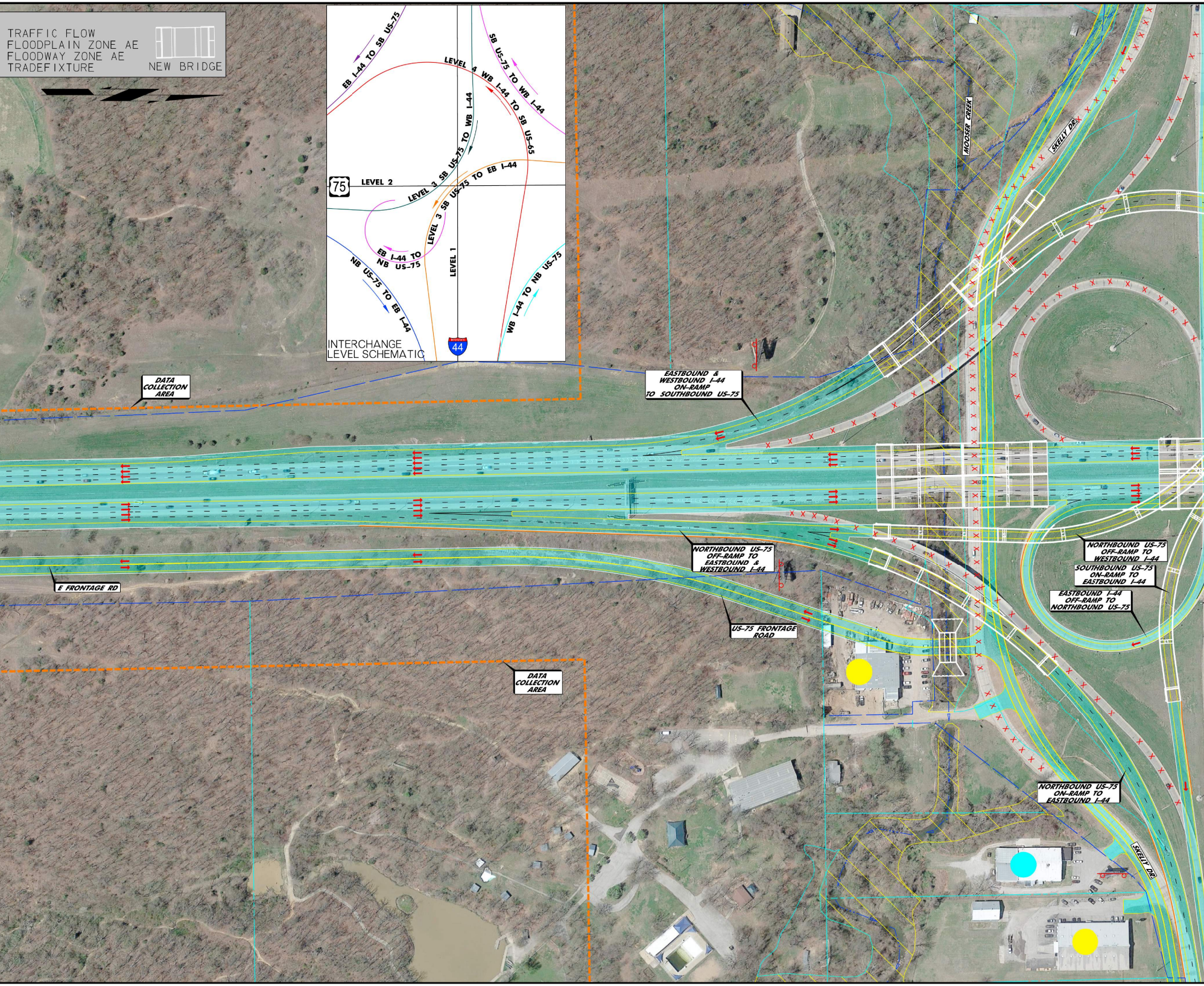

TRAFFIC FLOW
FLOODPLAIN ZONE AE
FLOODWAY ZONE AE
TRADEFIXTURE
NEW BRIDGE
EB I-44 TO SB US-75
LEVEL 4 WB I-44 TO SB US-65
SB US-75 TO WB I-44
LEVEL 3 SB US-75 TO WB I-44
75
LEVEL 2
LEVEL 3 SB US-75 TO EB I-44
EB I-44 TO NB US-75
NB US-75 TO EB I-44
LEVEL 1
WB I-44 TO NB US-75
INTERCHANGE LEVEL SCHEMATIC
44
DATA COLLECTION AREA
EASTBOUND & WESTBOUND I-44 ON-RAMP TO SOUTHBOUND US-75
MOOSER CREEK
SKELLY DR.
NORTHBOUND US-75 OFF-RAMP TO EASTBOUND & WESTBOUND I-44
E FRONTAGE RD
US-75 FRONTAGE ROAD
NORTHBOUND US-75 OFF-RAMP TO WESTBOUND I-44
SOUTHBOUND US-75 ON-RAMP TO EASTBOUND I-44
EASTBOUND I-44 OFF-RAMP TO NORTHBOUND US-75
DATA COLLECTION AREA
NORTHBOUND US-75 ON-RAMP TO EASTBOUND I-44
SKELLY DR.

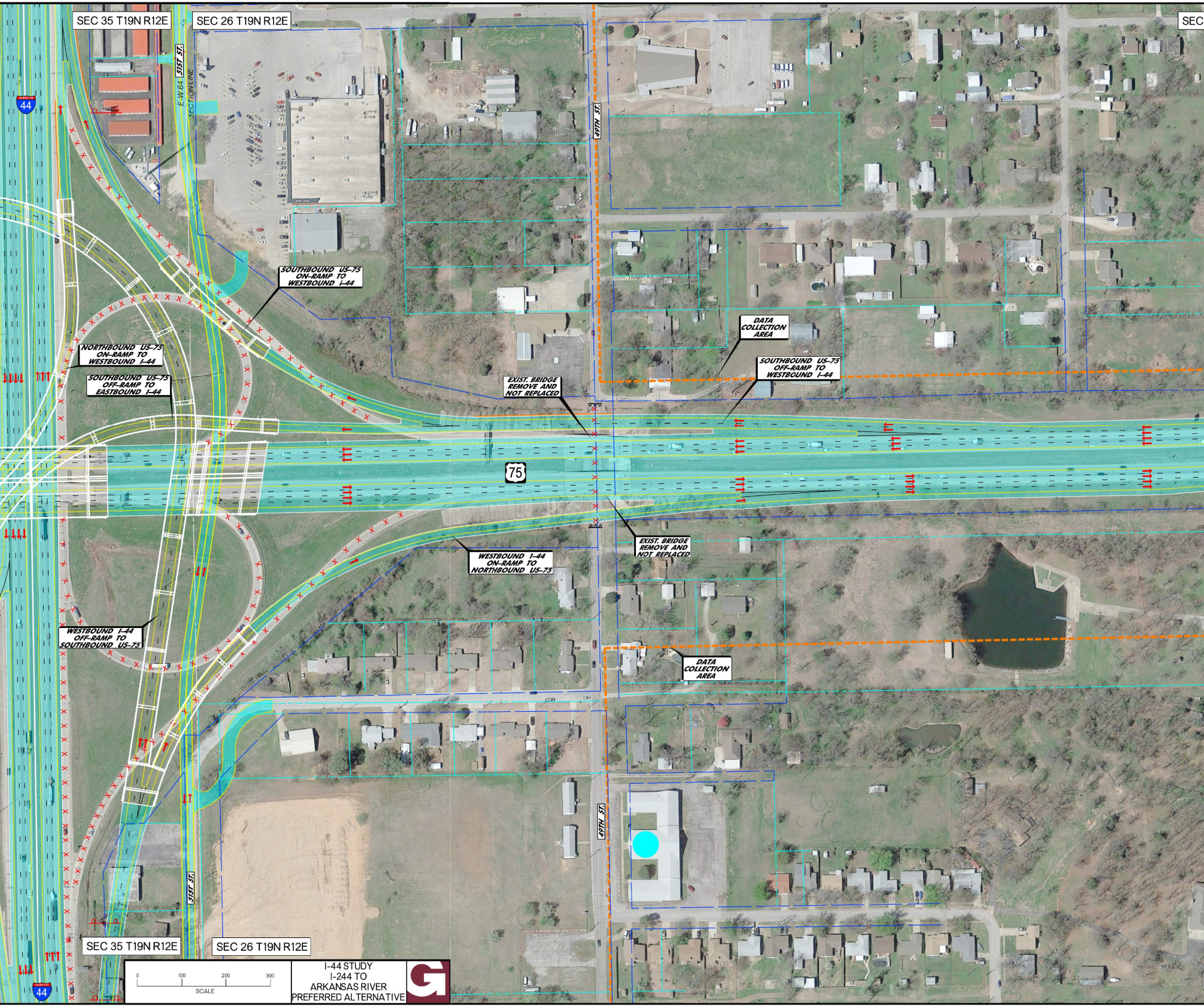
SEC 35 T19N R12E
SEC 26 T19N R12E
SEC
44
E-W 64
51ST ST.
SECTION LINE
49TH ST.
SOUTHBOUND US-75 ON-RAMP TO WESTBOUND I-44
NORTHBOUND US-75 ON-RAMP TO WESTBOUND I-44
SOUTHBOUND US-75 OFF-RAMP TO EASTBOUND I-44
DATA COLLECTION AREA
SOUTHBOUND US-75 OFF-RAMP TO WESTBOUND I-44
EXIST. BRIDGE REMOVE AND NOT REPLACED
75
EXIST. BRIDGE REMOVE AND NOT REPLACED
WESTBOUND I-44 ON-RAMP TO NORTHBOUND US-75
WESTBOUND I-44 OFF-RAMP TO SOUTHBOUND US-75
DATA COLLECTION AREA
49TH ST.
51ST ST.
SEC 35 T19N R12E
SEC 26 T19N R12E
44
0
100
200
300
SCALE

I-44 STUDY
I-244 TO
ARKANSAS RIVER
PREFERRED ALTERNATIVE

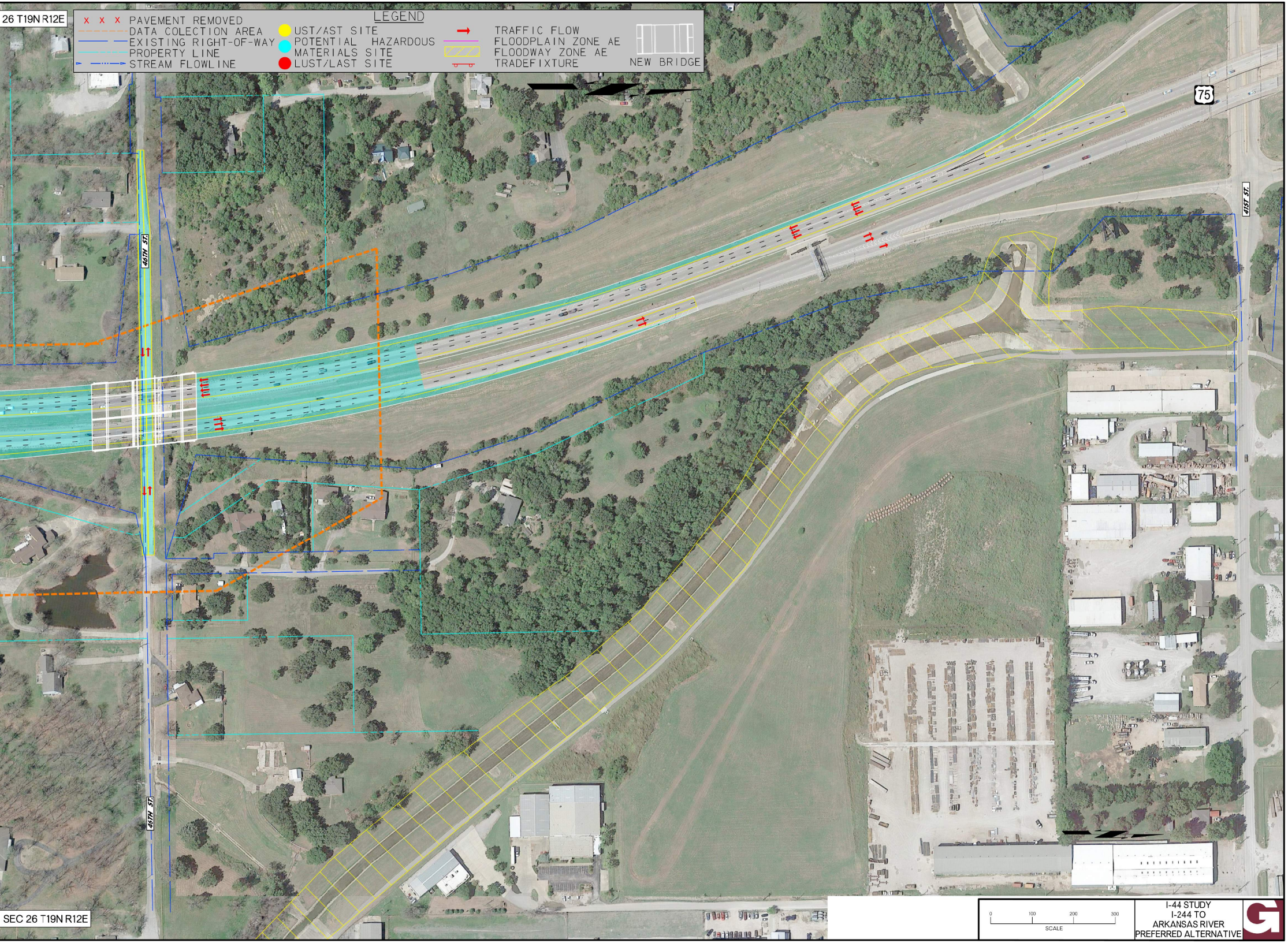
26 T19N R12E
LEGEND
x x x PAVEMENT REMOVED
DATA COLECTION AREA
EXISTING RIGHT-OF-WAY
PROPERTY LINE
STREAM FLOWLINE
UST/AST SITE
POTENTIAL HAZARDOUS MATERIALS SITE
LUST/LAST SITE
TRAFFIC FLOW
FLOODPLAIN ZONE AE
FLOODWAY ZONE AE
TRADEFIXTURE
NEW BRIDGE
75
46TH ST.
41ST ST.
46TH ST.
SEC 26 T19N R12E
0
100
200
300
SCALE

I-44 STUDY
I-244 TO
ARKANSAS RIVER
PREFERRED ALTERNATIVE