





OKLAHOMA NATIONAL HIGHWAY SYSTEM


 OKLAHOMA
 ODOT • OTA
 OKLAHOMA TRANSPORTATION CABINET
 GEOSPATIAL DATA MANAGEMENT DIVISION
 200 N.E. 21st ST
 OKLAHOMA CITY, OK 73105

- Interstate
- STRAHNET
- NHS-Connector
- Non-Interstate NHS
- Highway
- ✈ Major Airport
- ⊕ Port
-  US Military Installations
-  Urban Areas
-  Counties
-  Lakes and Rivers

Total State Highway System Mileage – 12,234.7
 State Maintained NHS Miles – 3,185.97
 Turnpike Maintained NHS Miles – 614.67
 NHS Connector Miles – 11.5

Submitted to FHWA: May 4, 1993
 Revised: U.S. 287 Addition October 4, 1993
 Revised: U.S. 70 & SH 3 November 2, 1993
 Revised: U.S. 169 May 13, 1994
 Revised: U.S. 81 October 4, 1995
 Revised: NHS Connector 412 August 13, 1999
 Revised: KILPATRICK TURNPIKE June 18, 2001
 Revised: CREEK TURNPIKE - Phase I June 18, 2001
 Revised: CREEK TURNPIKE - Phase II January 9, 2003
 Revised: S.H. 266 NHS Connector I-44 to Port of Catoosa April 6, 2004
 Revised: U.S. 59/U.S. 271 - I-40 To I-540 July 18, 2006

01-01293-05-061418

