



Program Provided by:
 Traffic Engineering Division
 Collision Analysis and Safety Branch
 (405) 522-0985
 Created: 02/10/2023
 by ODOT Safety Branch

Study Map & Totals

Legend

- ▲ Fatality
- Injury
- Property Damage



Remarks:

NONE

MCCURTAIN

Date Range: 01-01-2012 thru 12-31-2021

	2012						2013						2014					
	Fat	SRS Inj	Non-Incap Inj	Poss Inj	PD	Tot	Fat	SRS Inj	Non-Incap Inj	Poss Inj	PD	Tot	Fat	SRS Inj	Non-Incap Inj	Poss Inj	PD	Tot
Collisions			1	4	7	12	1	2		5	7	15		2	4	7	7	20
Persons			1	8		9	2	2		12		16		2	7	10		19



STUDY TOTALS (CONT.)

Date Range: 01-01-2012 Thru 12-31-2021

Program Provided by:
 Traffic Engineering Division
 Collision Analysis and Safety Branch
 (405) 522-0985
 Created: 02/10/2023 by ODOT Safety Branch

	2015						2016						2017					
	Fat	SRS Inj	Non-Incap Inj	Poss Inj	PD	Tot	Fat	SRS Inj	Non-Incap Inj	Poss Inj	PD	Tot	Fat	SRS Inj	Non-Incap Inj	Poss Inj	PD	Tot
Collisions			1	2	13	16	1	1	5	4	4	15				6	21	27
Persons			5	6		11	1	1	10	8		20				7		7

	2018						2019						2020					
	Fat	SRS Inj	Non-Incap Inj	Poss Inj	PD	Tot	Fat	SRS Inj	Non-Incap Inj	Poss Inj	PD	Tot	Fat	SRS Inj	Non-Incap Inj	Poss Inj	PD	Tot
Collisions	1	2	1	5	14	23	1	1	1	6	13	22	1		4	8	24	37
Persons	2	4	5	11		22	1	6	1	7		15	1		5	14		20

	2021*					
	Fat	SRS Inj	Non-Incap Inj	Poss Inj	PD	Tot
Collisions		1	1	7	14	23
Persons		1	1	7		9

* DENOTES A YEAR FOR WHICH DATA MAY BE INCOMPLETE.

	Study Total					
	Fatality	Suspected Serious Injury	Non-Incapacitating Injury	Possible Injury	Property Damage	Total
Collisions	5	9	18	54	124	210
Persons	7	16	35	90		148



STUDY TOTALS - BY CITY AND HWY CLASS

Date Range: 01-01-2012 Thru 12-31-2021

Program Provided by:
 Traffic Engineering Division
 Collision Analysis and Safety Branch
 (405) 522-0985
 Created: 02/10/2023 by ODOT Safety Branch

STUDY TOTALS

Year	HIGHWAY COLLISIONS				CITY STREET COLLISIONS				COUNTY ROAD COLLISIONS				TOTAL COLLISIONS			
	Fat	Inj*	PD	Tot	Fat	Inj*	PD	Tot	Fat	Inj*	PD	Tot	Fat	Inj*	PD	Tot
2012		4	6	10					1	1	2		5	7	12	
2013	1	7	7	15									1	7	7	15
2014		12	7	19					1		1		13	7	20	
2015		3	12	15						1	1		3	13	16	
2016	1	10	4	15									1	10	4	15
2017		6	21	27									6	21	27	
2018	1	6	11	18					2	3	5		1	8	14	23
2019	1	8	12	21						1	1		1	8	13	22
2020	1	10	21	32					2	3	5		1	12	24	37
2021 *		7	12	19					2	2	4			9	14	23
Total:	5	73	113	191				0	8	11	19		5	81	124	210

* DENOTES A YEAR FOR WHICH DATA MAY BE INCOMPLETE.

County: (45) MCCURTAIN

	HIGHWAY COLLISIONS				CITY STREET COLLISIONS				COUNTY ROAD COLLISIONS				TOTAL COLLISIONS			
	Fat	Inj*	PD	Tot	Fat	Inj*	PD	Tot	Fat	Inj*	PD	Tot	Fat	Inj*	PD	Tot
(00) - RURAL -	3	54	84	141						8	10	18	3	62	94	159
(05) BROKEN BOW	2	19	29	50									2	19	29	50
Total:	5	73	113	191				0	8	10	18		5	81	123	209

County: (64) PUSHMATAHA

	HIGHWAY COLLISIONS				CITY STREET COLLISIONS				COUNTY ROAD COLLISIONS				TOTAL COLLISIONS			
	Fat	Inj*	PD	Tot	Fat	Inj*	PD	Tot	Fat	Inj*	PD	Tot	Fat	Inj*	PD	Tot
(00) - RURAL -											1	1			1	1

* INCLUDES SUSPECTED SERIOUS, NON-INCAPACITATING, AND POSSIBLE INJURIES.



TABULATION OF COLLISIONS

Date Range: 01-01-2012 Thru 12-31-2021

Program Provided by:
 Traffic Engineering Division
 Collision Analysis and Safety Branch
 (405) 522-0985
 Created: 02/10/2023 by ODOT Safety Branch

Collisions By Type Of Collision

Type Of Collision	2012				2013				2014				2015				2016			
	Fat	Inj *	PD	Tot	Fat	Inj *	PD	Tot	Fat	Inj *	PD	Tot	Fat	Inj *	PD	Tot	Fat	Inj *	PD	Tot
Rear-End (front-to-rear)						1	2	3		4		4		2	5	7		1	2	3
Head-On (front-to-front)					1			1												
Right Angle (front-to-side)			2	2																
Angle Turning		1	2	3		4	1	5		4	2	6		1		1		5		5
Other Angle																				
Sideswipe Same Direction															1	1				
Sideswipe Opposite Direction							1	1		1		1							1	1
Fixed Object		3	2	5		2	3	5		4	3	7			3	3	1	1		2
Pedestrian																				
Pedal Cycle																				
Animal											1	1			2	2		1		1
Overturn/Rollover		1		1											2	2				
Vehicle-Train																				
Other Single Vehicle Crash																				
Other			1	1							1	1						2	1	3
Total		5	7	12	1	7	7	15		13	7	20		3	13	16	1	10	4	15
Percent		2.4	3.3	5.7	0.5	3.3	3.3	7.1		6.2	3.3	9.5		1.4	6.2	7.6	0.5	4.8	1.9	7.1

Collisions By Type Of Collision

Type Of Collision	2017				2018				2019				2020				2021*			
	Fat	Inj *	PD	Tot	Fat	Inj *	PD	Tot	Fat	Inj *	PD	Tot	Fat	Inj *	PD	Tot	Fat	Inj *	PD	Tot
Rear-End (front-to-rear)		3	12	15		3	5	8		5	4	9	1	4	17	22			8	8
Head-On (front-to-front)																			1	1
Right Angle (front-to-side)			1	1			1	1						1	1	2				
Angle Turning		2	2	4	1		5	6	1	1	1	3		3	1	4		5	2	7
Other Angle																			1	1
Sideswipe Same Direction																				
Sideswipe Opposite Direction			1	1		1	1	2			1	1			1	1		1		1
Fixed Object		1	3	4		4		4		1	4	5		2	1	3		1	1	2
Pedestrian																				
Pedal Cycle																				
Animal			2	2							2	2								
Overturn/Rollover										1	1	2		2		2		2		2
Vehicle-Train																				
Other Single Vehicle Crash																				
Other							2	2							3	3			1	1
Total		6	21	27	1	8	14	23	1	8	13	22	1	12	24	37		9	14	23
Percent		2.9	10.0	12.9	0.5	3.8	6.7	11.0	0.5	3.8	6.2	10.5	0.5	5.7	11.4	17.6		4.3	6.7	11.0

* INCLUDES SUSPECTED SERIOUS, NON-INCAPACITATING, AND POSSIBLE INJURIES.



TABULATION OF COLLISIONS

Date Range: 01-01-2012 Thru 12-31-2021

Program Provided by:
 Traffic Engineering Division
 Collision Analysis and Safety Branch
 (405) 522-0985
 Created: 02/10/2023 by ODOT Safety Branch

Collisions By Type Of Collision

Type Of Collision	Total			Tot	Pct
	Fat	Inj *	PD		
Rear-End (front-to-rear)	1	23	55	79	37.6
Head-On (front-to-front)	1		1	2	1.0
Right Angle (front-to-side)		1	5	6	2.9
Angle Turning	2	26	16	44	21.0
Other Angle			1	1	0.5
Sideswipe Same Direction			1	1	0.5
Sideswipe Opposite Direction		3	6	9	4.3
Fixed Object	1	19	20	40	19.0
Pedestrian					
Pedal Cycle					
Animal		1	7	8	3.8
Overturn/Rollover		6	3	9	4.3
Vehicle-Train					
Other Single Vehicle Crash					
Other		2	9	11	5.2
Total	5	81	124	210	100
Percent	2.4	38.6	59.0	100	

23 USC 409

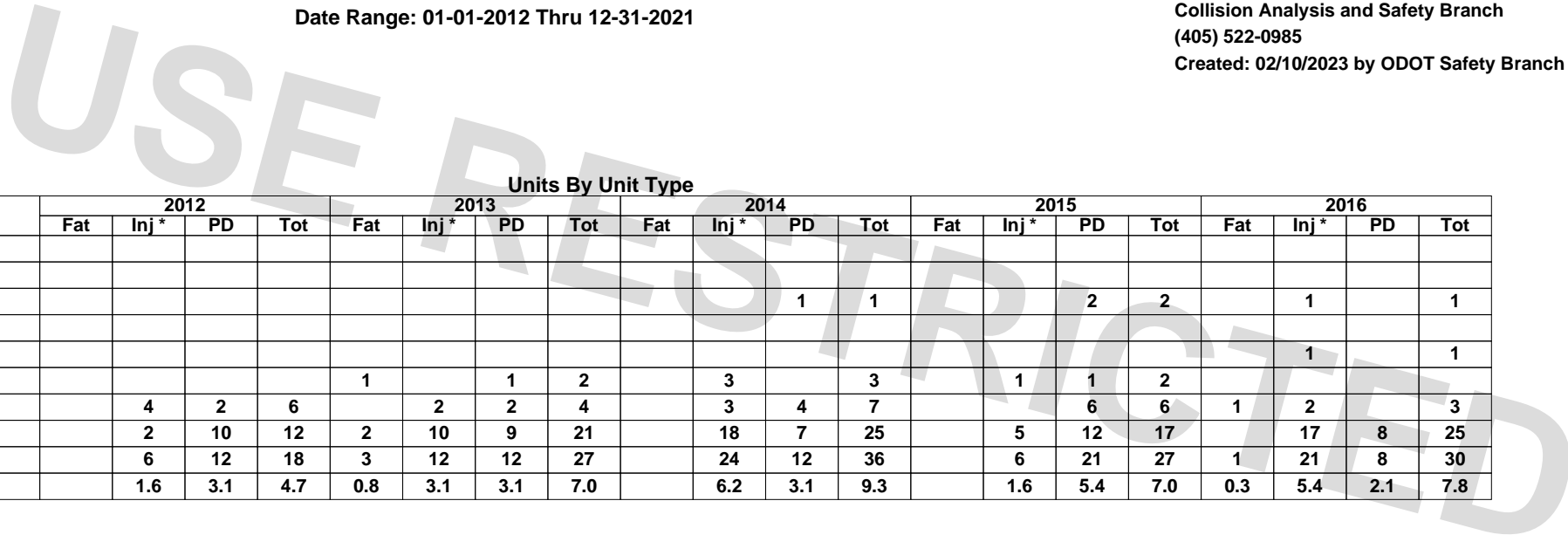
* INCLUDES SUSPECTED SERIOUS, NON-INCAPACITATING, AND POSSIBLE INJURIES.



TABULATION OF COLLISIONS

Date Range: 01-01-2012 Thru 12-31-2021

Program Provided by:
 Traffic Engineering Division
 Collision Analysis and Safety Branch
 (405) 522-0985
 Created: 02/10/2023 by ODOT Safety Branch



Units By Unit Type

Unit Type	2012				2013				2014				2015				2016			
	Fat	Inj *	PD	Tot	Fat	Inj *	PD	Tot	Fat	Inj *	PD	Tot	Fat	Inj *	PD	Tot	Fat	Inj *	PD	Tot
Train																				
Pedestrian																				
Animal											1	1			2	2			1	1
Pedal Cycle																				
Parked Vehicle																			1	1
CMV					1		1	2			3		3		1	1	2			
Other Single Vehicle		4	2	6		2	2	4			3	4	7			6	6	1	2	3
Other Multi-Vehicle		2	10	12	2	10	9	21			18	7	25		5	12	17		17	8
Total		6	12	18	3	12	12	27			24	12	36		6	21	27	1	21	8
Percent		1.6	3.1	4.7	0.8	3.1	3.1	7.0			6.2	3.1	9.3		1.6	5.4	7.0	0.3	5.4	2.1

Units By Unit Type

Unit Type	2017				2018				2019				2020				2021*			
	Fat	Inj *	PD	Tot	Fat	Inj *	PD	Tot	Fat	Inj *	PD	Tot	Fat	Inj *	PD	Tot	Fat	Inj *	PD	Tot
Train																				
Pedestrian																				
Animal			2	2							2	2								
Pedal Cycle																				
Parked Vehicle															2	2				
CMV			3	3			1	1			2		2		1	1	2		1	1
Other Single Vehicle		1	4	5		4	1	5			2	7	9		3	1	4		3	2
Other Multi-Vehicle		10	30	40	2	10	28	40	3	10	12	25	2	17	44	63		12	24	36
Total		11	39	50	2	14	30	46	3	14	21	38	2	21	48	71		16	27	43
Percent		2.8	10.1	13.0	0.5	3.6	7.8	11.9	0.8	3.6	5.4	9.8	0.5	5.4	12.4	18.4		4.1	7.0	11.1

* INCLUDES SUSPECTED SERIOUS, NON-INCAPACITATING, AND POSSIBLE INJURIES.



TABULATION OF COLLISIONS

Date Range: 01-01-2012 Thru 12-31-2021

Program Provided by:
Traffic Engineering Division
Collision Analysis and Safety Branch
(405) 522-0985
Created: 02/10/2023 by ODOT Safety Branch

Units By Unit Type

Unit Type	Total			Tot	Pct
	Fat	Inj *	PD		
Train					
Pedestrian					
Animal		1	7	8	2.1
Pedal Cycle					
Parked Vehicle		1	2	3	0.8
CMV	1	8	8	17	4.4
Other Single Vehicle	1	24	29	54	14.0
Other Multi-Vehicle	9	111	184	304	78.8
Total	11	145	230	386	100
Percent	2.8	37.6	59.6	100	

USE RESTRICTED

23 USC 409

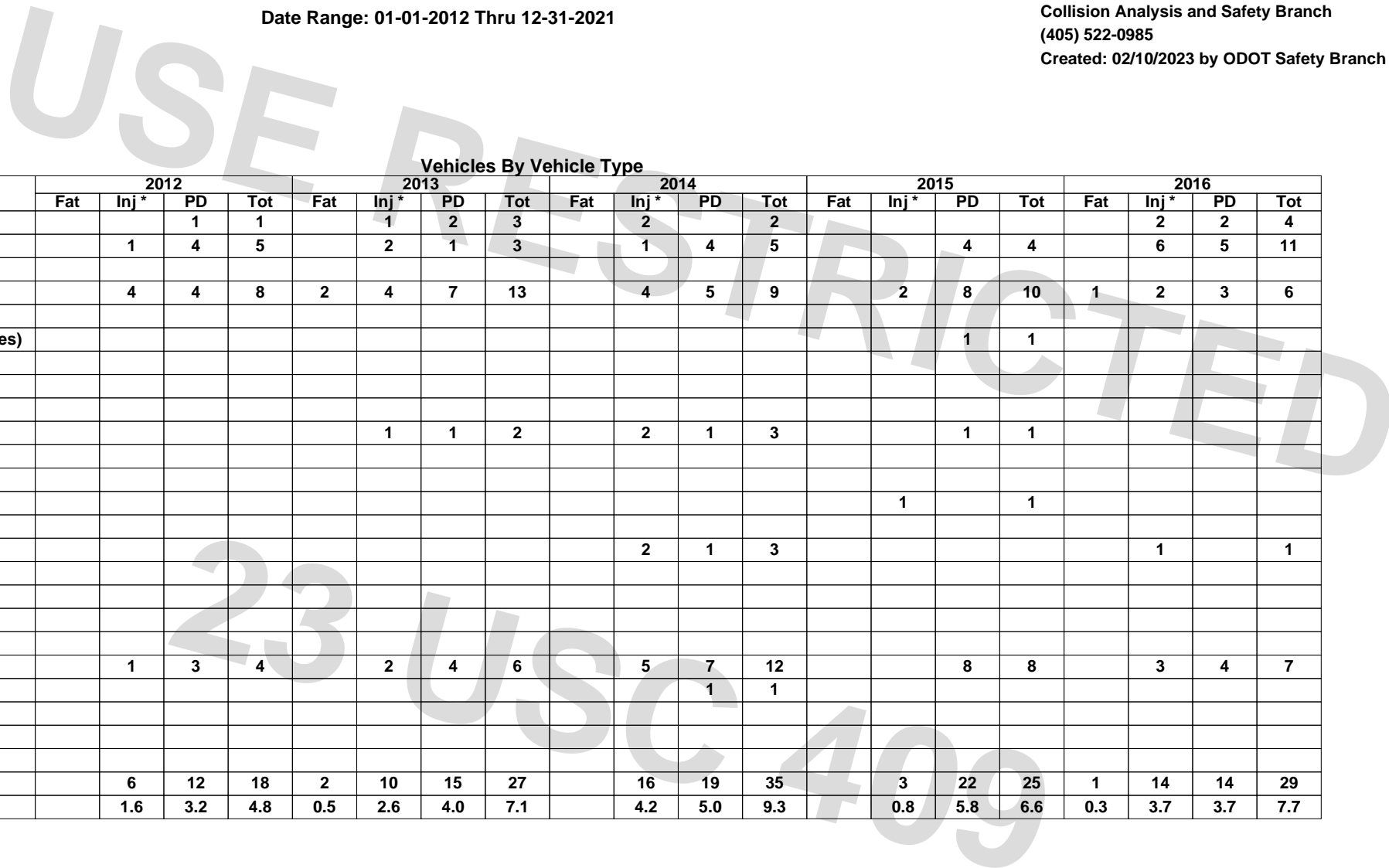
* INCLUDES SUSPECTED SERIOUS, NON-INCAPACITATING, AND POSSIBLE INJURIES.



TABULATION OF COLLISIONS

Date Range: 01-01-2012 Thru 12-31-2021

Program Provided by:
 Traffic Engineering Division
 Collision Analysis and Safety Branch
 (405) 522-0985
 Created: 02/10/2023 by ODOT Safety Branch



Vehicles By Vehicle Type

Vehicle Type	2012				2013				2014				2015				2016			
	Fat	Inj *	PD	Tot	Fat	Inj *	PD	Tot	Fat	Inj *	PD	Tot	Fat	Inj *	PD	Tot	Fat	Inj *	PD	Tot
Passenger Vehicle-2 Door			1	1		1	2	3		2		2						2	2	4
Passenger Vehicle-4 Door		1	4	5		2	1	3		1	4	5			4	4		6	5	11
Passenger Vehicle-Convertible																				
Pickup Truck		4	4	8	2	4	7	13		4	5	9		2	8	10	1	2	3	6
Single-Unit Truck (2 axles)																				
Single-Unit Truck (3 or more axles)															1	1				
School Bus																				
Truck/Trailer																				
Truck-Tractor (bobtail)																				
Truck-Tractor/Semi-Trailer						1	1	2		2	1	3			1	1				
Truck-Tractor/Double																				
Truck-Tractor/Triple																				
Bus/Large Van (9-15 seats)														1	1					
Bus (16+ seats)																				
Motorcycle										2	1	3						1		1
Motor Scooter/Moped																				
Motor Home																				
Farm Machinery																				
ATV																				
Sport Utility Vehicle (SUV)		1	3	4		2	4	6		5	7	12			8	8		3	4	7
Passenger Van											1	1								
Truck More Than 10,000 lbs.																				
Van (10,000 lbs. or less)																				
Other																				
Total		6	12	18	2	10	15	27		16	19	35		3	22	25	1	14	14	29
Percent		1.6	3.2	4.8	0.5	2.6	4.0	7.1		4.2	5.0	9.3		0.8	5.8	6.6	0.3	3.7	3.7	7.7

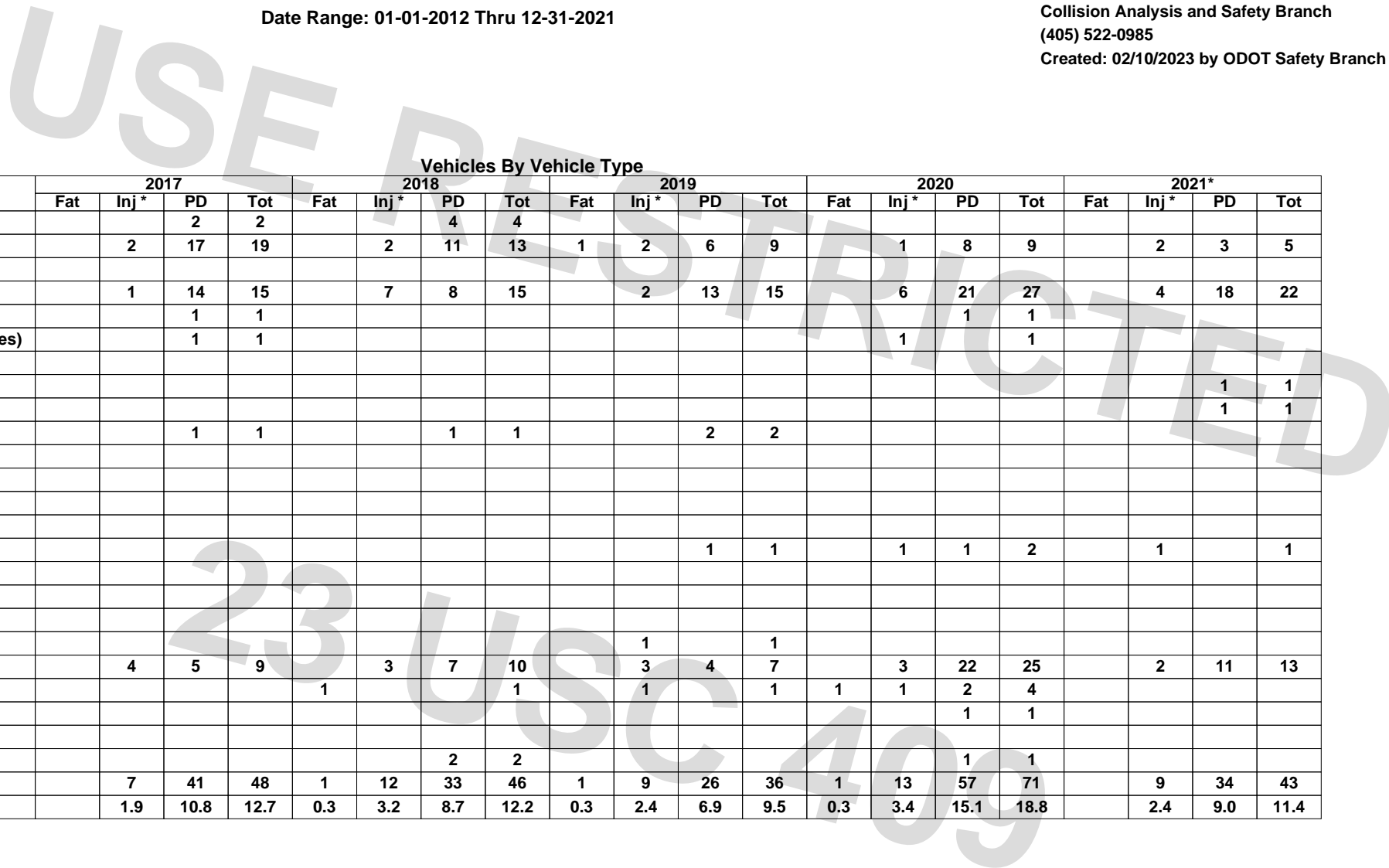
* INCLUDES SUSPECTED SERIOUS, NON-INCAPACITATING, AND POSSIBLE INJURIES.



TABULATION OF COLLISIONS

Date Range: 01-01-2012 Thru 12-31-2021

Program Provided by:
 Traffic Engineering Division
 Collision Analysis and Safety Branch
 (405) 522-0985
 Created: 02/10/2023 by ODOT Safety Branch



Vehicles By Vehicle Type

Vehicle Type	2017				2018				2019				2020				2021*			
	Fat	Inj *	PD	Tot	Fat	Inj *	PD	Tot	Fat	Inj *	PD	Tot	Fat	Inj *	PD	Tot	Fat	Inj *	PD	Tot
Passenger Vehicle-2 Door			2	2			4	4												
Passenger Vehicle-4 Door		2	17	19		2	11	13	1	2	6	9		1	8	9		2	3	5
Passenger Vehicle-Convertible																				
Pickup Truck		1	14	15		7	8	15		2	13	15		6	21	27		4	18	22
Single-Unit Truck (2 axles)			1	1											1	1				
Single-Unit Truck (3 or more axles)			1	1										1	1					
School Bus																				
Truck/Trailer																			1	1
Truck-Tractor (bobtail)																			1	1
Truck-Tractor/Semi-Trailer			1	1			1	1			2	2								
Truck-Tractor/Double																				
Truck-Tractor/Triple																				
Bus/Large Van (9-15 seats)																				
Bus (16+ seats)																				
Motorcycle											1	1		1	1	2		1		1
Motor Scooter/Moped																				
Motor Home																				
Farm Machinery																				
ATV											1	1								
Sport Utility Vehicle (SUV)		4	5	9		3	7	10		3	4	7		3	22	25		2	11	13
Passenger Van					1			1		1	1	1		1	2	4				
Truck More Than 10,000 lbs.															1	1				
Van (10,000 lbs. or less)																				
Other							2	2							1	1				
Total		7	41	48	1	12	33	46	1	9	26	36	1	13	57	71		9	34	43
Percent		1.9	10.8	12.7	0.3	3.2	8.7	12.2	0.3	2.4	6.9	9.5	0.3	3.4	15.1	18.8		2.4	9.0	11.4

* INCLUDES SUSPECTED SERIOUS, NON-INCAPACITATING, AND POSSIBLE INJURIES.



TABULATION OF COLLISIONS

Date Range: 01-01-2012 Thru 12-31-2021

Program Provided by:
 Traffic Engineering Division
 Collision Analysis and Safety Branch
 (405) 522-0985
 Created: 02/10/2023 by ODOT Safety Branch

Vehicles By Vehicle Type

Vehicle Type	Total			Tot	Pct
	Fat	Inj *	PD		
Passenger Vehicle-2 Door		5	11	16	4.2
Passenger Vehicle-4 Door	1	19	63	83	22.0
Passenger Vehicle-Convertible					
Pickup Truck	3	36	101	140	37.0
Single-Unit Truck (2 axles)			2	2	0.5
Single-Unit Truck (3 or more axles)		1	2	3	0.8
School Bus					
Truck/Trailer			1	1	0.3
Truck-Tractor (bobtail)			1	1	0.3
Truck-Tractor/Semi-Trailer		3	7	10	2.6
Truck-Tractor/Double					
Truck-Tractor/Triple					
Bus/Large Van (9-15 seats)		1		1	0.3
Bus (16+ seats)					
Motorcycle		5	3	8	2.1
Motor Scooter/Moped					
Motor Home					
Farm Machinery					
ATV		1		1	0.3
Sport Utility Vehicle (SUV)		26	75	101	26.7
Passenger Van	2	2	3	7	1.9
Truck More Than 10,000 lbs.			1	1	0.3
Van (10,000 lbs. or less)					
Other			3	3	0.8
Total	6	99	273	378	100
Percent	1.6	26.2	72.2	100	

* INCLUDES SUSPECTED SERIOUS, NON-INCAPACITATING, AND POSSIBLE INJURIES.



TABULATION OF COLLISIONS

Date Range: 01-01-2012 Thru 12-31-2021

Program Provided by:
 Traffic Engineering Division
 Collision Analysis and Safety Branch
 (405) 522-0985
 Created: 02/10/2023 by ODOT Safety Branch

Day And Time Of Occurrence Of Collisions

Day	Hour Of The Day																								Tot	Pcnt						
	AM												PM																			
	1	2	3	4	5	6	7	8	9	10	11	12	1	2	3	4	5	6	7	8	9	10	11	12								
Sunday	1				1					3	7	2	2		5	1	4	3	1	2	1			2	35	16.7						
Monday					1	1					1	4	2	2	4	2	1	1	1						20	9.5						
Tuesday								2		1	2	3	2	2	3	1		1		2			1		20	9.5						
Wednesday							1		3	1	2	3	3	2	4	1			1	1					22	10.5						
Thursday						1	1		4		1		5	1	3	1	3	1	1	1					23	11.0						
Friday	1					1		1	1	3	1	2	2	6	5	5	5	2	4	1	4	4	2		50	23.8						
Saturday	2						2		1	3	1	3	4	2	5	2	2	1	3	1	2	2	2	2	40	19.0						
	Early Morning - Sunrise						Morning Peak						Mid Morning/Afternoon						PM Peak						Evening - Late Night						Tot	
Total	9						16						107						37						41						210	
Percent	4.3						7.6						51.0						17.6						19.5						100	

Roadway/Lighting

Roadway Conditions	Lighting Conditions					Total	Percent
	Daylight	Darkness	Twilight	Lighted	Unknown		
Dry	140	30	6	4		180	85.7
Wet (Water)	21	7				28	13.3
Ice, Snow, or Slush							
Mud, Dirt, Gravel, or Sand	1	1				2	1.0
Other							
Total	162	38	6	4		210	100
Percent	77.1	18.1	2.9	1.9		100	

Weather Conditions

Weather Conditions	Total	Percent
Clear	131	62.4
Clouds Present	57	27.1
Raining/Fog	22	10.5
Snowing/Sleet/Hail		
Other		
Total	210	100



TABULATION OF COLLISIONS

Date Range: 01-01-2012 Thru 12-31-2021

Program Provided by:
 Traffic Engineering Division
 Collision Analysis and Safety Branch
 (405) 522-0985
 Created: 02/10/2023 by ODOT Safety Branch

Drivers By Driver Conditions

Unsafe/Unlawful	Apparently Normal			Alcohol Involved						Sleep Suspected			Drug Use Indicated			Unknown Condition			Total				
				Ability Impaired			Odor Detected																
	Fat	Inj *	PD	Fat	Inj *	PD	Fat	Inj *	PD	Fat	Inj *	PD	Fat	Inj *	PD	Fat	Inj *	PD	Fat	Inj *	PD	Total	Pcnt
Failed to Yield		5	7					1									1		6	8	14	3.7	
Failed to Stop			1																	1	1	0.3	
Failed to Signal																							
Improper Turn	2	17	9														1	1	2	18	10	30	8.0
Improper Start																							
Improper Stop																	1				1	1	0.3
Improper Backing			4																	4	4	1.1	
Improper Parking																							
Improper Passing		1	3					1												2	3	5	1.3
Improper Lane Change																							
Left of Center		2	2										1				2		2	5	7	1.9	
Following Too Close		10	27													1	1		11	28	39	10.4	
Unsafe Speed		23	17		1	1		1	1						1		1	1	1	25	20	46	12.3
DWI				1	7	12							1	1	2				2	8	14	24	6.4
Inattention		3	14							1						1	2	3	1	6	17	24	6.4
Negligent Driving		1																		1		1	0.3
Defective Vehicle		1	2																	1	2	3	0.8
Wrong Way																							
No Improper Action	4	62	100					1							1		5	5	63	105	173	46.1	
Other			2														1				3	3	0.8
Total	6	125	188	1	8	13		4	1		1		1	1	3	3	4	16	11	143	221	375	100
Percent	1.6	33.3	50.1	0.3	2.1	3.5		1.1	0.3		0.3		0.3	0.3	0.8	0.8	1.1	4.3	2.9	38.1	58.9	100	

Severities Indicate Highest Severity in Collision

Collisions By Special Feature

Special Feature	Total			
	Fat	Inj *	PD	Tot
Bridge				
Work Zone			2	2
Cross Median				
Train Collision				

* INCLUDES SUSPECTED SERIOUS, NON-INCAPACITATING, AND POSSIBLE INJURIES.



HIGHWAY SYSTEM COLLISION LISTING

Date Range: 01-01-2012 Thru 12-31-2021

Program Provided by:
 Traffic Engineering Division
 Collision Analysis and Safety Branch
 (405) 522-0985
 Created: 02/10/2023 by ODOT Safety Branch

Cnty	City	CS #	Int. #	Mile Post	Location	Features	Int. Related	On Map	Dir. 1	Dir. 2	# Veh.	# Inj.*	# Fat.	Type of Collision	Unsafe Unlawful	Lighting Cond.	Roadway Cond.	Severity	Date	DPS Case #
(45) MCCURTAIN (05) BROKEN BOW HWY: US-259, PARK AT: US259A																				
45	05	16	04	06.24	US259A		YES	Y	W	N	2			RIGHT-ANGLE	F-YIELD	DYLG	DRY	PDO	08-14-2012	122510174
45	05	16	04	06.24	US259A		YES	Y	E	N	2	1		ANGLE-TURNING	D-W-I	DUSK	DRY	P INJ	07-04-2013	300159862
45	05	16	04	06.24	US259A		YES	Y			3			OTHER	F-YIELD	DYLG	DRY	PDO	10-27-2014	143111331
45	05	16	04	06.24	US259A	DRIVEWAY	YES	Y	S	N	2	5		ANGLE-TURNING	F-YIELD	DYLG	DRY	N-I INJ	07-17-2016	163001834
45	05	16	04	06.24	US259A		YES	Y	W	W	2			REAR-END	F-YIELD	DYLG	DRY	PDO	07-26-2016	162443856
45	05	16	04	06.24	US259A	DRIVEWAY	YES	Y	N	S	2			ANGLE-TURNING	IMP-TURN	DYLG	DRY	PDO	08-12-2017	172751210
45	05	16	04	06.24	US259A	DRIVEWAY	YES	Y			2			ANGLE-TURNING	IMP-TURN	DYLG	DRY	PDO	12-13-2017	180253215
45	05	16	04	06.24	US259A		YES	Y	S	N	3	4	1	ANGLE-TURNING	IMP-TURN	DYLG	DRY	FAT	06-23-2019	201477874
(45) MCCURTAIN (05) BROKEN BOW HWY: US-259, PARK AT: US259A																				
45	05	16	04	06.28			NO	Y	N	N	2			REAR-END	FOL-CLOSE	DYLG	DRY	PDO	05-06-2017	300307714
(45) MCCURTAIN (05) BROKEN BOW HWY: US-259, PARK AT: US259A																				
45	05	16	04	06.44			NO	Y	N	N	3	3		REAR-END	INATT	DYLG	DRY	P INJ	11-17-2018	190322155
(45) MCCURTAIN (05) BROKEN BOW HWY: US-259, PARK AT: US259A																				
45	05	16	04	07.69		DRIVEWAY	NO	Y	N	N	3			REAR-END	FOL-CLOSE	DYLG	DRY	PDO	03-16-2018	181141891
(45) MCCURTAIN (05) BROKEN BOW HWY: US259A, US-259A AT: US-259																				
45	05	20	04	00.00	US-259		YES	Y	W	W	2			REAR-END	FOL-CLOSE	DYLG	DRY	PDO	08-22-2020	300480499
(45) MCCURTAIN (00) HWY: US-259, PARK AT: US259A																				
45		16	19	08.23	US259A		YES	Y	N	N	2			REAR-END	INATT	DYLG	DRY	PDO	02-10-2015	300212097
45	05	16	19	08.23	US259A		YES	Y	S	S	2	1		REAR-END	FOL-CLOSE	DYLG	DRY	P INJ	07-23-2017	300319678
45	05	16	19	08.23	US259A		YES	Y	S	S	3	2		REAR-END	FOL-CLOSE	DYLG	DRY	N-I INJ	04-27-2018	300359423
45	05	16	19	08.23	US259A		YES	Y	S	S	2			ANGLE-TURNING	L-CENTER	DYLG	DRY	PDO	05-21-2018	300361851
45	05	16	19	08.23	US259A		YES	Y	S	S	2	1		REAR-END	UNSAF-SPD	DYLG	DRY	P INJ	02-08-2019	300400254
45	05	16	19	08.23	US259A		YES	Y	S	S	2	1		REAR-END	FOL-CLOSE	DYLG	WET	P INJ	03-29-2019	300408610
45	05	16	19	08.23	US259A		YES	Y	S	S	2			REAR-END	INATT	DARK	DRY	PDO	11-27-2019	300445354
45	05	16	19	08.23	US259A		YES	Y	S	S	2	1		REAR-END	UNSAF-SPD	DYLG	WET	P INJ	05-12-2020	300463532
(45) MCCURTAIN (05) BROKEN BOW HWY: US259A, US-259A AT: US-259																				
45	05	20	19	10.18	US-259		YES	Y	W	-	1			F-O EMBANKMENT	F-STOP	DARK	DRY	PDO	09-27-2015	300236039
45	05	20	19	10.18	US-259		YES	Y	W	W	2			REAR-END	FOL-CLOSE	DYLG	DRY	PDO	03-18-2017	300300957
45	05	20	19	10.18	US-259		YES	Y	S	S	3			REAR-END	FOL-CLOSE	DYLG	DRY	PDO	04-10-2021	300506712
(45) MCCURTAIN (05) BROKEN BOW HWY: US-259, PARK AT: 00.31 before BEG 65 MPH																				
45	05	16		06.23		WKZONE	NO	Y			2			OTHER	OTHER	DYLG	DRY	PDO	06-14-2012	121911194
(45) MCCURTAIN (05) BROKEN BOW HWY: US-259, PARK AT: 00.29 before BEG 65 MPH																				
45	05	16		06.25			NO	Y	N	N	2			REAR-END	FOL-CLOSE	DYLG	DRY	PDO	05-27-2017	300310771
45	05	16		06.25			NO	Y	S	S	2			REAR-END	FOL-CLOSE	DYLG	DRY	PDO	07-08-2021	300519484
(45) MCCURTAIN (05) BROKEN BOW HWY: US-259, PARK AT: 00.20 before BEG 65 MPH																				
45	05	16		06.34			NO	Y	N	N	2	2		REAR-END	FOL-CLOSE	DYLG	DRY	P INJ	05-28-2017	300310907
45	05	16		06.34		LEFT CENTER	NO	Y	N	-	1			ROLLOVER	D-W-I	DYLG	DRY	PDO	02-21-2019	300402007
45	05	16		06.34		DRIVEWAY	NO	Y	N	N	2			REAR-END	D-W-I	DARK	DRY	PDO	02-16-2020	300454853
(45) MCCURTAIN (05) BROKEN BOW HWY: US-259, PARK AT: 00.01 before BEG 65 MPH																				

* INCLUDES SUSPECTED SERIOUS, NON-INCAPACITATING, AND POSSIBLE INJURIES.



HIGHWAY SYSTEM COLLISION LISTING

Date Range: 01-01-2012 Thru 12-31-2021

Program Provided by:
 Traffic Engineering Division
 Collision Analysis and Safety Branch
 (405) 522-0985
 Created: 02/10/2023 by ODOT Safety Branch

USE

				HIGHWAY COLLISIONS			CITY STREET COLLISIONS			COUNTY ROAD COLLISIONS					TOTAL COLLISIONS					
Cnty	City	CS #	Int. #	Mile Post	Location	Features	Int. Related	On Map	Dir. 1	Dir. 2	# Veh.	# Inj.*	# Fat.	Type of Collision	Unsafe Unlawful	Lighting Cond.	Roadway Cond.	Severity	Date	DPS Case #
45	05	16		06.53			NO	Y	N	-	1			ANIMAL	DEER	DYLG	DRY	PDO	09-07-2019	300431028
(45) MCCURTAIN				(00)	HWY: US-259, PARK			AT: 00.10 after BEG 65 MPH												
45		16		06.64		DRIVEWAY	NO	Y	S	S	2			REAR-END	D-W-I	DYLG	DRY	PDO	07-03-2013	300159847
45	05	16		06.64		DRIVEWAY	NO	Y	S	S	2	2		REAR-END	FOL-CLOSE	DYLG	DRY	P INJ	10-15-2020	300486530
(45) MCCURTAIN				(00)	HWY: US-259, PARK			AT: 00.20 after BEG 65 MPH												
45		16		06.74			NO	Y	S	-	1			ANIMAL	DEER	DARK	DRY	PDO	01-26-2014	300176830
45		16		06.74			NO	Y	N	-	1	1		F-O TREE	UNSAF-SPD	DYLG	WET	SS INJ	05-08-2014	300186224
(45) MCCURTAIN				(05) BROKEN BOW	HWY: US-259, PARK			AT: 00.56 before CO. RD.												
45	05	16		07.24		LEFT CENTER	NO	Y	N	S	2	1		SIDESWIPE-OPP	D-W-I	DARK	WET	SS INJ	01-07-2018	300344653
(45) MCCURTAIN				(00)	HWY: US-259, PARK			AT: 00.50 before CO. RD.												
45		16		07.30			NO	Y	S	-	1			F-O POLE-OTHER	D-W-I	DARK	DRY	PDO	02-22-2014	300179622
(45) MCCURTAIN				(05) BROKEN BOW	HWY: US-259, PARK			AT: 00.49 before CO. RD.												
45	05	16		07.31			NO	Y	N	S	2			SIDESWIPE-OPP	UNSAF-SPD	DYLG	DRY	PDO	08-30-2017	300324664
(45) MCCURTAIN				(05) BROKEN BOW	HWY: US-259, PARK			AT: 00.48 before CO. RD.												
45	05	16		07.32			NO	Y	S	-	1	1		ANIMAL	DEER	DYLG	DRY	P INJ	10-20-2016	300275770
(45) MCCURTAIN				(05) BROKEN BOW	HWY: US-259, PARK			AT: 00.34 before CO. RD.												
45	05	16		07.46			NO	Y	S	-	1		1	F-O POLE-OTHER	INATT	DYLG	DRY	FAT	10-21-2016	300276445
(45) MCCURTAIN				(00)	HWY: US-259, PARK			AT: 00.17 before CO. RD.												
45		16		07.63		DRIVEWAY	NO	Y	N	S	2			ANGLE-TURNING	IMP-TURN	DYLG	DRY	PDO	08-16-2014	300194269
45	05	16		07.63			NO	Y	S	S	2			REAR-END	FOL-CLOSE	DYLG	DRY	PDO	11-24-2015	300241776
(45) MCCURTAIN				(05) BROKEN BOW	HWY: US-259, PARK			AT: 00.16 before CO. RD.												
45	05	16		07.64		DRIVEWAY	NO	Y	W	S	2	1		ANGLE-TURNING	IMP-TURN	DARK	DRY	P INJ	01-04-2019	300397102
(45) MCCURTAIN				(00)	HWY: US-259, PARK			AT: 00.10 before CO. RD.												
45		16		07.70			NO	Y	N	-	1	1		F-O TREE	INATT	DYLG	DRY	SS INJ	04-05-2013	300150141
45	05	16		07.70			NO	Y	N	-	1			ANIMAL	DEER	DARK	DRY	PDO	05-27-2019	300415924
(45) MCCURTAIN				(00)	HWY: US-259, PARK			AT: 00.02 before CO. RD.												
45		16		07.78			NO	Y	N	-	1			F-O EMBANKMENT	D-W-I	DARK	DRY	PDO	02-07-2015	300211611
(45) MCCURTAIN				(05) BROKEN BOW	HWY: US-259, PARK			AT: 00.01 before CO. RD.												
45	05	16		07.79			NO	Y	S	-	1			F-O POLE-OTHER	UNSAF-SPD	DYLG	DRY	PDO	10-19-2019	300438167
(45) MCCURTAIN				(00)	HWY: US-259, PARK			AT: CO. RD.												
45		16		07.80	CO. RD.		YES	Y	N	S	3	1	2	HEAD-ON	UNSAF-SPD	DYLG	WET	FAT	03-22-2013	300149540
45	05	16		07.80	CO. RD.		YES	Y	S	S	2	1		ANGLE-TURNING	F-YIELD	DYLG	DRY	P INJ	03-16-2017	171232008
45	05	16		07.80	CO. RD.		YES	Y	N	N	2			ANGLE-TURNING	L-CENTER	DYLG	DRY	PDO	09-05-2021	300527320
(45) MCCURTAIN				(05) BROKEN BOW	HWY: US-259, PARK			AT: 00.01 after CO. RD.												
45	05	16		07.81			NO	Y	S	-	1	3		F-O TREE	D-W-I	DARK	WET	SS INJ	02-24-2018	300351991
(45) MCCURTAIN				(05) BROKEN BOW	HWY: US-259, PARK			AT: 00.10 after CO. RD.												
45	05	16		07.90			NO	Y	N	N	2			REAR-END	FOL-CLOSE	DARK	DRY	PDO	07-07-2015	300228257
(45) MCCURTAIN				(05) BROKEN BOW	HWY: US-259, PARK			AT: 00.01 before BEG 55 MPH												

* INCLUDES SUSPECTED SERIOUS, NON-INCAPACITATING, AND POSSIBLE INJURIES.



HIGHWAY SYSTEM COLLISION LISTING

Date Range: 01-01-2012 Thru 12-31-2021

Program Provided by:
 Traffic Engineering Division
 Collision Analysis and Safety Branch
 (405) 522-0985
 Created: 02/10/2023 by ODOT Safety Branch

USE

				HIGHWAY COLLISIONS			CITY STREET COLLISIONS			COUNTY ROAD COLLISIONS					TOTAL COLLISIONS					
Cnty	City	CS #	Int. #	Mile Post	Location	Features	Int. Related	On Map	Dir. 1	Dir. 2	# Veh.	# Inj.*	# Fat.	Type of Collision	Unsafe Unlawful	Lighting Cond.	Roadway Cond.	Severity	Date	DPS Case #
45	05	16		08.03		DRIVEWAY	NO	Y	S	S	2	1		REAR-END	INATT	DARK	DRY	P INJ	08-21-2015	300232284
(45) MCCURTAIN				(05) BROKEN BOW HWY: US-259, PARK			AT: 00.07 after BEG 55 MPH													
45	05	16		08.11			NO	Y	S	S	2	1		REAR-END	FOL-CLOSE	DYLG	DRY	P INJ	12-13-2019	300446525
(45) MCCURTAIN				(00) HWY: US-259, PARK			AT: 00.16 after BEG 55 MPH													
45		16		08.20			NO	Y	S	S	2	2		REAR-END	FOL-CLOSE	DYLG	DRY	N-I INJ	10-27-2014	300200038
45	05	16		08.20			NO	Y	N	-	1			ANIMAL	DEER	DARK	DRY	PDO	10-25-2015	300240338
45		16		08.20		UNVERIFIED UNL INSUF IN	NO	Y	N	S	2	2		ANGLE-TURNING	IMP-TURN	DYLG	WET	P INJ	12-11-2020	300491974
(45) MCCURTAIN				(05) BROKEN BOW HWY: US-259, PARK			AT: 00.17 after BEG 55 MPH													
45	05	16		08.21			NO	Y	S	S	2	2		REAR-END	UNSAF-SPD	DUSK	DRY	P INJ	09-07-2018	300378832
(45) MCCURTAIN				(05) BROKEN BOW HWY: US-259, PARK			AT: US259A, 00.19 after BEG 55 MPH													
45	05	16		08.23			YES	Y	S	-	1			F-O GROUND	UNSAF-SPD	DARK	DRY	PDO	12-09-2019	300445370
(45) MCCURTAIN				(05) BROKEN BOW HWY: US-259, PARK			AT: 00.20 after BEG 55 MPH													
45	05	16		08.24			NO	Y	S	-	1	1		F-O TREE	D-W-I	DYLG	DRY	N-I INJ	05-28-2016	300256581
45	05	16		08.24			NO	Y			2			REAR-END	INATT	DYLG	DRY	PDO	03-16-2018	181141892
(45) MCCURTAIN				(00) HWY: US-259			AT: 00.29 after BEG 55 MPH													
45		16		08.33		TRAFFIC BACKUP	NO	Y	S	S	2			REAR-END	FOL-CLOSE	DYLG	DRY	PDO	06-05-2020	300468890
(45) MCCURTAIN				(00) HWY: US-259			AT: 00.20 before OLD HACHATOWN RD.													
45		16		08.70			NO	Y	N	-	1	1		ROLLOVER	UNSAF-SPD	DYLG	WET	P INJ	06-27-2021	300517015
(45) MCCURTAIN				(00) HWY: US-259			AT: 00.19 before OLD HACHATOWN RD.													
45		16		08.71			NO	Y	S	S	2			REAR-END	FOL-CLOSE	DYLG	DRY	PDO	07-09-2021	300518560
(45) MCCURTAIN				(00) HWY: US-259			AT: 00.17 before OLD HACHATOWN RD.													
45		16		08.73		DRIVEWAY	NO	Y	N	S	3	2		SIDESWIPE-OPP	L-CENTER	DYLG	DRY	N-I INJ	10-18-2014	300199169
(45) MCCURTAIN				(00) HWY: US-259			AT: 00.11 before OLD HACHATOWN RD.													
45		16		08.79			NO	Y	S	S	2	1		REAR-END	FOL-CLOSE	DYLG	WET	P INJ	02-11-2019	300402249
(45) MCCURTAIN				(00) HWY: US-259			AT: 00.10 before OLD HACHATOWN RD.													
45		16		08.80			NO	Y	N	N	2			REAR-END	FOL-CLOSE	DYLG	DRY	PDO	05-06-2015	300222319
(45) MCCURTAIN				(00) HWY: US-259			AT: 00.06 before OLD HACHATOWN RD.													
45		16		08.84			NO	Y	S	S	2	1		REAR-END	UNSAF-SPD	DARK	DRY	P INJ	10-14-2017	300331952
(45) MCCURTAIN				(00) HWY: US-259			AT: 00.01 before OLD HACHATOWN RD.													
45		16		08.89			NO	Y	S	N	3	4		OTHER	FOL-CLOSE	DYLG	DRY	N-I INJ	08-14-2016	300267172
45		16		08.89			NO	Y	S	S	2			REAR-END	INATT	DARK	DRY	PDO	09-15-2017	300326444
(45) MCCURTAIN				(00) HWY: US-259			AT: OLD HACHATOWN RD.													
45		16		08.90		OLD HACHATOWN RD.	YES	Y	S	S	2			REAR-END	FOL-CLOSE	DYLG	DRY	PDO	05-21-2017	300309903
45		16		08.90		OLD HACHATOWN RD.	YES	Y	N	N	2			REAR-END	FOL-CLOSE	DYLG	DRY	PDO	11-28-2018	300390067
45		16		08.90		OLD HACHATOWN RD.	YES	Y	S	S	2			REAR-END	D-W-I	DARK	DRY	PDO	03-06-2020	300457775
45		16		08.90		OLD HACHATOWN RD.	YES	Y	S	S	2			REAR-END	D-W-I	DARK	DRY	PDO	03-06-2020	300461065

* INCLUDES SUSPECTED SERIOUS, NON-INCAPACITATING, AND POSSIBLE INJURIES.



HIGHWAY SYSTEM COLLISION LISTING

Date Range: 01-01-2012 Thru 12-31-2021

Program Provided by:
 Traffic Engineering Division
 Collision Analysis and Safety Branch
 (405) 522-0985
 Created: 02/10/2023 by ODOT Safety Branch

USE

				HIGHWAY COLLISIONS			CITY STREET COLLISIONS			COUNTY ROAD COLLISIONS					TOTAL COLLISIONS					
Cnty	City	CS #	Int. #	Mile Post	Location	Features	Int. Related	On Map	Dir. 1	Dir. 2	# Veh.	# Inj.*	# Fat.	Type of Collision	Unsafe Unlawful	Lighting Cond.	Roadway Cond.	Severity	Date	DPS Case #
45		16		08.90	OLD HACHATOWN RD.		YES	Y	S	S	2			REAR-END	INATT	DYLG	DRY	PDO	06-24-2020	300468904
45		16		08.90	OLD HACHATOWN RD.		YES	Y	N	N	3			REAR-END	FOL-CLOSE	DYLG	DRY	PDO	08-01-2020	300473519
45		16		08.90	OLD HACHATOWN RD.		YES	Y	E	-	1	2		ROLLOVER	UNSAF-SPD	DARK	DRY	N-I INJ	09-25-2020	300481569
45		16		08.90	OLD HACHATOWN RD.		YES	Y	N	S	2	1		ANGLE-TURNING	IMP-TURN	DYLG	DRY	P INJ	03-17-2021	300503181
45		16		08.90	OLD HACHATOWN RD.		YES	Y	E	E	2			OTH-BACKING	IMP-BACK	DYLG	DRY	PDO	11-23-2021	300540345
(45) MCCURTAIN				(00)	HWY: US-259								AT: 00.01 after OLD HACHATOWN RD.							
45		16		08.91		DRIVEWAY	NO	Y	S	N	2	1		ANGLE-TURNING	IMP-TURN	DYLG	DRY	P INJ	03-17-2014	300181270
45		16		08.91			NO	Y	N	S	2			ANGLE-TURNING	IMP-TURN	DYLG	DRY	PDO	07-01-2014	300190570
(45) MCCURTAIN				(00)	HWY: US-259								AT: 00.02 after OLD HACHATOWN RD.							
45		16		08.92		DRIVEWAY	NO	Y	E	N	2			ANGLE-TURNING	F-YIELD	DYLG	DRY	PDO	07-14-2018	300370487
45		16		08.92			NO	Y	S	S	2			REAR-END	INATT	DYLG	DRY	PDO	07-30-2021	300521884
(45) MCCURTAIN				(00)	HWY: US-259								AT: 00.04 after OLD HACHATOWN RD.							
45		16		08.94			NO	Y	S	N	3	1		OTHER	D-W-I	DYLG	DRY	N-I INJ	07-01-2016	300261816
45		16		08.94		DRIVEWAY	NO	Y	E	N	2			RIGHT-ANGLE	F-YIELD	DYLG	DRY	PDO	10-25-2020	300488756
(45) MCCURTAIN				(00)	HWY: US-259								AT: 00.06 after OLD HACHATOWN RD.							
45		16		08.96		DRIVEWAY	NO	Y	N		2	2		ANGLE-TURNING	IMP-TURN	DARK	DRY	P INJ	07-23-2016	300264537
(45) MCCURTAIN				(00)	HWY: US-259								AT: 00.10 after OLD HACHATOWN RD.							
45		16		09.00			NO	Y	S	S	2			REAR-END	UNSAF-SPD	DYLG	DRY	PDO	01-18-2019	300397961
(45) MCCURTAIN				(00)	HWY: US-259								AT: 00.06 before CAMP RANCH RD.							
45		16		09.10			NO	Y	E	-	1	2		ROLLOVER	UNSAF-SPD	DYLG	WET	SS INJ	06-03-2019	300416595
45		16		09.10			NO	Y	S	S	2			REAR-END	UNSAF-SPD	DYLG	DRY	PDO	06-04-2020	300466610
(45) MCCURTAIN				(00)	HWY: US-259								AT: CAMP RANCH RD.							
45		16		09.16	CAMP RANCH RD.		YES	Y	N	N	2			REAR-END	UNSAF-SPD	DYLG	DRY	PDO	03-22-2017	300301201
(45) MCCURTAIN				(00)	HWY: US-259								AT: 00.24 before STEVEN GAP RD.							
45		16		09.46			NO	Y	S	S	2	2		REAR-END	D-W-I	DARK	DRY	N-I INJ	07-04-2019	300422397
(45) MCCURTAIN				(00)	HWY: US-259								AT: 00.22 before STEVEN GAP RD.							
45		16		09.48		DRIVEWAY	NO	Y	S	N	3	1		ANGLE-TURNING	IMP-TURN	DYLG	DRY	P INJ	10-02-2021	300531432
(45) MCCURTAIN				(00)	HWY: US-259								AT: 00.21 before STEVEN GAP RD.							
45		16		09.49			NO	Y	S	S	2			REAR-END	UNSAF-SPD	DYLG	DRY	PDO	03-22-2019	300406081
(45) MCCURTAIN				(00)	HWY: US-259								AT: 00.20 before STEVEN GAP RD.							
45		16		09.50			NO	Y	S	N	2			ANGLE-TURNING	IMP-TURN	DYLG	DRY	PDO	08-03-2012	300128571
45		16		09.50			NO	Y	N	-	1			F-O TREE	UNSAF-SPD	DYLG	WET	PDO	08-18-2012	300129399
45		16		09.50		DRIVEWAY	NO	Y	S	S	3			REAR-END	INATT	DYLG	DRY	PDO	05-25-2013	300154637
45		16		09.50		DRIVEWAY	NO	Y	N	S	2	1		ANGLE-TURNING	IMP-TURN	DYLG	DRY	P INJ	05-29-2014	300187229
(45) MCCURTAIN				(00)	HWY: US-259								AT: 00.18 before STEVEN GAP RD.							
45		16		09.52		DRIVEWAY	NO	Y	S	S	2	1		REAR-END	FOL-CLOSE	DARK	DRY	P INJ	09-04-2020	300479141
(45) MCCURTAIN				(00)	HWY: US-259								AT: 00.17 before STEVEN GAP RD.							

* INCLUDES SUSPECTED SERIOUS, NON-INCAPACITATING, AND POSSIBLE INJURIES.



HIGHWAY SYSTEM COLLISION LISTING

Date Range: 01-01-2012 Thru 12-31-2021

Program Provided by:
 Traffic Engineering Division
 Collision Analysis and Safety Branch
 (405) 522-0985
 Created: 02/10/2023 by ODOT Safety Branch

USE

				HIGHWAY COLLISIONS			CITY STREET COLLISIONS			COUNTY ROAD COLLISIONS					TOTAL COLLISIONS					
Cnty	City	CS #	Int. #	Mile Post	Location	Features	Int. Related	On Map	Dir. 1	Dir. 2	# Veh.	# Inj.*	# Fat.	Type of Collision	Unsafe Unlawful	Lighting Cond.	Roadway Cond.	Severity	Date	DPS Case #
45		16		09.53			NO	Y	S	N	2			ANGLE-TURNING	IMP-TURN	DYLG	DRY	PDO	02-27-2019	300403316
(45) MCCURTAIN				(00)	HWY: US-259			AT: 00.14 before STEVEN GAP RD.												
45		16		09.56		LEFT CENTER	NO	Y	S	N	2			SIDESWIPE-OPP	L-CENTER	DYLG	DRY	PDO	09-19-2020	300481505
(45) MCCURTAIN				(00)	HWY: US-259			AT: 00.11 before STEVEN GAP RD.												
45		16		09.59		DRIVEWAY	NO	Y	S	S	2			REAR-END	FOL-CLOSE	DYLG	WET	PDO	01-17-2020	300452200
(45) MCCURTAIN				(00)	HWY: US-259			AT: 00.10 before STEVEN GAP RD.												
45		16		09.60		DRIVEWAY	NO	Y	N	N	2	4		REAR-END	UNSAF-SPD	DYLG	DRY	P INJ	03-16-2013	300148389
45		16		09.60			NO	Y	N	S	2			SIDESWIPE-OPP	D-W-I	DYLG	DRY	PDO	06-29-2013	300158153
45		16		09.60			NO	Y	S	-	1			F-O OTHER	INATT	DYLG	DRY	PDO	08-22-2013	300162645
45		16		09.60		DRIVEWAY	NO	Y	N	N	2			RIGHT-ANGLE	F-YIELD	DYLG	DRY	PDO	03-17-2017	300301771
45		16		09.60			NO	Y	N	-	1			ANIMAL	DEER	DARK	DRY	PDO	12-29-2017	300342501
45		16		09.60			NO	Y	S	S	2	3	1	REAR-END	D-W-I	DYLG	DRY	FAT	06-01-2020	300472263
(45) MCCURTAIN				(00)	HWY: US-259			AT: 00.07 before STEVEN GAP RD.												
45		16		09.63			NO	Y	S	S	2			REAR-END	INATT	DYLG	DRY	PDO	04-01-2017	300302802
(45) MCCURTAIN				(00)	HWY: US-259			AT: 00.06 before STEVEN GAP RD.												
45		16		09.64			NO	Y	S	-	2			OTHER	DEF-VEH	DYLG	DRY	PDO	09-26-2020	300481631
(45) MCCURTAIN				(00)	HWY: US-259			AT: 00.05 before STEVEN GAP RD.												
45		16		09.65		DRIVEWAY	NO	Y	S	N	2	1		ANGLE-TURNING	F-YIELD	DARK	DRY	P INJ	12-10-2016	300284299
(45) MCCURTAIN				(00)	HWY: US-259			AT: 00.02 before STEVEN GAP RD.												
45		16		09.68			NO	Y	S	-	1			F-O OTHER	D-W-I	DARK	DRY	PDO	06-30-2017	300316079
(45) MCCURTAIN				(00)	HWY: US-259			AT: STEVEN GAP RD.												
45		16		09.70	STEVEN GAP RD.		YES	Y	E	N	2			RIGHT-ANGLE	F-YIELD	DYLG	DRY	PDO	09-24-2012	300133044
45		16		09.70	STEVEN GAP RD.		YES	Y	N	S	2	3		ANGLE-TURNING	IMP-TURN	DYLG	DRY	N-I INJ	12-12-2012	300142919
45		16		09.70	STEVEN GAP RD.		YES	Y	E	W	2			ANGLE-TURNING	DEF-VEH	DYLG	DRY	PDO	05-20-2018	300361748
45		16		09.70	STEVEN GAP RD.		YES	Y	N	N	2			REAR-END	INATT	DYLG	DRY	PDO	11-19-2019	300443216
45		16		09.70	STEVEN GAP RD.	DRIVEWAY	YES	Y	W	E	2			ANGLE-TURNING	IMP-TURN	DYLG	DRY	PDO	10-25-2021	300535590
(45) MCCURTAIN				(00)	HWY: US-259			AT: 00.02 after STEVEN GAP RD.												
45		16		09.72			NO	Y	S	-	1	1		F-O GROUND	UNSAF-SPD	DYLG	WET	N-I INJ	07-17-2014	300192349
(45) MCCURTAIN				(00)	HWY: US-259			AT: 00.03 after STEVEN GAP RD.												
45		16		09.73			NO	Y	N	N	2			REAR-END	UNSAF-SPD	DARK	DRY	PDO	11-20-2020	300488382
(45) MCCURTAIN				(00)	HWY: US-259			AT: 00.05 after STEVEN GAP RD.												
45		16		09.75		LEFT CENTER	NO	Y	N	S	2			SIDESWIPE-OPP	L-CENTER	DYLG	DRY	PDO	10-16-2016	300277458
(45) MCCURTAIN				(00)	HWY: US-259			AT: 00.06 after STEVEN GAP RD.												
45		16		09.76		DRIVEWAY	NO	Y	N	-	1			F-O DITCH	D-W-I	DARK	WET	PDO	01-15-2017	300292954
(45) MCCURTAIN				(00)	HWY: US-259			AT: 00.07 after STEVEN GAP RD.												
45		16		09.77		DRIVEWAY	NO	Y	N	N	3			REAR-END	UNSAF-SPD	DYLG	DRY	PDO	09-17-2018	300379828
45		16		09.77		DRIVEWAY	NO	Y	E	S	2	1		ANGLE-TURNING	F-YIELD	DYLG	DRY	P INJ	12-21-2021	300542848
(45) MCCURTAIN				(00)	HWY: US-259			AT: 00.08 after STEVEN GAP RD.												

* INCLUDES SUSPECTED SERIOUS, NON-INCAPACITATING, AND POSSIBLE INJURIES.



HIGHWAY SYSTEM COLLISION LISTING

Date Range: 01-01-2012 Thru 12-31-2021

Program Provided by:
 Traffic Engineering Division
 Collision Analysis and Safety Branch
 (405) 522-0985
 Created: 02/10/2023 by ODOT Safety Branch

USE

				HIGHWAY COLLISIONS			CITY STREET COLLISIONS			COUNTY ROAD COLLISIONS					TOTAL COLLISIONS						
Cnty	City	CS #	Int. #	Mile Post	Location	Features	Int. Related	On Map	Dir. 1	Dir. 2	# Veh.	# Inj.*	# Fat.	Type of Collision	Unsafe Unlawful	Lighting Cond.	Roadway Cond.	Severity	Date	DPS Case #	
45		16		09.78			NO	Y	S	-	1			RIGHT-ANGLE	UNSAF-SPD	DYLG	DRY	PDO	04-08-2018	300357554	
(45) MCCURTAIN				(00)	HWY: US-259			AT: 00.09 after STEVEN GAP RD.													
45		16		09.79		DRIVEWAY	NO	Y	N	S	2			ANGLE-TURNING	IMP-TURN	DYLG	WET	PDO	09-22-2018	300380186	
(45) MCCURTAIN				(00)	HWY: US-259			AT: 00.10 before PINE MEADOW LN.													
45		16		09.80		DRIVEWAY	NO	Y	N	S	2	2		ANGLE-TURNING	IMP-TURN	DYLG	DRY	P INJ	06-09-2013	300156198	
45		16		09.80			NO	Y	N	S	2	1		ANGLE-TURNING	IMP-TURN	DYLG	DRY	P INJ	06-30-2013	300159837	
45		16		09.80			NO	Y	E	E	2	1		REAR-END	UNSAF-SPD	DYLG	DRY	P INJ	06-01-2014	300187446	
45		16		09.80		DRIVEWAY	NO	Y	N	S	2	1		ANGLE-TURNING	IMP-TURN	DYLG	DRY	P INJ	10-23-2014	300199550	
45		16		09.80			NO	Y	N	N	2			SIDESWIPE-SAME	IMP-PASS	DYLG	DRY	PDO	06-27-2015	300227201	
45		16		09.80		DRIVEWAY	NO	Y	S	N	2	2		ANGLE-TURNING	IMP-TURN	DYLG	DRY	N-I INJ	07-03-2016	300261636	
45		16		09.80		DRIVEWAY	NO	Y	N	S	2	1		ANGLE-TURNING	IMP-TURN	DYLG	DRY	P INJ	01-16-2017	300293071	
45		16		09.80		DRIVEWAY	NO	Y	S	S	2			REAR-END	FOL-CLOSE	DYLG	DRY	PDO	07-29-2017	300319943	
(45) MCCURTAIN				(00)	HWY: US-259			AT: 00.09 before PINE MEADOW LN.													
45		16		09.81		DRIVEWAY	NO	Y	N	S	2	6	2	ANGLE-TURNING	IMP-TURN	DARK	DRY	FAT	04-20-2018	300364274	
(45) MCCURTAIN				(00)	HWY: US-259			AT: 00.07 before PINE MEADOW LN.													
45		16		09.83		DRIVEWAY	NO	Y	N	N	2			REAR-END	UNSAF-SPD	DYLG	DRY	PDO	06-05-2020	300467407	
(45) MCCURTAIN				(00)	HWY: US-259			AT: 00.04 before PINE MEADOW LN.													
45		16		09.86			NO	Y	N	N	2			REAR-END	FOL-CLOSE	DUSK	DRY	PDO	10-03-2015	300236822	
(45) MCCURTAIN				(00)	HWY: US-259			AT: 00.03 before PINE MEADOW LN.													
45		16		09.87		DRIVEWAY	NO	Y	S	-	1			F-O CULVERT	D-W-I	DARK	WET	PDO	10-25-2019	300444620	
(45) MCCURTAIN				(00)	HWY: US-259			AT: 00.02 before PINE MEADOW LN.													
45		16		09.88			NO	Y	N	N	2	1		REAR-END	FOL-CLOSE	DYLG	DRY	P INJ	04-21-2016	300253401	
(45) MCCURTAIN				(00)	HWY: US-259			AT: 00.01 before PINE MEADOW LN.													
45		16		09.89			NO	Y	N	-	1	1		F-O EMBANKMENT	NO-IMP-ACT	DARK	DRY	P INJ	04-26-2019	300412021	
(45) MCCURTAIN				(00)	HWY: US-259			AT: PINE MEADOW LN.													
45		16		09.90	PINE MEADOW LN.		YES	Y	N	N	2	2		REAR-END	UNSAF-SPD	DYLG	DRY	SS INJ	01-21-2014	300176451	
45		16		09.90	PINE MEADOW LN.		YES	Y	N	N	2			REAR-END	FOL-CLOSE	DYLG	DRY	PDO	10-27-2017	300333175	
(45) MCCURTAIN				(00)	HWY: US-259			AT: 00.03 after PINE MEADOW LN.													
45		16		09.93			NO	Y	N	N	2			REAR-END	IMP-STOP	DARK	DRY	PDO	11-18-2021	300537809	
(45) MCCURTAIN				(00)	HWY: US-259			AT: 00.10 before CARSON CREEK RD(74													
45		16		10.20			NO	Y	N	-	1			F-O DITCH	UNSAF-SPD	DARK	WET	PDO	07-04-2015	300228053	
(45) MCCURTAIN				(00)	HWY: US-259			AT: CARSON CREEK RD(74													
45		16		10.30	CARSON CREEK RD(74		YES	Y	N	N	2			ANGLE-TURNING	IMP-PASS	DYLG	DRY	PDO	08-29-2013	300163352	
45		16		10.30	CARSON CREEK RD(74		YES	Y	S	-	1			F-O OTHER	UNSAF-SPD	DYLG	WET	PDO	02-01-2014	300177320	
45		16		10.30	CARSON CREEK RD(74		YES	Y	N	N	3	1		REAR-END	UNSAF-SPD	DYLG	DRY	P INJ	03-14-2014	300183188	
45		16		10.30	CARSON CREEK RD(74		YES	Y	N	N	2			REAR-END	FOL-CLOSE	DYLG	DRY	PDO	06-17-2018	300366146	
45		16		10.30	CARSON CREEK RD(74		YES	Y	S	N	2	2		ANGLE-TURNING	IMP-TURN	DYLG	WET	P INJ	06-23-2020	300468905	

* INCLUDES SUSPECTED SERIOUS, NON-INCAPACITATING, AND POSSIBLE INJURIES.



HIGHWAY SYSTEM COLLISION LISTING

Date Range: 01-01-2012 Thru 12-31-2021

Program Provided by:
 Traffic Engineering Division
 Collision Analysis and Safety Branch
 (405) 522-0985
 Created: 02/10/2023 by ODOT Safety Branch

USE

				HIGHWAY COLLISIONS			CITY STREET COLLISIONS			COUNTY ROAD COLLISIONS					TOTAL COLLISIONS					
Cnty	City	CS #	Int. #	Mile Post	Location	Features	Int. Related	On Map	Dir. 1	Dir. 2	# Veh.	# Inj.*	# Fat.	Type of Collision	Unsafe Unlawful	Lighting Cond.	Roadway Cond.	Severity	Date	DPS Case #
45		16		10.30	CARSON CREEK RD(74		YES	Y	E	N	3	1		RIGHT-ANGLE	F-YIELD	DYLGT	DRY	N-I INJ	09-13-2020	300483007
45		16		10.30	CARSON CREEK RD(74		YES	Y	S	-	1			ANGLE-OTHER	NO-IMP-ACT	DYLGT	DRY	PDO	08-09-2021	300522968
(45) MCCURTAIN				(00)	HWY: US-259			AT: BEG 65 MPH												
45		16		10.35	BEG 65 MPH	WKZONE	NO	Y	N	N	2			REAR-END	FOL-CLOSE	DYLGT	DRY	PDO	04-28-2020	300463023
(45) MCCURTAIN				(00)	HWY: US-259			AT: 00.12 after BEG 65 MPH												
45		16		10.47			NO	Y	N	N	2			REAR-END	FOL-CLOSE	DYLGT	WET	PDO	10-22-2017	300331954
(45) MCCURTAIN				(00)	HWY: US-259			AT: 00.15 after BEG 65 MPH												
45		16		10.50			NO	Y	N	N	2			REAR-END	FOL-CLOSE	DYLGT	DRY	PDO	06-12-2021	300515324
(45) MCCURTAIN				(00)	HWY: US-259			AT: 00.18 after BEG 65 MPH												
45		16		10.53			NO	Y	S	-	1	1		F-O TREE	UNSAF-SPD	DYLGT	DRY	P INJ	06-26-2018	300368909
(45) MCCURTAIN				(00)	HWY: US-259			AT: 00.22 after BEG 65 MPH												
45		16		10.57		DRIVEWAY	NO	Y	N	N	2	1		ANGLE-TURNING	IMP-TURN	DYLGT	DRY	P INJ	05-05-2021	300509529
(45) MCCURTAIN				(00)	HWY: US-259			AT: 00.23 after BEG 65 MPH												
45		16		10.58		DRIVEWAY	NO	Y	N	N	2			REAR-END	FOL-CLOSE	DYLGT	DRY	PDO	06-01-2020	300468879
(45) MCCURTAIN				(00)	HWY: US-259			AT: 00.24 after BEG 65 MPH												
45		16		10.59		DRIVEWAY	NO	Y	N	N	2			REAR-END	FOL-CLOSE	DYLGT	WET	PDO	10-28-2020	300488639
(45) MCCURTAIN				(00)	HWY: US-259			AT: 00.25 after BEG 65 MPH												
45		16		10.60		DRIVEWAY	NO	Y	N	N	2			REAR-END	INATT	DYLGT	DRY	PDO	07-03-2017	300316435
45		16		10.60		DRIVEWAY	NO	Y	N	N	2			REAR-END	INATT	DYLGT	DRY	PDO	06-07-2020	300467722
45		16		10.60		TRAFFIC BACKUP	NO	Y	N	N	2			REAR-END	FOL-CLOSE	DYLGT	DRY	PDO	10-13-2021	300533084
(45) MCCURTAIN				(00)	HWY: US-259			AT: 00.28 before LUKFATA TR/50809												
45		16		10.80			NO	Y	S	-	1	1		F-O TREE	SLEEPY	DYLGT	DRY	P INJ	11-19-2012	300139856
45		16		10.80			NO	Y	N	-	1			F-O EMBANKMENT	FOL-CLOSE	DYLGT	DRY	PDO	03-14-2017	300300397
(45) MCCURTAIN				(00)	HWY: US-259			AT: 00.18 before LUKFATA TR/50809												
45		16		10.90			NO	Y	S	-	1	1		F-O GUARDRL-FACE	UNSAF-SPD	DYLGT	DRY	SS INJ	07-17-2013	300160067
(45) MCCURTAIN				(00)	HWY: US-259			AT: 00.08 before LUKFATA TR/50809												
45		16		11.00			NO	Y	N	N	2			REAR-END	UNSAF-SPD	DYLGT	DRY	PDO	10-14-2020	300486520
(45) MCCURTAIN				(00)	HWY: US-259			AT: LUKFATA TR/50809												
45		16		11.08	LUKFATA TR/50809		YES	Y	W	E	2			OTHER	IMP-TURN	DYLGT	DRY	PDO	04-23-2016	300253617
(45) MCCURTAIN				(00)	HWY: US-259			AT: 00.04 after LUKFATA TR/50809												
45		16		11.12		DRIVEWAY	NO	Y	N	N	2	1		REAR-END	UNSAF-SPD	DYLGT	DRY	P INJ	07-17-2020	300473516
(45) MCCURTAIN				(00)	HWY: US-259			AT: 00.14 after LUKFATA TR/50809												
45		16		11.22			NO	Y	N	N	2			REAR-END	FOL-CLOSE	DYLGT	DRY	PDO	11-19-2021	300538673
(45) MCCURTAIN				(00)	HWY: US-259			AT: 00.14 before DEER CREEK TRAIL												
45		16		11.29			NO	Y	N	N	2			REAR-END	INATT	DYLGT	DRY	PDO	10-21-2016	300276278
(45) MCCURTAIN				(00)	HWY: US-259			AT: 00.13 before DEER CREEK TRAIL												
45		16		11.30			YES	Y	N	-	1			F-O DITCH	D-W-I	DUSK	DRY	PDO	06-22-2013	300158265

* INCLUDES SUSPECTED SERIOUS, NON-INCAPACITATING, AND POSSIBLE INJURIES.



HIGHWAY SYSTEM COLLISION LISTING

Date Range: 01-01-2012 Thru 12-31-2021

Program Provided by:
 Traffic Engineering Division
 Collision Analysis and Safety Branch
 (405) 522-0985
 Created: 02/10/2023 by ODOT Safety Branch

USE

				HIGHWAY COLLISIONS			CITY STREET COLLISIONS			COUNTY ROAD COLLISIONS					TOTAL COLLISIONS						
Cnty	City	CS #	Int. #	Mile Post	Location	Features	Int. Related	On Map	Dir. 1	Dir. 2	# Veh.	# Inj.*	# Fat.	Type of Collision	Unsafe Unlawful	Lighting Cond.	Roadway Cond.	Severity	Date	DPS Case #	
45		16		11.30			YES	Y	N	N	2	3		ANGLE-TURNING	IMP-TURN	DYLG	DRY	P INJ	06-23-2013	300157746	
45		16		11.30			YES	Y	N	N	2	4		ANGLE-TURNING	DEF-VEH	DUSK	DRY	N-I INJ	11-07-2014	300200522	
45		16		11.30			YES	Y	N	N	2	2		REAR-END	UNSAF-SPD	DARK	WET	P INJ	01-02-2015	300207547	
45		16		11.30			YES	Y	N	N	2	8		ANGLE-TURNING	IMP-PASS	DYLG	DRY	N-I INJ	03-17-2015	300230727	
45		16		11.30			YES	Y	W	-	1			ROLLOVER	UNSAF-SPD	DYLG	DRY	PDO	12-10-2015	300243250	
45		16		11.30		DRIVEWAY	NO	Y	E	S	2	1		ANGLE-TURNING	F-YIELD	DYLG	DRY	P INJ	08-31-2021	300525892	
(45) MCCURTAIN				(00)	HWY: US-259			AT: 00.03 before DEER CREEK TRAIL													
45		16		11.40			NO	Y	N	N	2			REAR-END	INATT	DYLG	DRY	PDO	07-29-2020	300473159	
(45) MCCURTAIN				(00)	HWY: US-259			AT: 00.03 after DEER CREEK TRAIL													
45		16		11.46			NO	Y	S	-	1			ANIMAL	DEER	DUSK	DRY	PDO	11-26-2017	300337232	
(45) MCCURTAIN				(00)	HWY: US-259			AT: 00.01 before CHOATE RD.													
45		16		11.62			NO	Y	S	-	1	1		F-O TREE	UNSAF-SPD	DYLG	WET	P INJ	04-17-2017	300305052	
(45) MCCURTAIN				(00)	HWY: US-259			AT: LUCIAN SORREL RD.													
45		16		11.64	LUCIAN SORREL RD.		YES	Y	N	N	2			REAR-END	UNSAF-SPD	DYLG	DRY	PDO	10-08-2017	300329824	
45		16		11.64	LUCIAN SORREL RD.		YES	Y	W	S	3			ANGLE-TURNING	IMP-TURN	DYLG	DRY	PDO	06-29-2018	300368911	
45		16		11.64	LUCIAN SORREL RD.		YES	Y	N	N	2	1		ANGLE-TURNING	IMP-TURN	DYLG	DRY	P INJ	07-29-2020	300473633	
(45) MCCURTAIN				(00)	HWY: US-259			AT: 00.01 after LUCIAN SORREL RD.													
45		16		11.65		LEFT CENTER	NO	Y	N	S	2			SIDESWIPE-OPP	L-CENTER	DYLG	DRY	PDO	08-15-2019	300428366	
(45) MCCURTAIN				(00)	HWY: US-259			AT: 00.06 before PENNER RD.													
45		16		11.74			NO	Y	N	-	1	1		ROLLOVER	UNSAF-SPD	DYLG	DRY	SS INJ	06-09-2021	300515126	
(45) MCCURTAIN				(00)	HWY: US-259			AT: 00.01 before GOLF COURSE													
45		16		11.89			NO	Y	S	-	1	3		F-O POLE-OTHER	UNSAF-SPD	DYLG	WET	P INJ	04-30-2012	300120199	
(45) MCCURTAIN				(00)	HWY: US-259			AT: GOLF COURSE													
45		16		11.90	GOLF COURSE	DRIVEWAY	YES	Y	N	N	2	1		ANGLE-TURNING	IMP-PASS	DYLG	DRY	SS INJ	06-24-2016	300266504	
(45) MCCURTAIN				(00)	HWY: US-259			AT: 00.01 before WHIPPOORWILL LN.													
45		16		11.95		DRIVEWAY	NO	Y	N	N	2			ANGLE-TURNING	IMP-PASS	DYLG	DRY	PDO	09-18-2020	300481474	
(45) MCCURTAIN				(00)	HWY: US-259			AT: WHIPPOORWILL LN.													
45		16		11.96	WHIPPOORWILL LN.		NO	Y	S	-	1			F-O TREE	UNSAF-SPD	DYLG	WET	PDO	05-27-2014	300187039	
(45) MCCURTAIN				(00)	HWY: US-259			AT: 00.07 before CEDAR CK SOUTH													
45		16		12.10			NO	Y	N	-	1	1		ROLLOVER	UNSAF-SPD	DYLG	WET	P INJ	03-08-2012	300115887	
(45) MCCURTAIN				(00)	HWY: US259A			AT: 00.08 after BEG 35 MPH													
45		20		00.08			NO	Y	E	-	1	1		ROLLOVER	NEG-DRVING	DYLG	DRY	N-I INJ	12-04-2020	300495452	
(45) MCCURTAIN				(00)	HWY: US259A			AT: 00.20 after BEG 35 MPH													
45		20		00.20			NO	Y	N	-	1			F-O TRAFF-SIGN	UNSAF-SPD	DARK	DRY	PDO	03-08-2013	130791267	
(45) MCCURTAIN				(00)	HWY: US259A			AT: 00.26 after BEG 35 MPH													
45		20		00.26			NO	Y	E	-	1			F-O GUARDRL-FACE	D-W-I	DARK	DRY	PDO	11-10-2012	300137736	
(45) MCCURTAIN				(00)	HWY: US259A, US-259A			AT: 00.08 after OAK RIDGE													

* INCLUDES SUSPECTED SERIOUS, NON-INCAPACITATING, AND POSSIBLE INJURIES.



HIGHWAY SYSTEM COLLISION LISTING

Date Range: 01-01-2012 Thru 12-31-2021

Program Provided by:
 Traffic Engineering Division
 Collision Analysis and Safety Branch
 (405) 522-0985
 Created: 02/10/2023 by ODOT Safety Branch

				HIGHWAY COLLISIONS		CITY STREET COLLISIONS		COUNTY ROAD COLLISIONS					TOTAL COLLISIONS							
Cnty	City	CS #	Int. #	Mile Post	Location	Features	Int. Related	On Map	Dir. 1	Dir. 2	# Veh.	# Inj.*	# Fat.	Type of Collision	Unsafe Unlawful	Lighting Cond.	Roadway Cond.	Severity	Date	DPS Case #
45		20		09.68			NO	Y	W	-	1	1		F-O TREE	INATT	DYLGT	WET	P INJ	05-27-2014	300187040
(45) MCCURTAIN				(05) BROKEN BOW		HWY: US259A, US-259A					AT: 00.54 after OAK RIDGE									
45	05	20		10.14			NO	Y	E	-	1			ROLLOVER	INATT	DARK	DRY	PDO	08-26-2015	300232986

23 USC 409

* INCLUDES SUSPECTED SERIOUS, NON-INCAPACITATING, AND POSSIBLE INJURIES.



County : MCCURTAIN
City : 00

COUNTY ROAD COLLISION LISTING

Date Range: 01-01-2012 Thru 12-31-2021

Program Provided by:
Traffic Engineering Division
Collision Analysis and Safety Branch
(405) 522-0985
Created: 02/10/2023 by ODOT Safety Branch

Street One	Intersecting Street	Int. Relation	RFC #	RFC MP	Features	On Map	Dir1	Dir2	# Veh.	# Inj*	# Fat.	Type Of Collision	Unsafe Unlawful	Lighting Cond.	Roadway Cond.	Severity	Date	DPS Case #
0411	0765	NO			DRIVEWAY	Y	N	W	2			ANGLE-TURNING	F-YIELD	DYLG	DRY	PDO	2012-09-06	300131406
0414	0765	NO			UNVERIFIED UNL INSUF IN	Y	W	-	1	1		F-O TREE	UNSAF-SPD	DYLG	DRY	N-I INJ	2020-11-19	300489570
0414	0765	NO			UNVERIFIED UNL ACCIDENT	Y	W	-	1			F-O CULVERT	INATT	DYLG	DRY	PDO	2021-04-18	300507377
0419	0704	NO				Y	E	W	2	1		SIDESWIPE-OPP	L-CENTER	DYLG	DRY	P INJ	2021-06-16	300515323
0419	0745	NO			UNVERIFIED UNL ACCIDENT	Y	N	-	1			F-O POLE-OTHER	D-W-I	DARK	MUD	PDO	2019-08-10	300427355
0419	0764	NO			UNVERIFIED UNL ACCIDENT	Y	E	W	2			SIDESWIPE-OPP	OTHER	DYLG	DRY	PDO	2018-11-30	300390891
0432	0729	NO				Y	W	W	2			OTH-BACKING	IMP-BACK	DYLG	DRY	PDO	2018-05-20	300361833
0435	0745	NO				Y	W	-	1	1		F-O TREE	INATT	DYLG	DRY	P INJ	2014-07-21	300191471
0436	0725	NO				Y	W	-	1	1		F-O UTIL-POLE	UNSAF-SPD	DYLG	DRY	P INJ	2018-07-05	300368496
0437	0000- UNLOCATABLE	NO			UNVERIFIED UNL ACCIDENT	Y	W	E	2			HEAD-ON	INATT	DYLG	DRY	PDO	2021-06-27	300518387
0437	0725	NO				Y	W	W	2			OTH-BACKING	IMP-BACK	DYLG	DRY	PDO	2018-05-09	300360031

* INCLUDES SUSPECTED SERIOUS, NON-INCAPACITATING, AND POSSIBLE INJURIES.



County : MCCURTAIN
City : 00

COUNTY ROAD COLLISION LISTING

Date Range: 01-01-2012 Thru 12-31-2021

Program Provided by:
Traffic Engineering Division
Collision Analysis and Safety Branch
(405) 522-0985
Created: 02/10/2023 by ODOT Safety Branch

Street One	Intersecting Street	Int. Relation	RFC #	RFC MP	Features	On Map	Dir1	Dir2	# Veh.	# Inj*	# Fat.	Type Of Collision	Unsafe Unlawful	Lighting Cond.	Roadway Cond.	Severity	Date	DPS Case #
0437	0728	NO				Y	S	-	1	1		F-O GROUND	UNSAF-SPD	DARK	DRY	P INJ	2012-06-19	300125676
0439	0727	NO			UNL ACCIDENT UNVERIFIED	Y	E	-	1			F-O TREE	NO-IMP-ACT	DYLG	MUD	PDO	2020-03-01	300456771
0451	0707	NO				Y	W	-	1	1		F-O TREE	D-W-I	DARK	DRY	N-I INJ	2021-09-17	300543237
0453	0701	NO				Y	E	-	1	1		F-O TREE	UNSAF-SPD	DARK	WET	P INJ	2020-04-05	300460513
0454	0703	NO			UNVERIFIED UNL ACCIDENT	Y	N	S	2			OTH-BACKING	IMP-BACK	DYLG	DRY	PDO	2020-11-13	300487668
0457	0685	NO				Y	S	-	1	1		F-O TREE	D-W-I	DARK	DRY	P INJ	2018-09-09	300383166
0725	0000- UNLOCATABLE	NO			UNVERIFIED UNL ACCIDENT	Y	W	-	2			OTHER	UNSAF-SPD	DYLG	DRY	PDO	2020-07-25	300474210

* INCLUDES SUSPECTED SERIOUS, NON-INCAPACITATING, AND POSSIBLE INJURIES.



County : PUSHMATAHA
 City : 00

COUNTY ROAD COLLISION LISTING
 Date Range: 01-01-2012 Thru 12-31-2021

Program Provided by:
 Traffic Engineering Division
 Collision Analysis and Safety Branch
 (405) 522-0985
 Created: 02/10/2023 by ODOT Safety Branch

Street One	Intersecting Street	Int. Relation	RFC #	RFC MP	Features	On Map	Dir1	Dir2	# Veh.	# Inj*	# Fat.	Type Of Collision	Unsafe Unlawful	Lighting Cond.	Roadway Cond.	Severity	Date	DPS Case #
0830	0645	NO	56C	12.87		Y	S	-	1			ANIMAL	DEER	DARK	DRY	PDO	2015-01-30	300210777

USE RESTRICTED

23 USC 409

* INCLUDES SUSPECTED SERIOUS, NON-INCAPACITATING, AND POSSIBLE INJURIES.



STUDY CRITERIA

Date Range: 01-01-2012 Thru 12-31-2021

Program Provided by:
 Traffic Engineering Division
 Collision Analysis and Safety Branch
 (405) 522-0985
 Created: 02/10/2023 by ODOT Safety Branch

ROADWAY / REGION

QUERY OVER		SELECTIONS
Draw Area on Map	User Selection on Map	

DATE

Date Range	01-01-2012 to 12-31-2021
------------	--------------------------

REPORT SECTIONS

Collision Map & Study Totals	(Included)
Collision Analysis Tables	(Included)
- Totals By City, Hwy Class	Checked
- Other Analysis Tables	Checked
Collision Listing	(Included)
- Highway Collision Listing	Checked, By Control Section
- City Street Collision Listing	Checked
- County Road Collision Listing	Checked
Query Criteria	(Included)

FILTER COLLISIONS

Roadway Type	All Collision Data
Incl. Crashes Assoc. w/ Every Int.	Checked
Environment Fields	

REPORT FORMAT OPTIONS

Print Watermark	Checked
Print DPS Case Numbers	Checked

23 USC 409