



















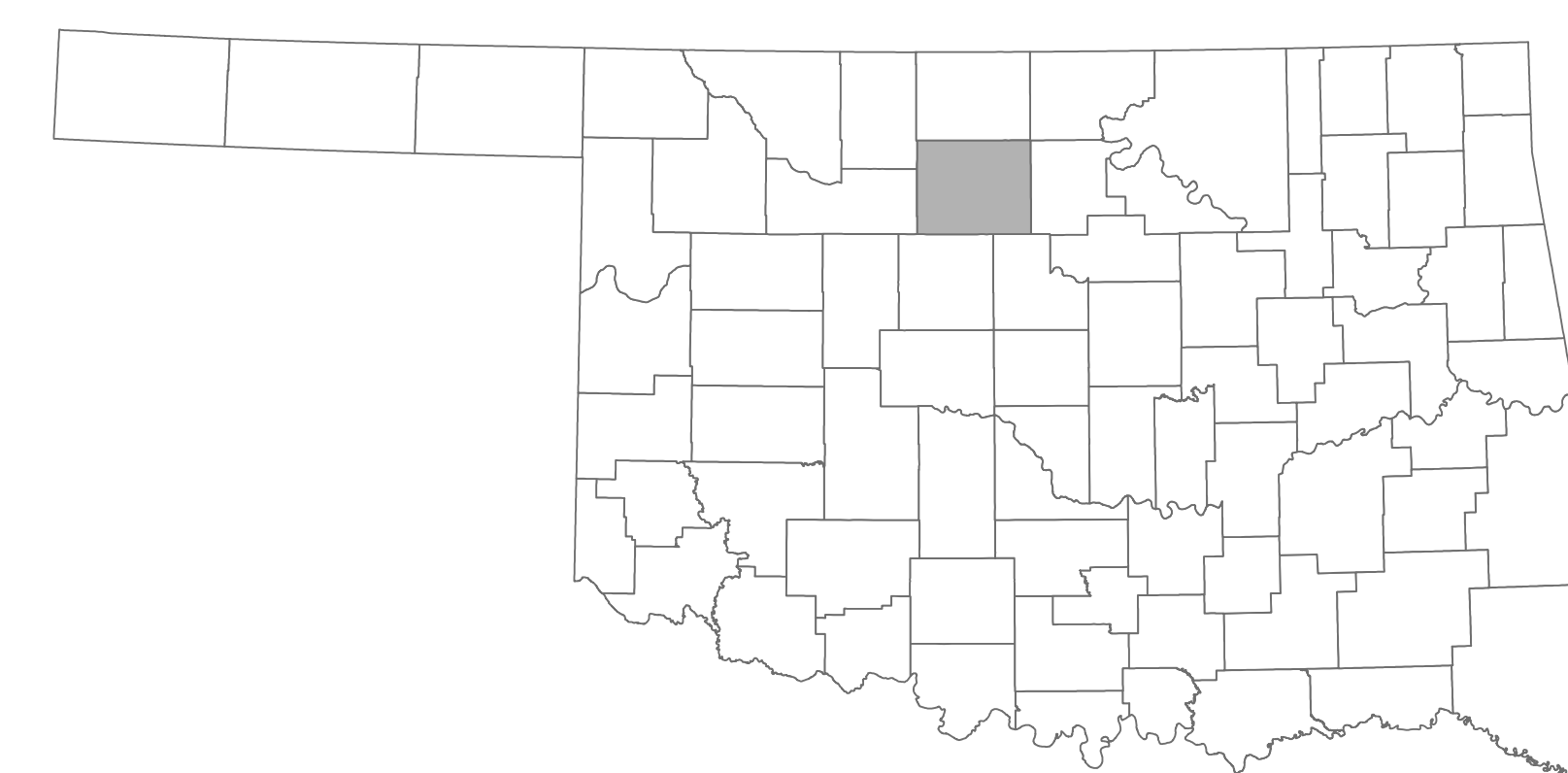
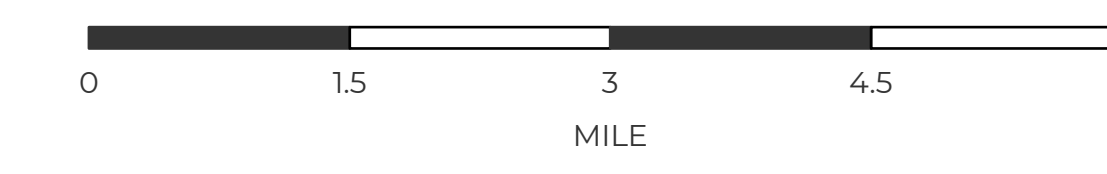


# GARFIELD COUNTY

CENSUS YEAR 2020 POPULATION: 62,846

-  INTERSTATE
-  U.S. HIGHWAY
-  STATE HIGHWAY
-  HIGHWAY
-  COLLECTOR
-  LOCAL ROAD
-  ASPHALT
-  CONCRETE
-  BRICK
-  UNPAVED
-  BRIDGE
-  STREAM
-  LAKE
-  WILDLIFE REFUGE AREA
-  WILDLIFE MANAGEMENT AREA
-  STATE PARK
-  US MILITARY INSTALLATION
-  CITY LIMIT
-  COUNTY COMMISSIONER DISTRICT
-  COUNTY LINE



THIS MAP INDICATES THOSE ROADS KNOWN TO THE DEPARTMENT TO BE OPEN TO PUBLIC TRAVEL. PLACEMENT OF A ROAD ON THE MAP HAS NO RELATIONSHIP TO MAINTENANCE RESPONSIBILITY BY ANY LEVEL OF GOVERNMENT.

COPIES OF THIS MAP ARE AVAILABLE FOR PUBLIC USE AT NOMINAL COST.  
 ADDRESS:  
 OKLAHOMA DEPARTMENT OF TRANSPORTATION  
 PRINTING SERVICES  
 200 NE 21ST STREET  
 OKLAHOMA CITY, OKLAHOMA 73105-3204  
 PHONE: (405) 521-2666

ALL RIGHTS RESERVED - COMPUTER GENERATED  
 APRIL 2, 2024

