

* The color of the background or dots represents functional class for the Proposed FC Route and Inventory Direction Arrow.

All roads along urban area boundaries are considered to be inside urban area unless noted otherwise on map.

Functional Classification

- Interstate
- Other Freeway & Expressway
- Other Principal Arterial
- Minor Arterial
- Major Collector
- Minor Collector
- Local
- Inventory Direction*
- - - Proposed FC Route*
- 1234C RFC NLF ID
- Commissioner District 1
- Commissioner District 2
- Commissioner District 3
- Cities
- Urban Areas

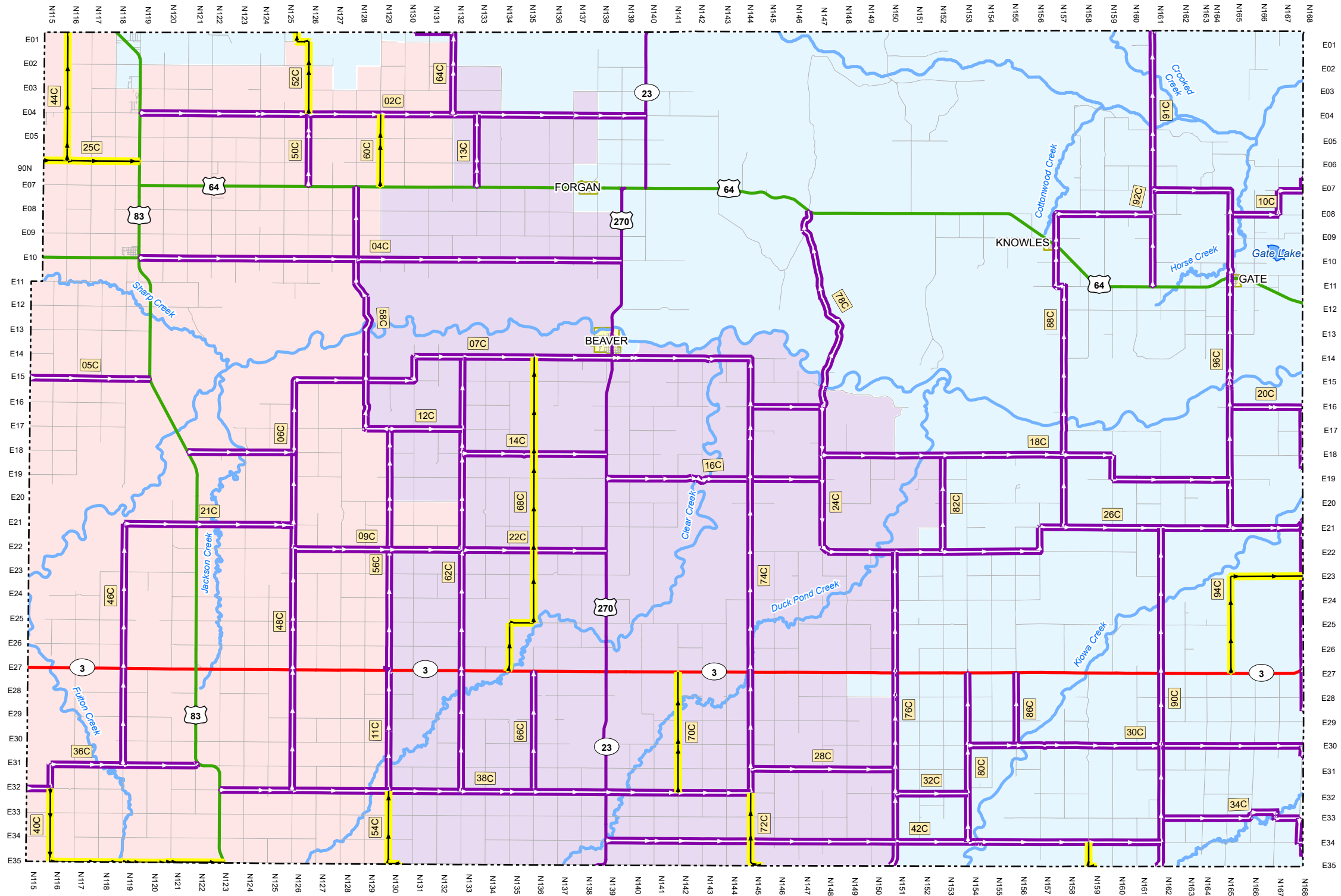


PREPARED BY:
TRANSPORTATION CABINET OFFICE
OF INFORMATION TECHNOLOGY
GEOSPATIAL DATA MANAGEMENT

ATOKA COUNTY (03)

Rural Functional Classification (RFC)

UPDATED: 1/9/2025



* The color of the background or dots represents functional class for the Proposed FC Route and Inventory Direction Arrow.

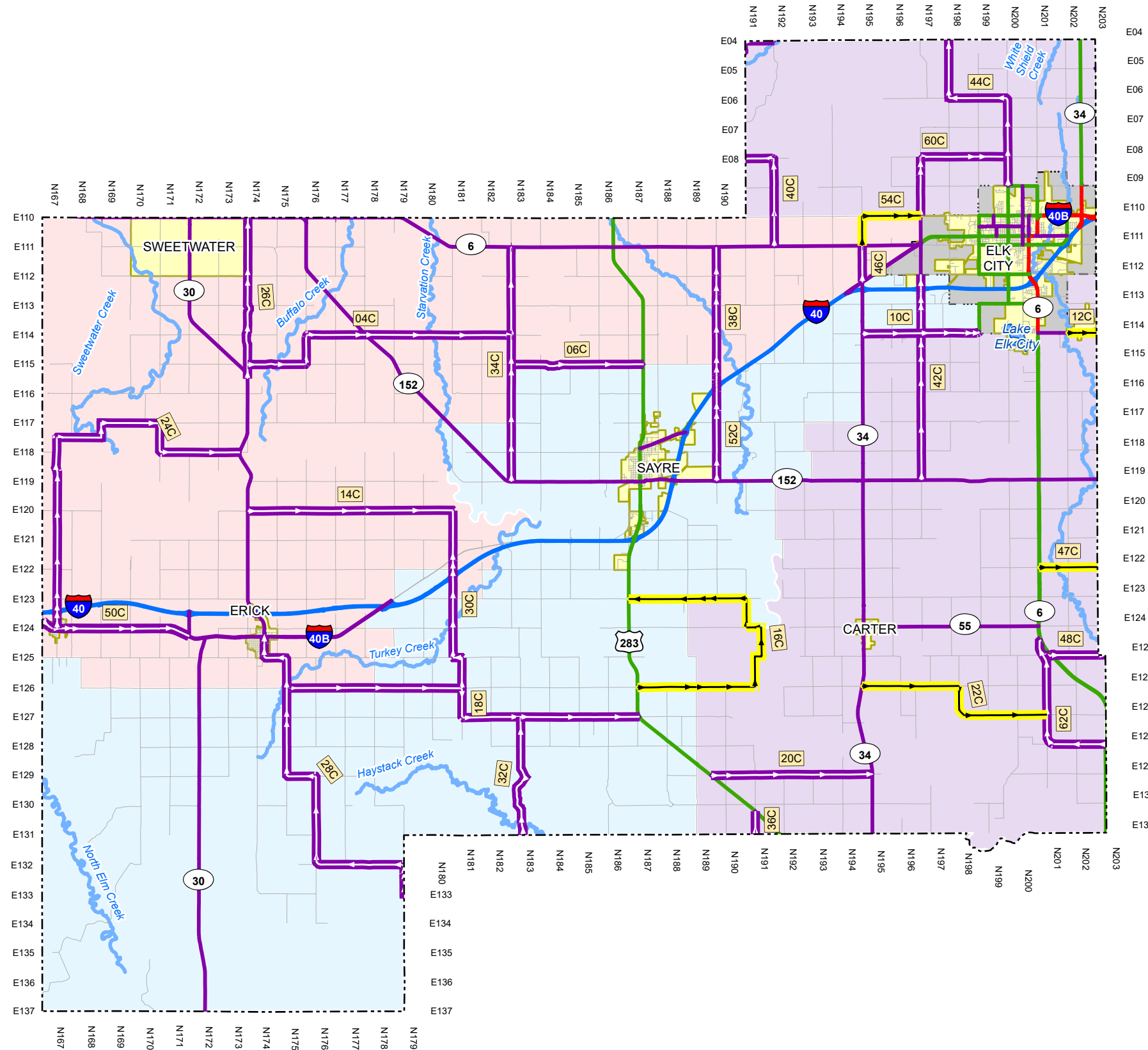
All roads along urban area boundaries are considered to be inside urban area unless noted otherwise on map.

Functional Classification			
	Interstate		Commissioner District 1
	Other Freeway & Expressway		Commissioner District 2
	Other Principal Arterial		Commissioner District 3
	Minor Arterial		Cities
	Major Collector		Urban Areas
	Minor Collector		Inventory Direction*
	Local		Proposed FC Route*
	1234C		RFC NLF ID

BEAVER COUNTY (04)

Rural Functional Classification (RFC)

UPDATED: 1/9/2025



* The color of the background or dots represents functional class for the Proposed FC Route and Inventory Direction Arrow.

All roads along urban area boundaries are considered to be inside urban area unless noted otherwise on map.

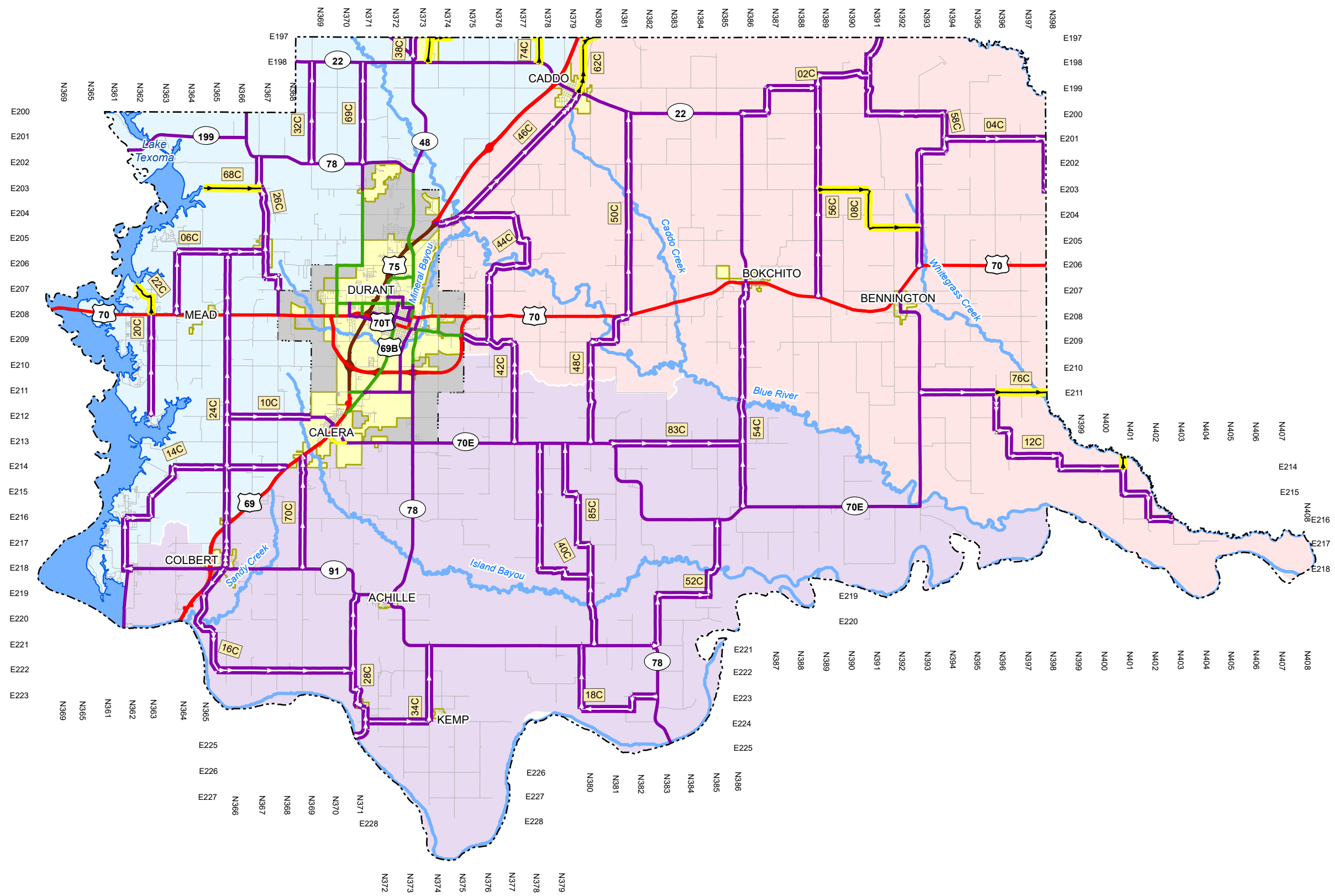
Functional Classification			
	Interstate		Commissioner District 1
	Other Freeway & Expressway		Commissioner District 2
	Other Principal Arterial		Commissioner District 3
	Minor Arterial		Cities
	Major Collector		Urban Areas
	Minor Collector		Local
	Inventory Direction*		Proposed FC Route*
	1234C		RFC NLF ID

BECKHAM COUNTY (05)

Rural Functional Classification (RFC)

UPDATED: 1/9/2025

PREPARED BY:
TRANSPORTATION CABINET OFFICE
OF INFORMATION TECHNOLOGY,
GEOSPATIAL DATA MANAGEMENT



* The color of the background or dots represents functional class for the Proposed FC Route and Inventory Direction Arrow.

All roads along urban area boundaries are considered to be inside urban area unless noted otherwise on map.

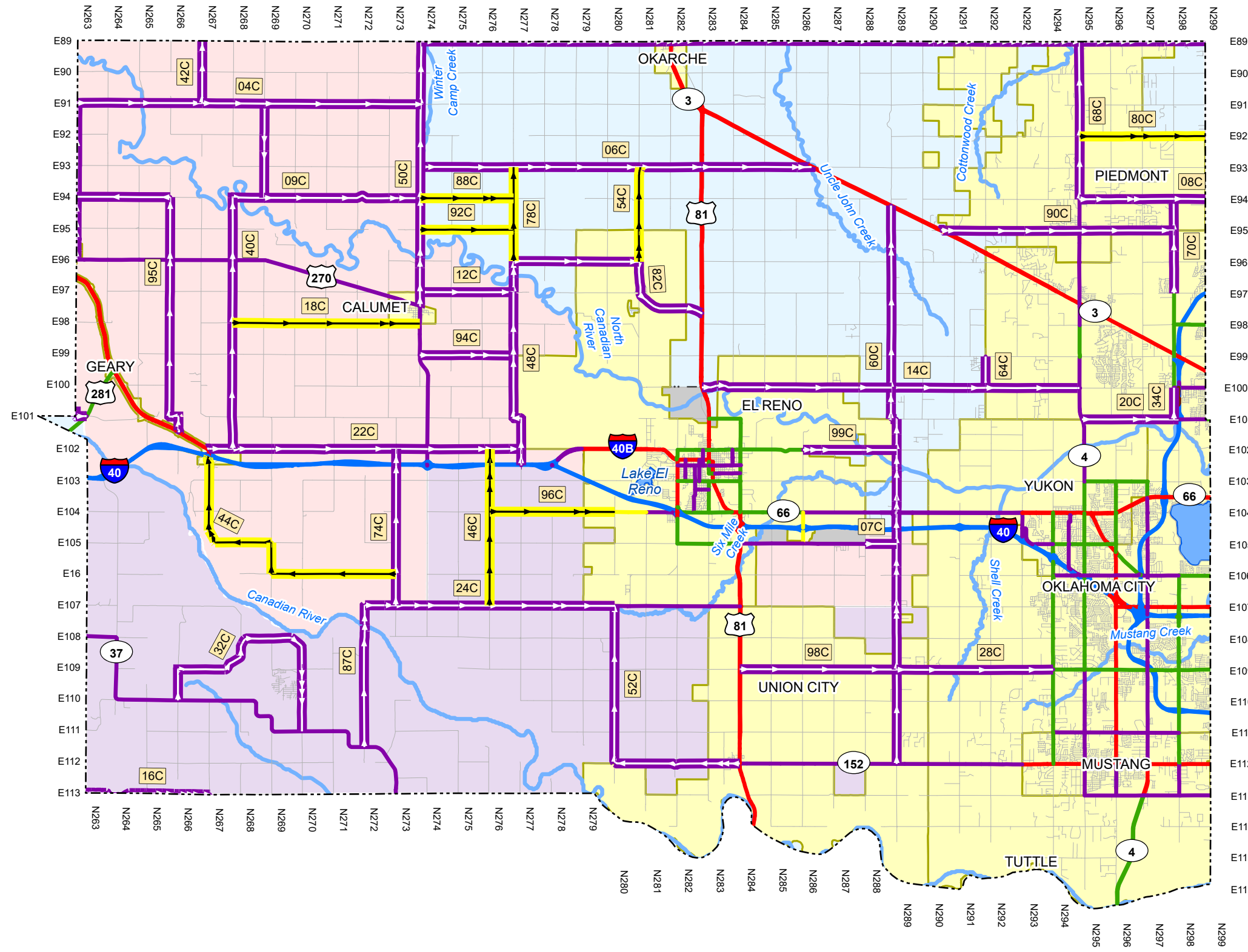
Functional Classification			
	Interstate		Commissioner District 1
	Other Freeway & Expressway		Commissioner District 2
	Other Principal Arterial		Commissioner District 3
	Minor Arterial		Cities
	Major Collector		Urban Areas
	Inventory Direction*		
	Proposed FC Route*		
	1234C RFC NLF ID		

BRYAN COUNTY (07)

Rural Functional Classification (RFC)

UPDATED: 1/9/2025

PREPARED BY:
TRANSPORTATION CABINET OFFICE
OF INFORMATION TECHNOLOGY
GEOSPATIAL DATA MANAGEMENT



* The color of the background or dots represents functional class for the Proposed FC Route and Inventory Direction Arrow.

All roads along urban area boundaries are considered to be inside urban area unless noted otherwise on map.

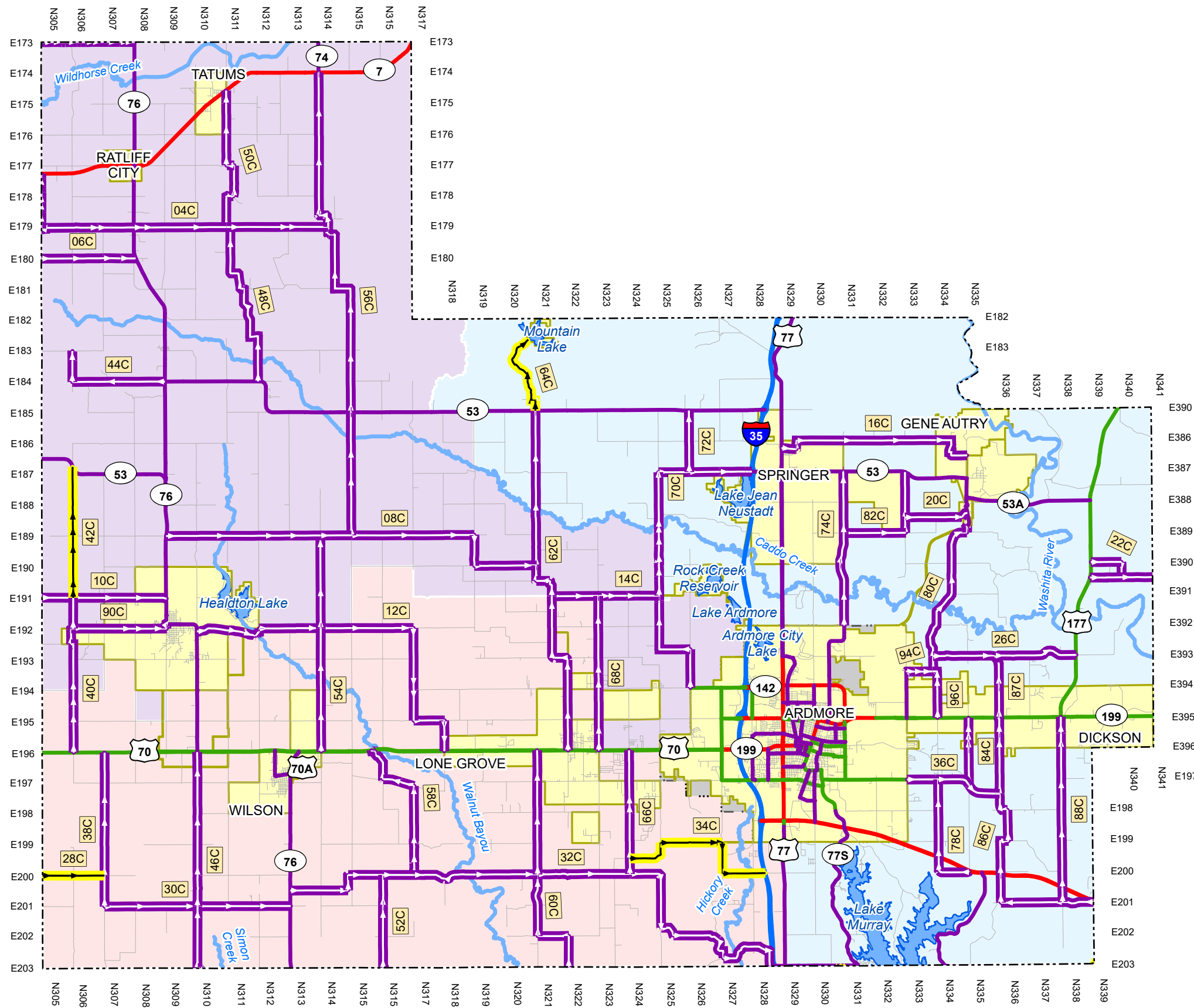
Functional Classification			
	Interstate		Commissioner District 1
	Other Freeway & Expressway		Commissioner District 2
	Other Principal Arterial		Commissioner District 3
	Minor Arterial		Cities
	Major Collector		Urban Areas
	Minor Collector		Inventory Direction*
	Local		Proposed FC Route*
	RFC NLF ID		

CANADIAN COUNTY (09)

Rural Functional Classification (RFC)

UPDATED: 1/9/2025

PREPARED BY:
TRANSPORTATION CABINET OFFICE
OF INFORMATION TECHNOLOGY
GEOSPATIAL DATA MANAGEMENT



* The color of the background or dots represents functional class for the Proposed FC Route and Inventory Direction Arrow.

All roads along urban area boundaries are considered to be inside urban area unless noted otherwise on map.

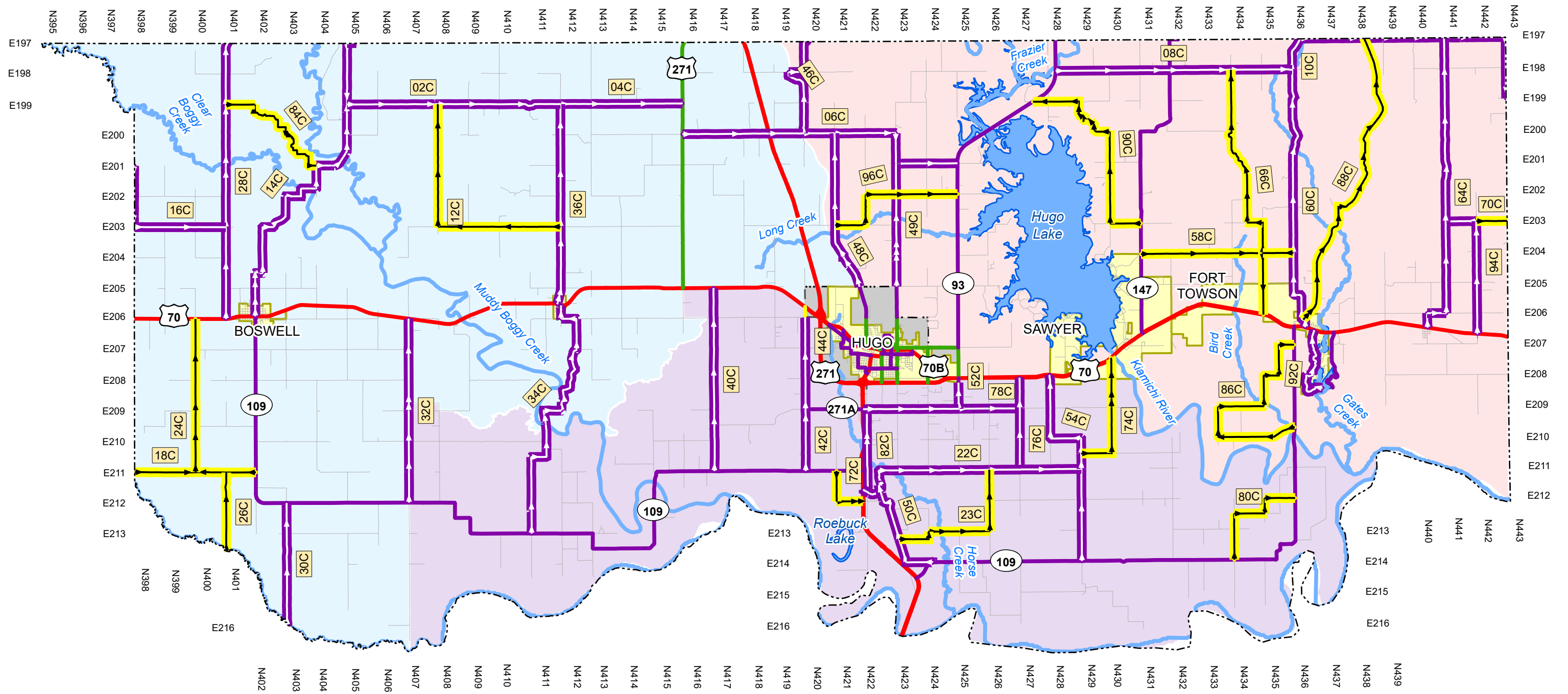
Functional Classification

- Interstate
- Other Freeway & Expressway
- Other Principal Arterial
- Minor Arterial
- Major Collector
- Minor Collector
- Local
- ▶ Inventory Direction*
- Proposed FC Route*
- 1234C RFC NLF ID
- Commissioner District 1
- Commissioner District 2
- Commissioner District 3
- Cities
- Urban Areas

CARTER COUNTY (10)

Rural Functional Classification (RFC)

UPDATED: 1/9/2025



* The color of the background or dots represents functional class for the Proposed FC Route and Inventory Direction Arrow.

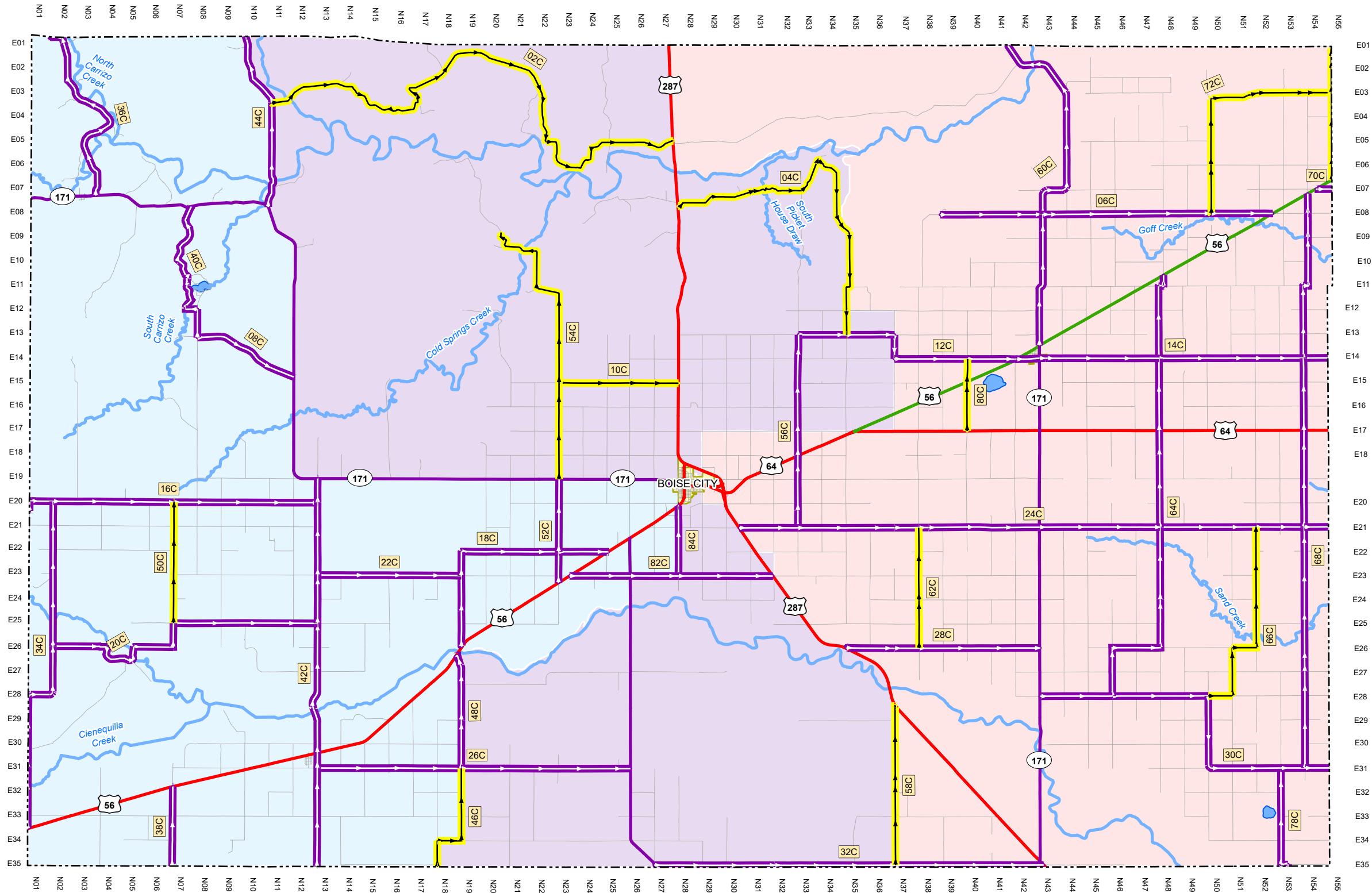
All roads along urban area boundaries are considered to be inside urban area unless noted otherwise on map.

Functional Classification			
	Interstate		Commissioner District 1
	Other Freeway & Expressway		Commissioner District 2
	Other Principal Arterial		Commissioner District 3
	Minor Arterial		Cities
	Major Collector		Urban Areas
	Minor Collector		
	Local		
	Inventory Direction*		
	Proposed FC Route*		
	1234C RFC NLF ID		

CHOCTAW COUNTY (12)

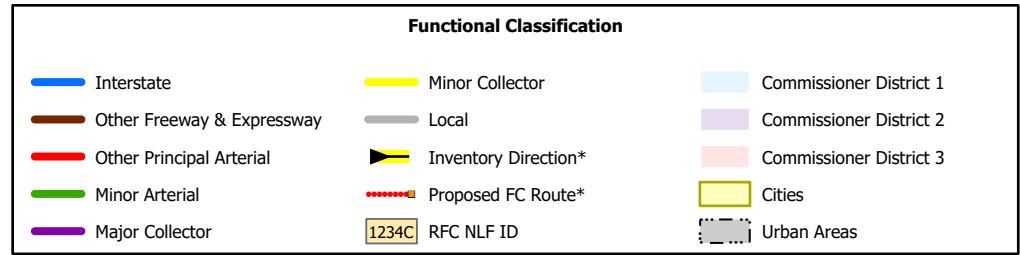
Rural Functional Classification (RFC)

UPDATED: 1/9/2025



* The color of the background or dots represents functional class for the Proposed FC Route and Inventory Direction Arrow.

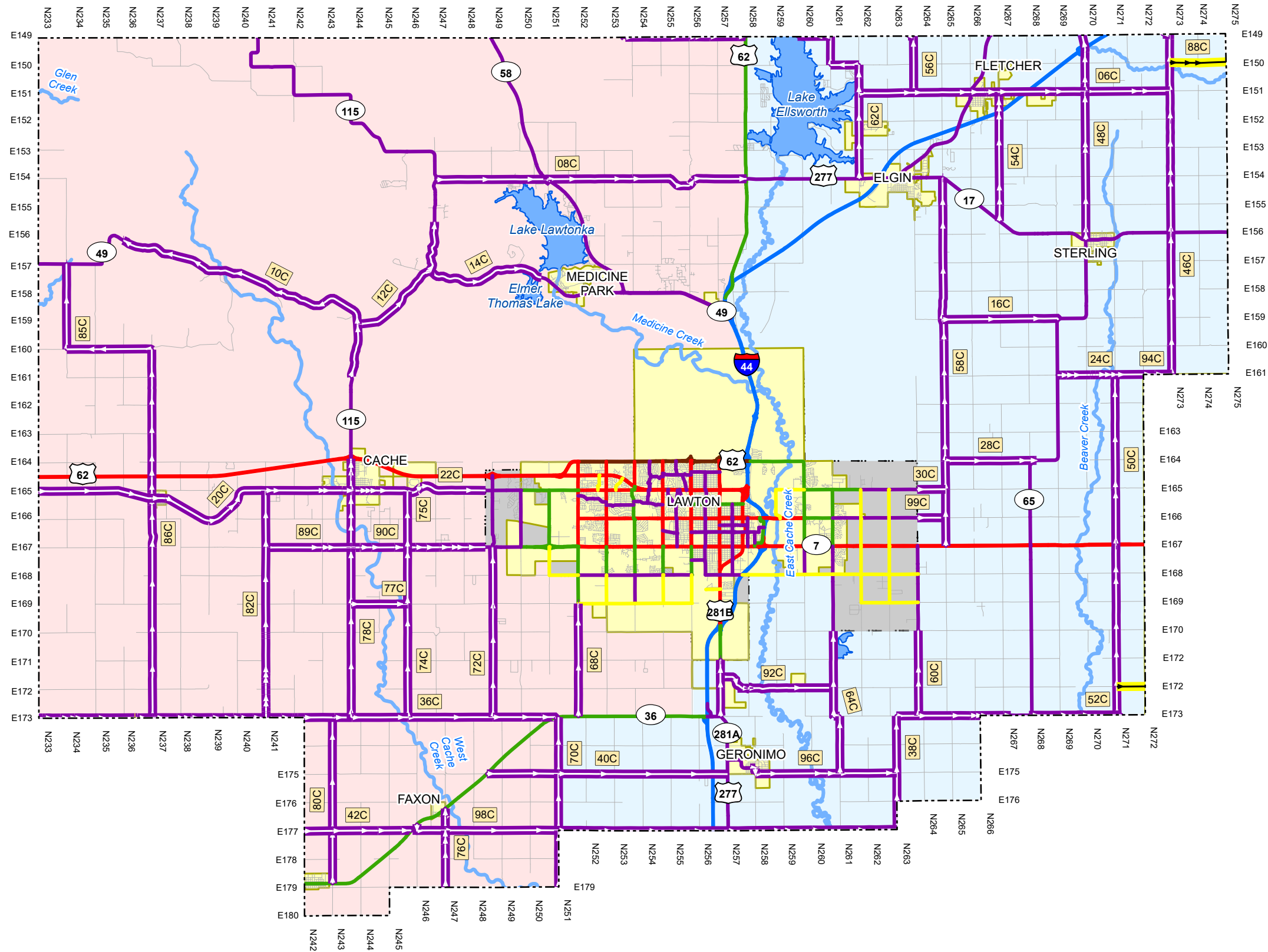
All roads along urban area boundaries are considered to be inside urban area unless noted otherwise on map.



CIMARRON COUNTY (13)

Rural Functional Classification (RFC)

UPDATED: 1/9/2025



* The color of the background or dots represents functional class for the Proposed FC Route and Inventory Direction Arrow.

All roads along urban area boundaries are considered to be inside urban area unless noted otherwise on map.

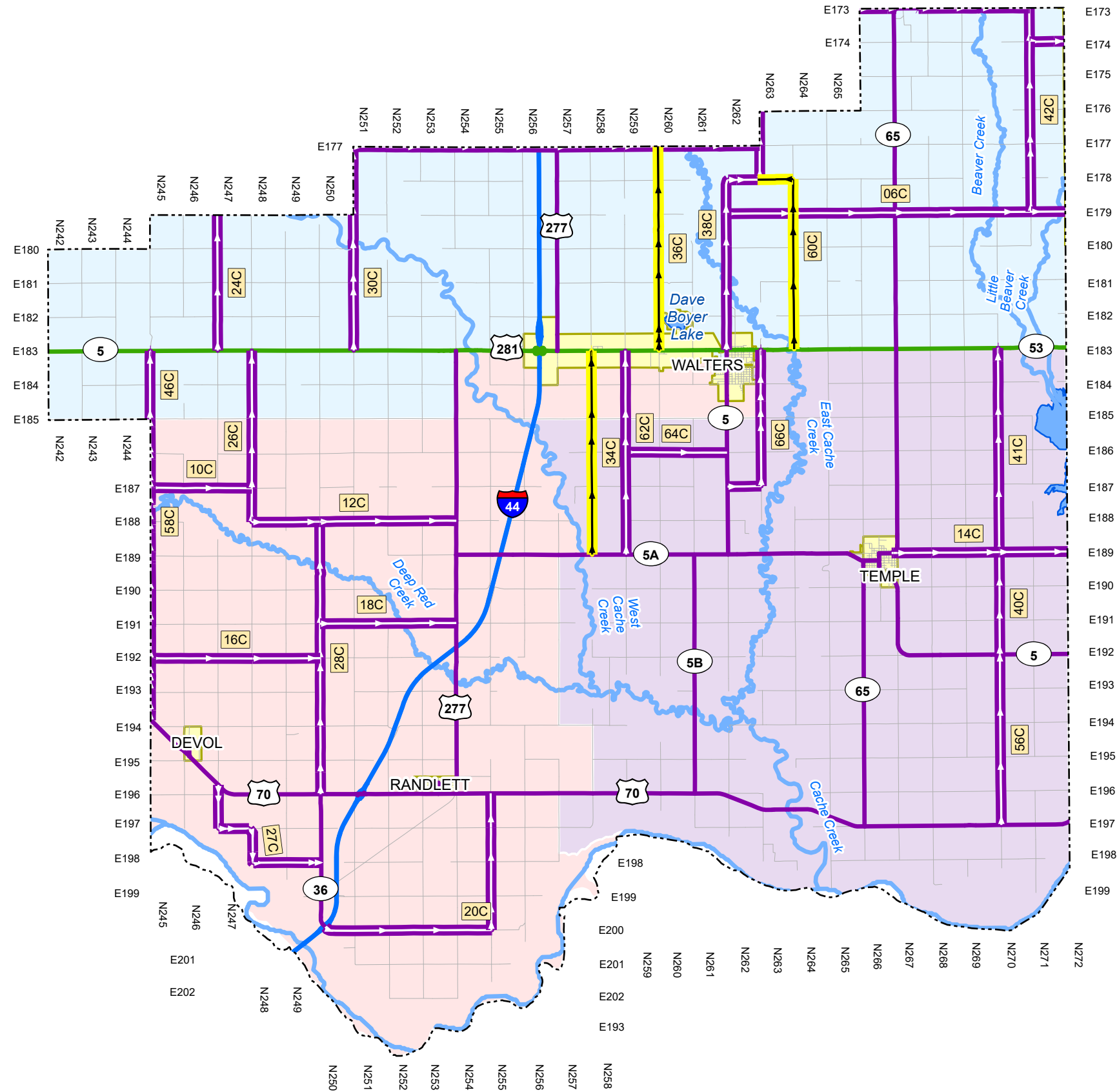
Functional Classification			
	Interstate		Commissioner District 1
	Other Freeway & Expressway		Commissioner District 2
	Other Principal Arterial		Commissioner District 3
	Minor Arterial		Cities
	Major Collector		Urban Areas
	Minor Collector		Inventory Direction*
	Local		Proposed FC Route*
	RFC NLF ID		

COMANCHE COUNTY (16)

Rural Functional Classification (RFC)

UPDATED: 1/9/2025

PREPARED BY:
TRANSPORTATION CABINET OFFICE
OF INFORMATION TECHNOLOGY
GEOSPATIAL DATA MANAGEMENT



* The color of the background or dots represents functional class for the Proposed FC Route and Inventory Direction Arrow.

All roads along urban area boundaries are considered to be inside urban area unless noted otherwise on map.

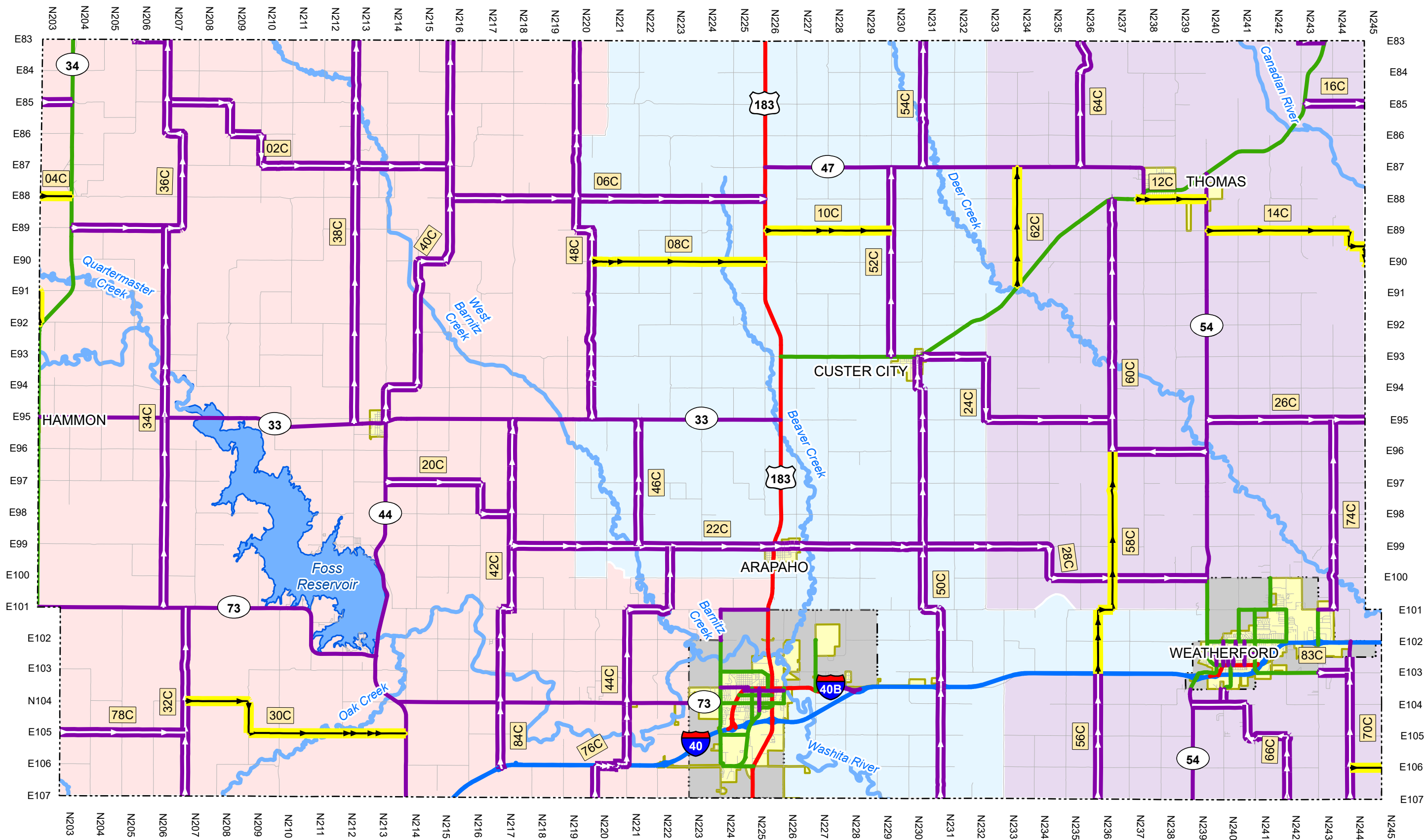
Functional Classification			
	Interstate		Commissioner District 1
	Other Freeway & Expressway		Commissioner District 2
	Other Principal Arterial		Commissioner District 3
	Minor Arterial		Cities
	Major Collector		Urban Areas
	Minor Collector		Inventory Direction*
	Local		Proposed FC Route*
	Inventory Direction*		RFC NLF ID
	Proposed FC Route*		
	RFC NLF ID		

COTTON COUNTY (17)

Rural Functional Classification (RFC)

UPDATED: 1/9/2025

PREPARED BY:
TRANSPORTATION CABINET OFFICE
OF INFORMATION TECHNOLOGY,
GEOSPATIAL DATA MANAGEMENT



* The color of the background or dots represents functional class for the Proposed FC Route and Inventory Direction Arrow.

All roads along urban area boundaries are considered to be inside urban area unless noted otherwise on map.

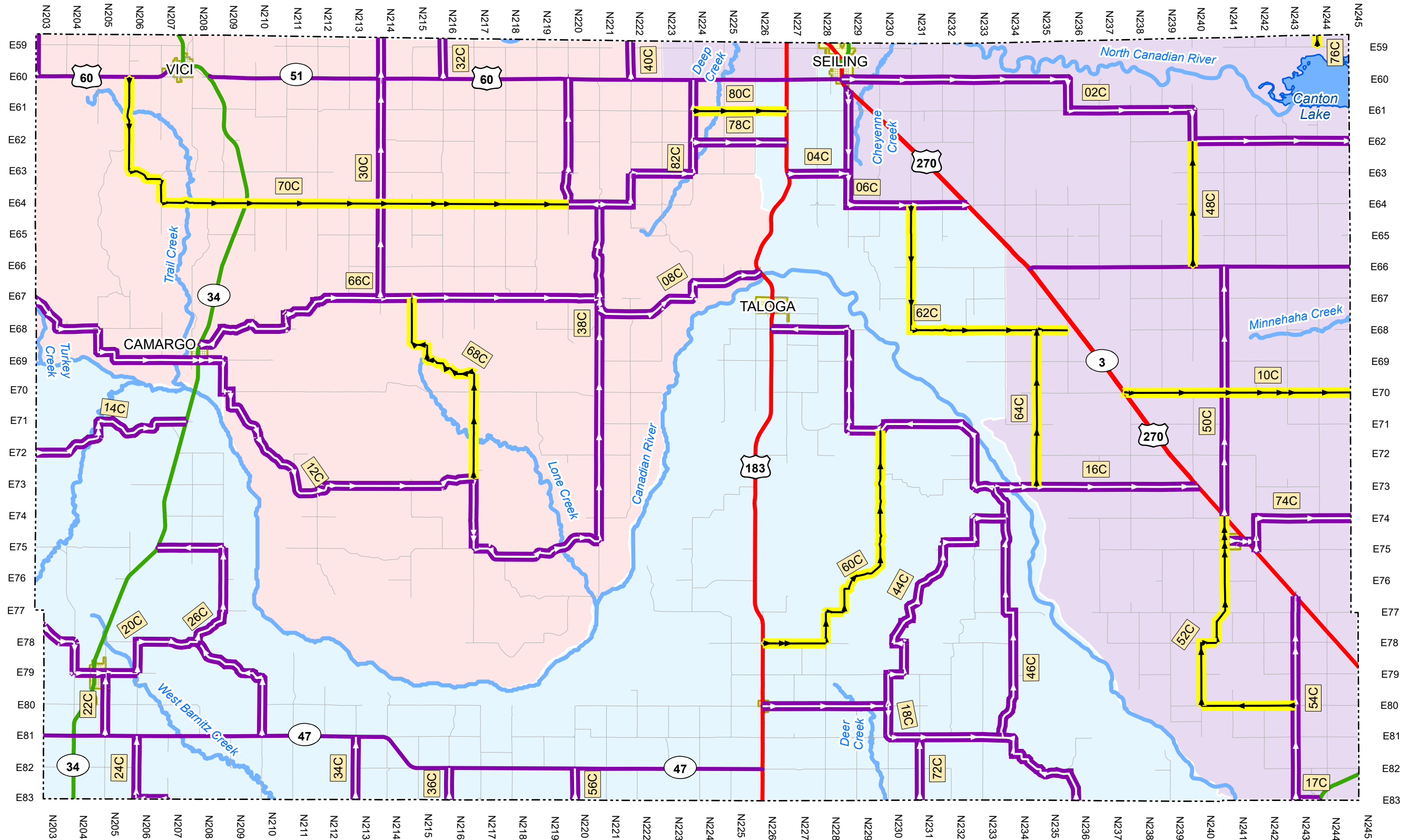
Functional Classification			
	Interstate		Commissioner District 1
	Other Freeway & Expressway		Commissioner District 2
	Other Principal Arterial		Commissioner District 3
	Minor Arterial		Cities
	Major Collector		Urban Areas
	Minor Collector		
	Local		
	Inventory Direction*		
	Proposed FC Route*		
	1234C RFC NLF ID		

CUSTER COUNTY (20)

Rural Functional Classification (RFC)

UPDATED: 1/9/2025

PREPARED BY:
TRANSPORTATION CABINET OFFICE
OF INFORMATION TECHNOLOGY
GEOSPATIAL DATA MANAGEMENT



* The color of the background or dots represents functional class for the Proposed FC Route and Inventory Direction Arrow.

All roads along urban area boundaries are considered to be inside urban area unless noted otherwise on map.

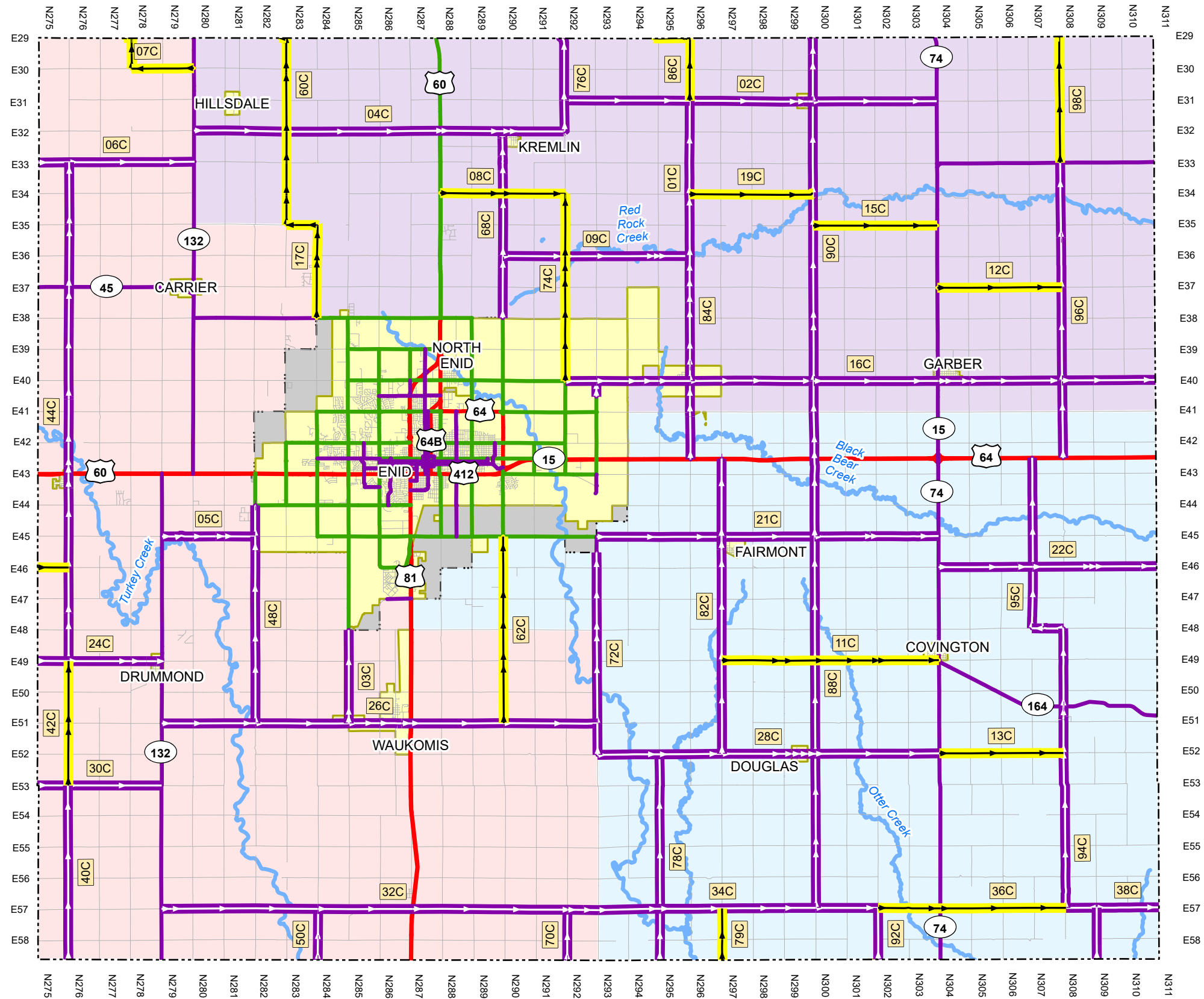
Functional Classification			
	Interstate		Commissioner District 1
	Other Freeway & Expressway		Commissioner District 2
	Other Principal Arterial		Commissioner District 3
	Minor Arterial		Cities
	Major Collector		Urban Areas
	Minor Collector		Local
	Inventory Direction*		Proposed FC Route*
	1234C RFC NLF ID		

DEWEY COUNTY (22)

Rural Functional Classification (RFC)

UPDATED: 1/9/2025

PREPARED BY:
TRANSPORTATION CABINET OFFICE
OF INFORMATION TECHNOLOGY,
GEOSPATIAL DATA MANAGEMENT



* The color of the background or dots represents functional class for the Proposed FC Route and Inventory Direction Arrow.

All roads along urban area boundaries are considered to be inside urban area unless noted otherwise on map.

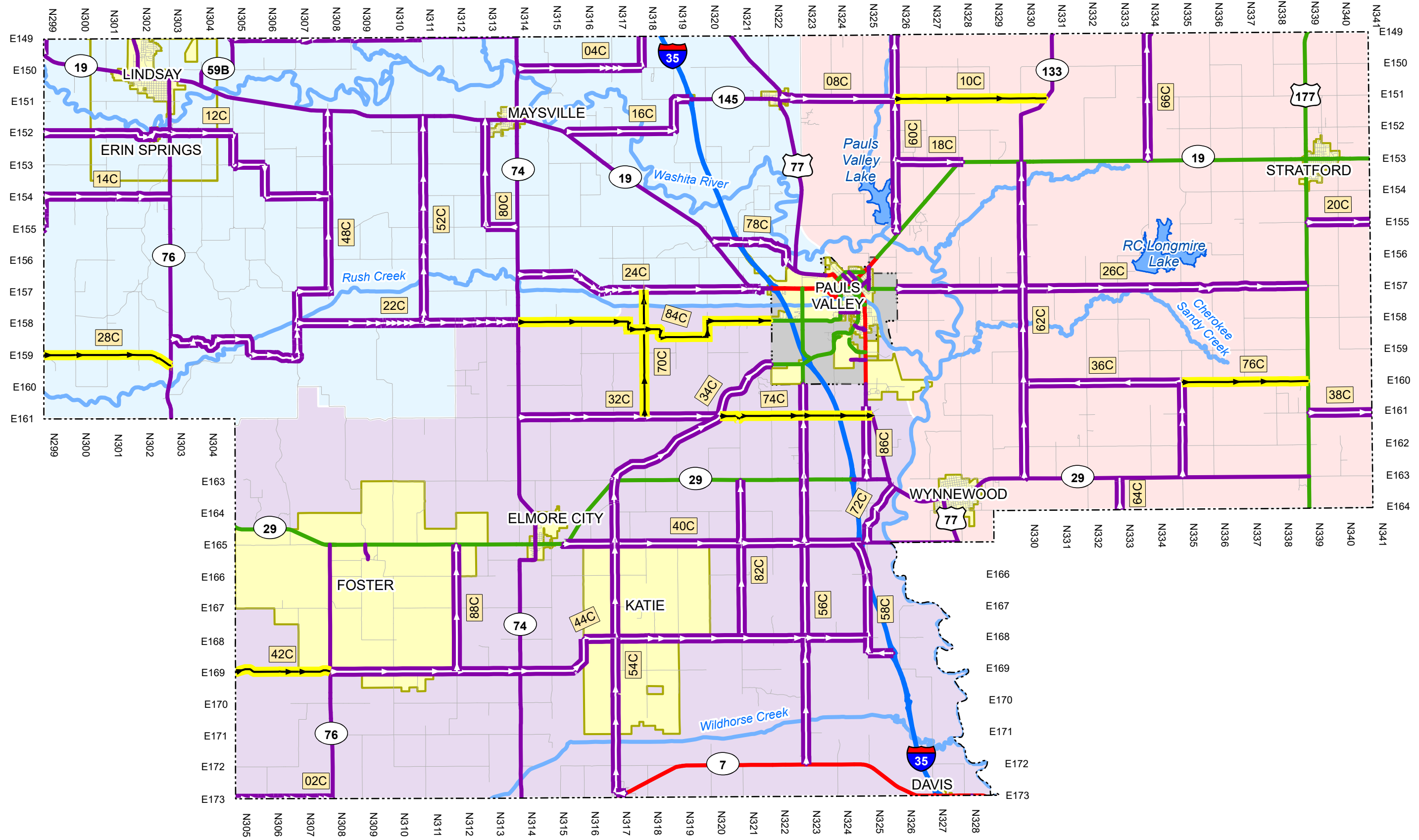
Functional Classification			
	Interstate		Commissioner District 1
	Other Freeway & Expressway		Commissioner District 2
	Other Principal Arterial		Commissioner District 3
	Minor Arterial		Cities
	Major Collector		Urban Areas
	Minor Collector		Inventory Direction*
	Local		Proposed FC Route*
	1234C		RFC NLF ID

PREPARED BY:
TRANSPORTATION CABINET OFFICE
OF INFORMATION TECHNOLOGY
GEOSPATIAL DATA MANAGEMENT

GARFIELD COUNTY (24)

Rural Functional Classification (RFC)

UPDATED: 1/9/2025



* The color of the background or dots represents functional class for the Proposed FC Route and Inventory Direction Arrow.

All roads along urban area boundaries are considered to be inside urban area unless noted otherwise on map.

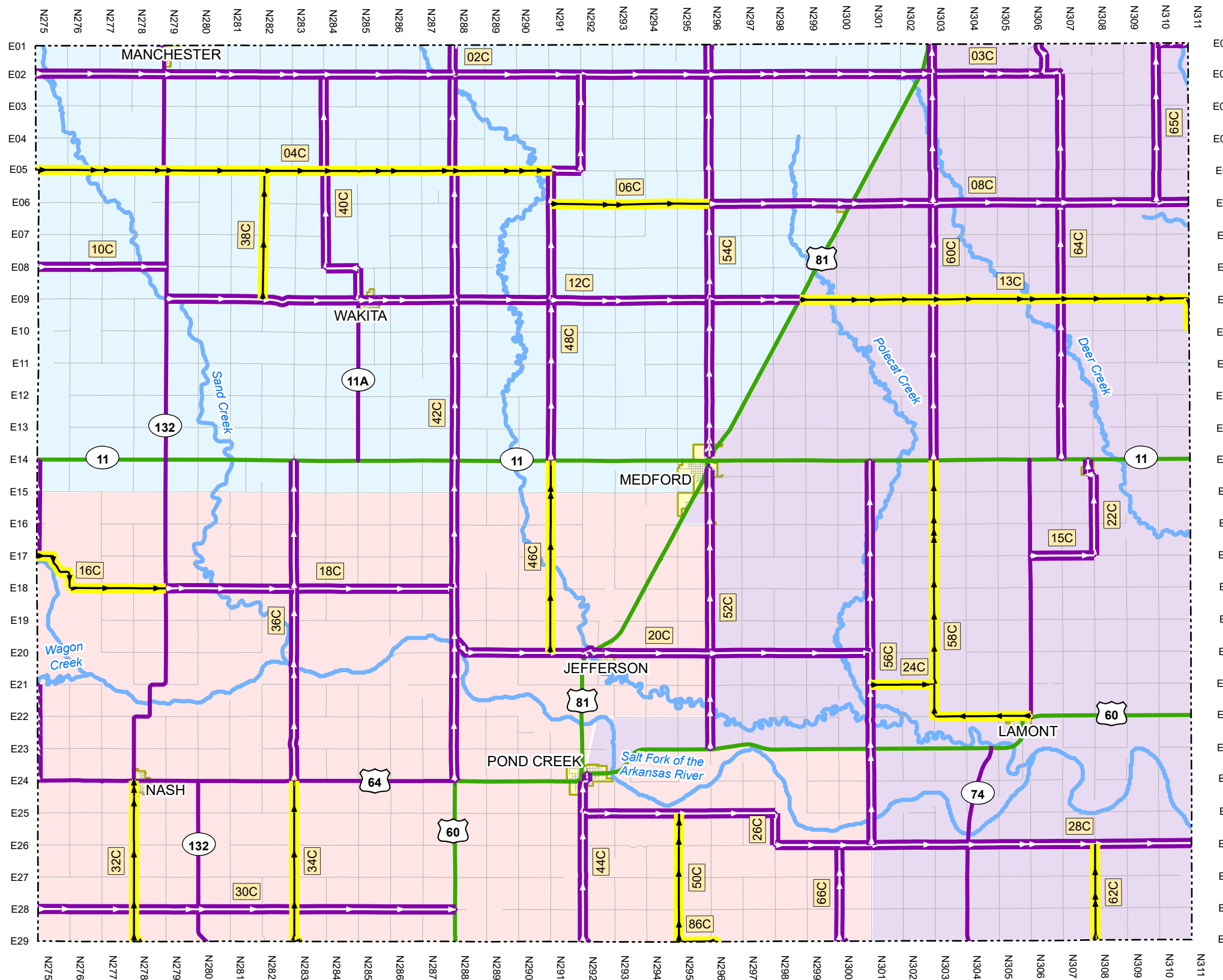
Functional Classification			
	Interstate		Commissioner District 1
	Other Freeway & Expressway		Commissioner District 2
	Other Principal Arterial		Commissioner District 3
	Minor Arterial		Cities
	Major Collector		Urban Areas
	Minor Collector		
	Local		
	Inventory Direction*		
	Proposed FC Route*		
	RFC NLF ID		

GARVIN COUNTY (25)

Rural Functional Classification (RFC)

UPDATED: 1/9/2025

PREPARED BY:
TRANSPORTATION CABINET OFFICE
OF INFORMATION TECHNOLOGY,
GEOSPATIAL DATA MANAGEMENT



* The color of the background or dots represents functional class for the Proposed FC Route and Inventory Direction Arrow.

All roads along urban area boundaries are considered to be inside urban area unless noted otherwise on map.

Functional Classification

- Interstate
- Other Freeway & Expressway
- Other Principal Arterial
- Minor Arterial
- Major Collector
- Minor Collector
- Local
- Inventory Direction*
- Proposed FC Route*
- 1234C RFC NLF ID
- Commissioner District 1
- Commissioner District 2
- Commissioner District 3
- Cities
- Urban Areas

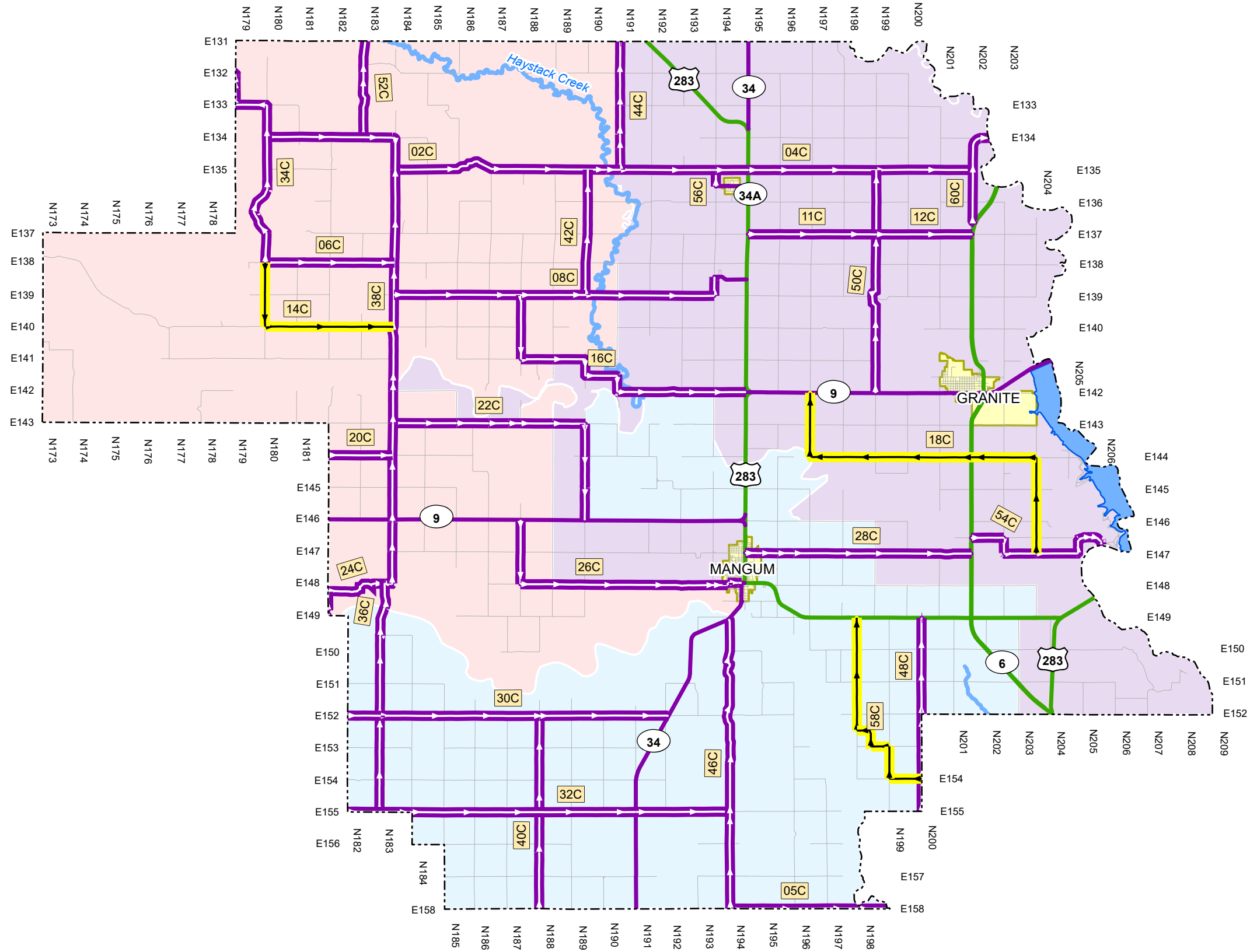
GRANT COUNTY (27)

Rural Functional Classification (RFC)

UPDATED: 1/9/2025

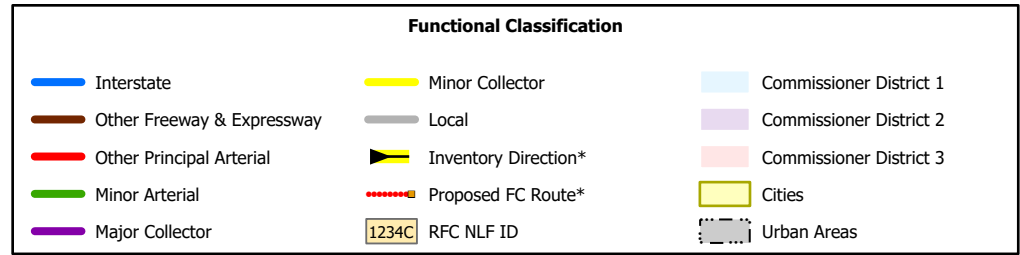


PREPARED BY:
TRANSPORTATION CABINET OFFICE
OF INFORMATION TECHNOLOGY,
GEOSPATIAL DATA MANAGEMENT



* The color of the background or dots represents functional class for the Proposed FC Route and Inventory Direction Arrow.

All roads along urban area boundaries are considered to be inside urban area unless noted otherwise on map.



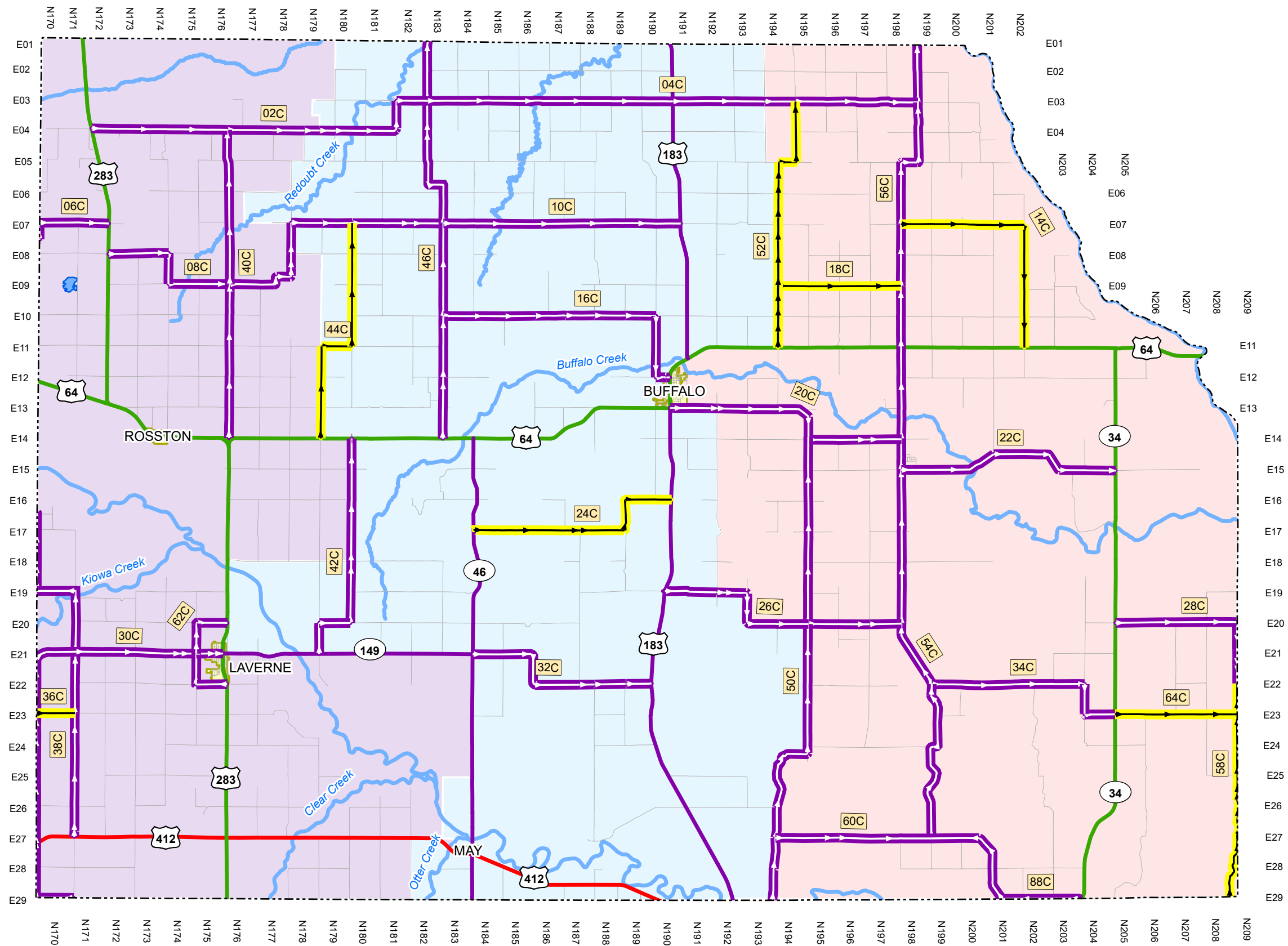
GREER COUNTY (28)

Rural Functional Classification (RFC)

UPDATED: 1/9/2025



PREPARED BY:
TRANSPORTATION CABINET OFFICE
OF INFORMATION TECHNOLOGY,
GEOSPATIAL DATA MANAGEMENT



* The color of the background or dots represents functional class for the Proposed FC Route and Inventory Direction Arrow.

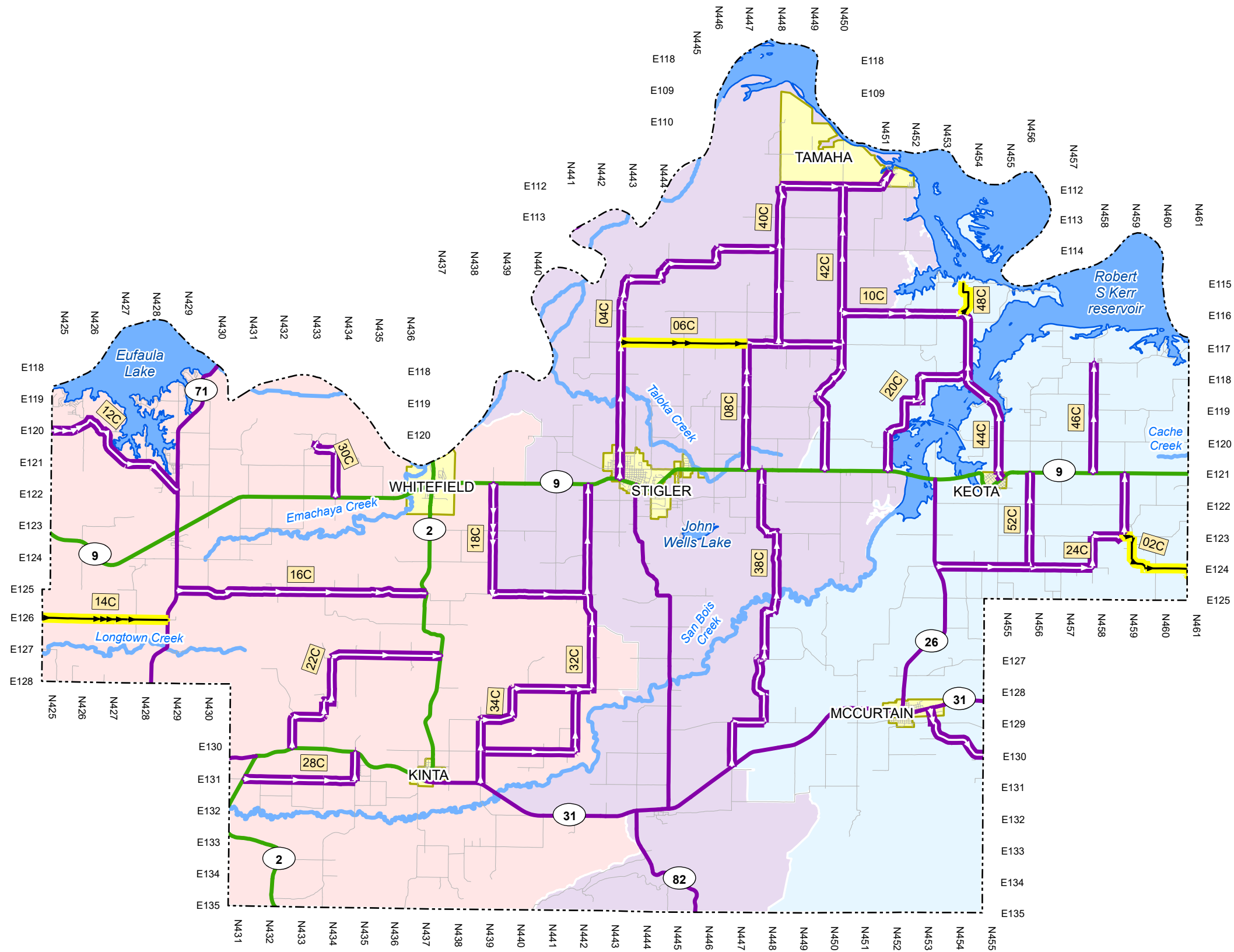
All roads along urban area boundaries are considered to be inside urban area unless noted otherwise on map.

Functional Classification			
	Interstate		Commissioner District 1
	Other Freeway & Expressway		Commissioner District 2
	Other Principal Arterial		Commissioner District 3
	Minor Arterial		Cities
	Major Collector		Urban Areas
	Minor Collector		Inventory Direction*
	Proposed FC Route*		RFC NLF ID

HARPER COUNTY (30)

Rural Functional Classification (RFC)

UPDATED: 1/9/2025



* The color of the background or dots represents functional class for the Proposed FC Route and Inventory Direction Arrow.

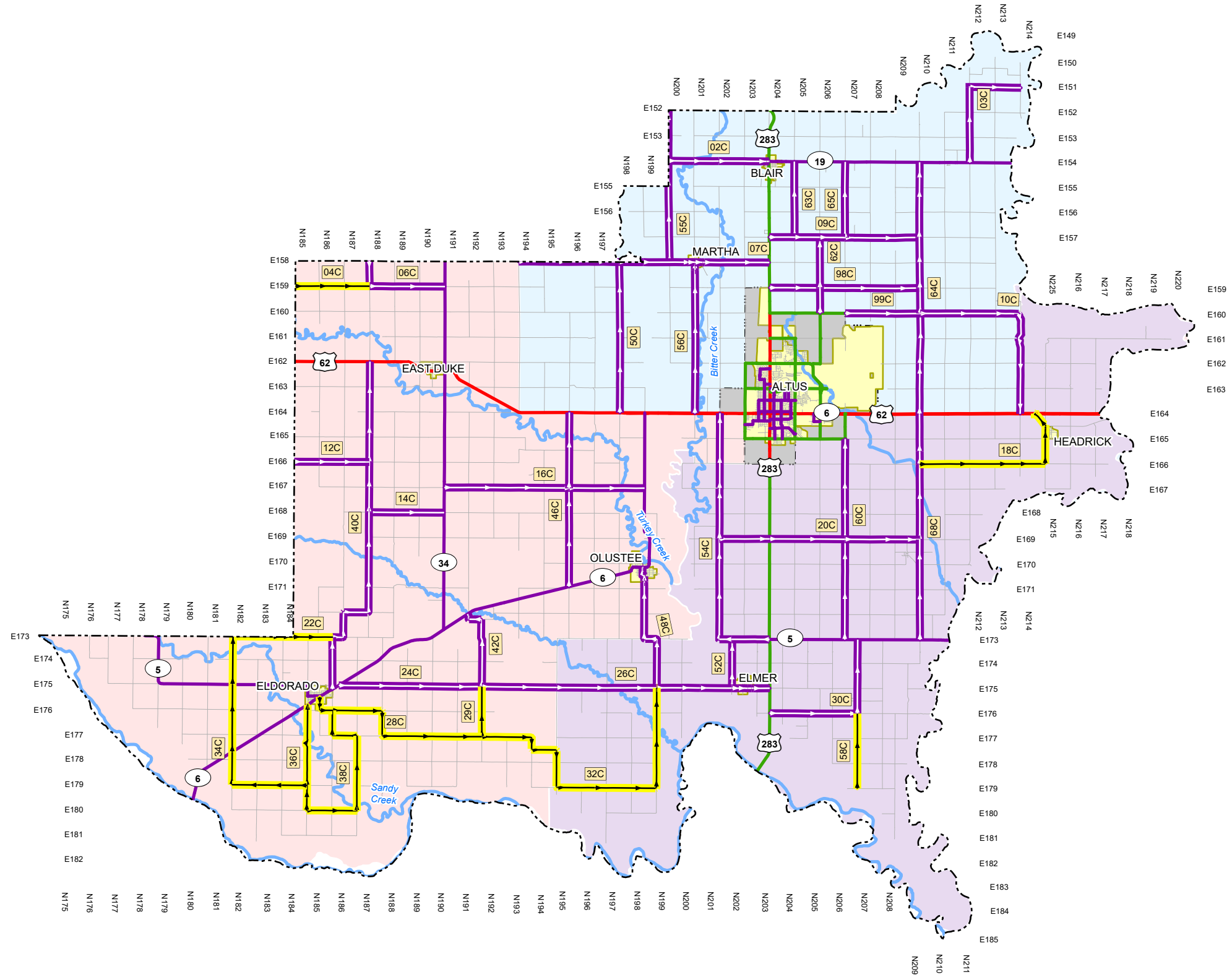
All roads along urban area boundaries are considered to be inside urban area unless noted otherwise on map.

Functional Classification			
	Interstate		Commissioner District 1
	Other Freeway & Expressway		Local
	Other Principal Arterial		Inventory Direction*
	Minor Arterial		Proposed FC Route*
	Major Collector		RFC NLF ID
			Commissioner District 2
			Commissioner District 3
			Cities
			Urban Areas

HASKELL COUNTY (31)

Rural Functional Classification (RFC)

UPDATED: 1/9/2025



* The color of the background or dots represents functional class for the Proposed FC Route and Inventory Direction Arrow.

All roads along urban area boundaries are considered to be inside urban area unless noted otherwise on map.

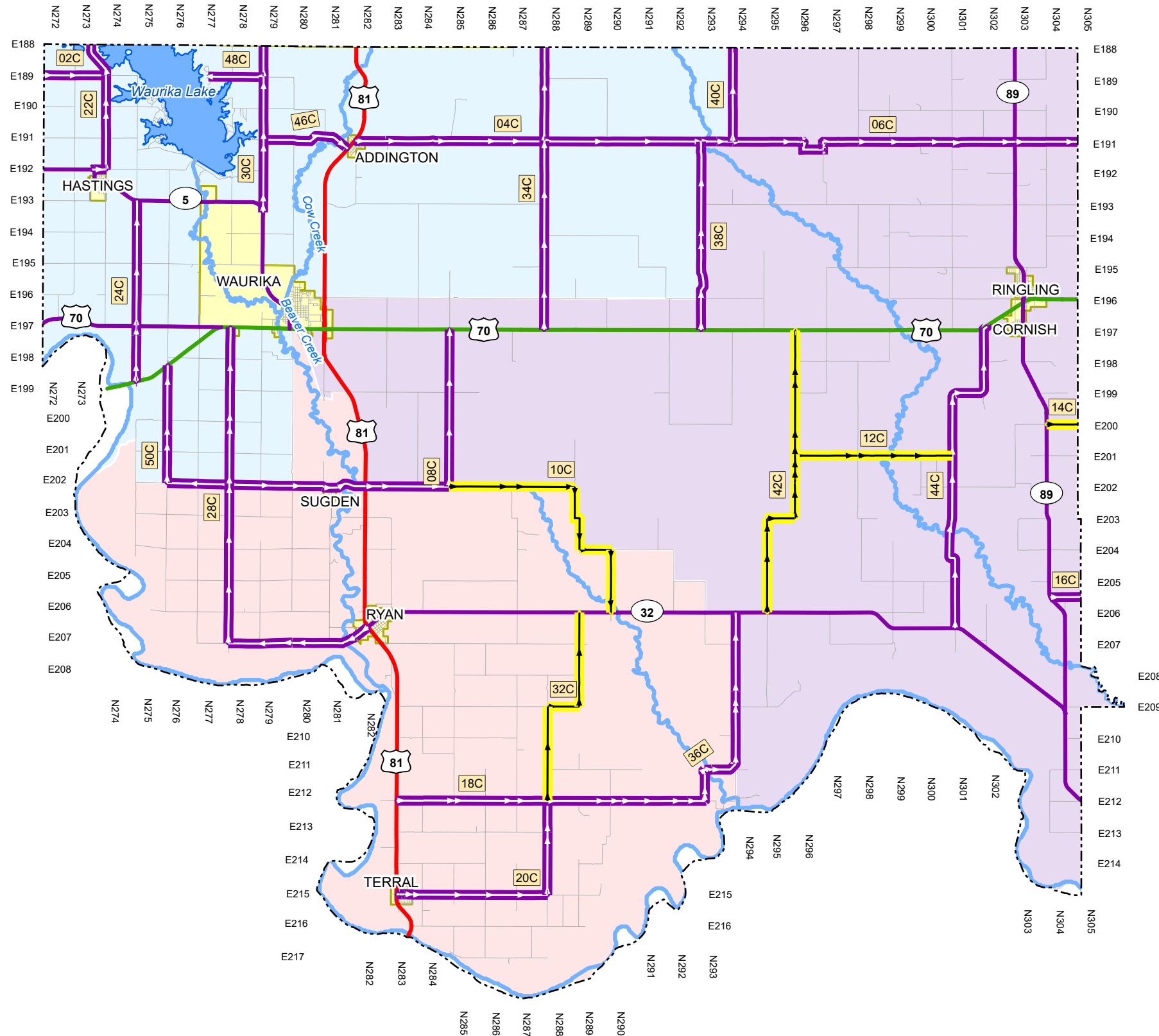
Functional Classification			
	Interstate		Commissioner District 1
	Other Freeway & Expressway		Commissioner District 2
	Other Principal Arterial		Commissioner District 3
	Minor Arterial		Cities
	Major Collector		Urban Areas
	Minor Collector		Proposed FC Route*
	Local		1234C RFC NLF ID
	Inventory Direction*		

PREPARED BY:
TRANSPORTATION CABINET OFFICE
OF INFORMATION TECHNOLOGY
GEOSPATIAL DATA MANAGEMENT

JACKSON COUNTY (33)

Rural Functional Classification (RFC)

UPDATED: 1/9/2025



* The color of the background or dots represents functional class for the Proposed FC Route and Inventory Direction Arrow.

All roads along urban area boundaries are considered to be inside urban area unless noted otherwise on map.

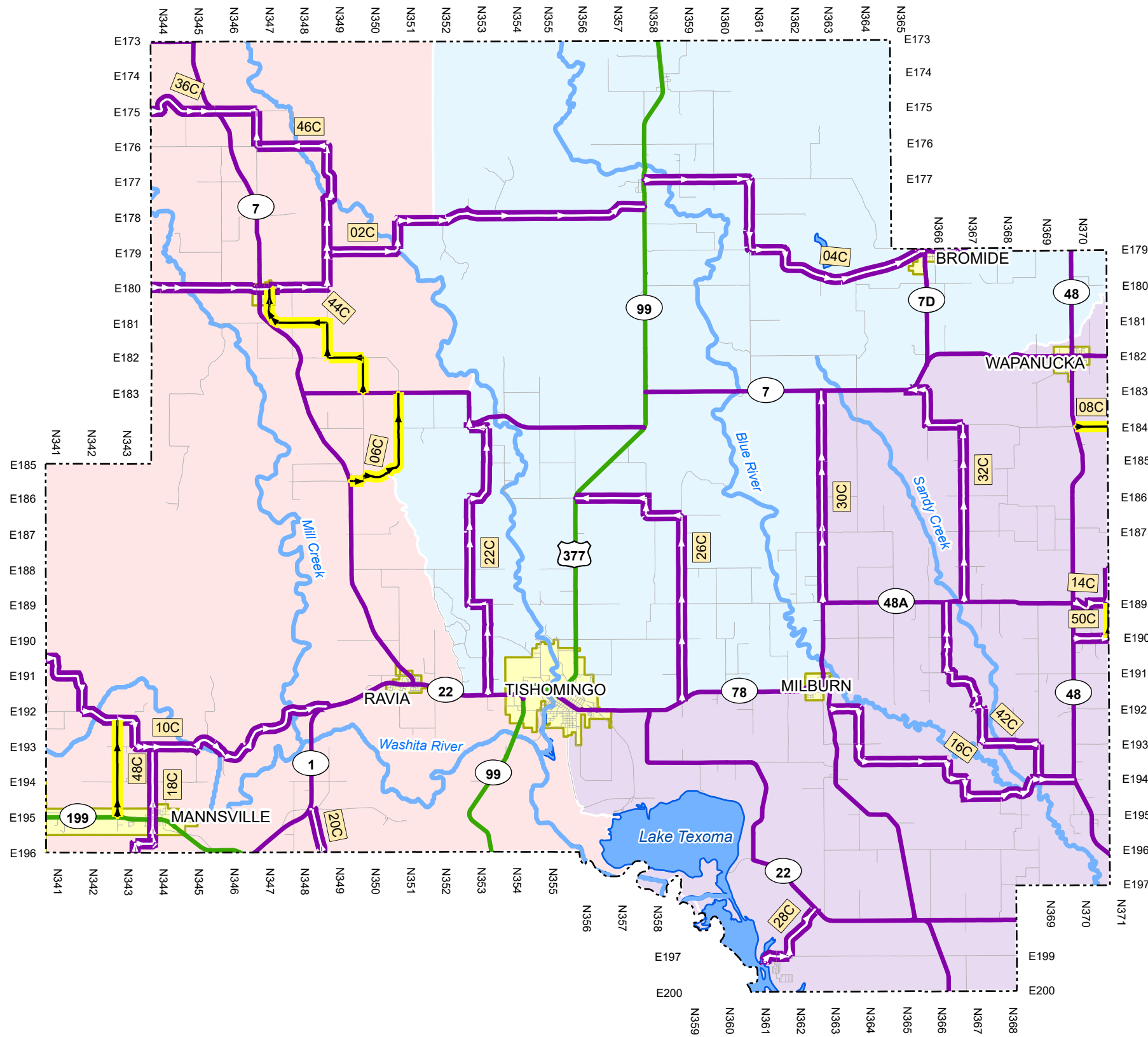
Functional Classification			
	Interstate		Commissioner District 1
	Other Freeway & Expressway		Commissioner District 2
	Other Principal Arterial		Commissioner District 3
	Minor Arterial		Cities
	Major Collector		Urban Areas
	Minor Collector		Inventory Direction*
	Local		Proposed FC Route*
	Inventory Direction*		RFC NLF ID
	Proposed FC Route*		
	RFC NLF ID		

JEFFERSON COUNTY (34)

Rural Functional Classification (RFC)

UPDATED: 1/9/2025

PREPARED BY:
TRANSPORTATION CABINET OFFICE
OF INFORMATION TECHNOLOGY
GEOSPATIAL DATA MANAGEMENT



* The color of the background or dots represents functional class for the Proposed FC Route and Inventory Direction Arrow.

All roads along urban area boundaries are considered to be inside urban area unless noted otherwise on map.

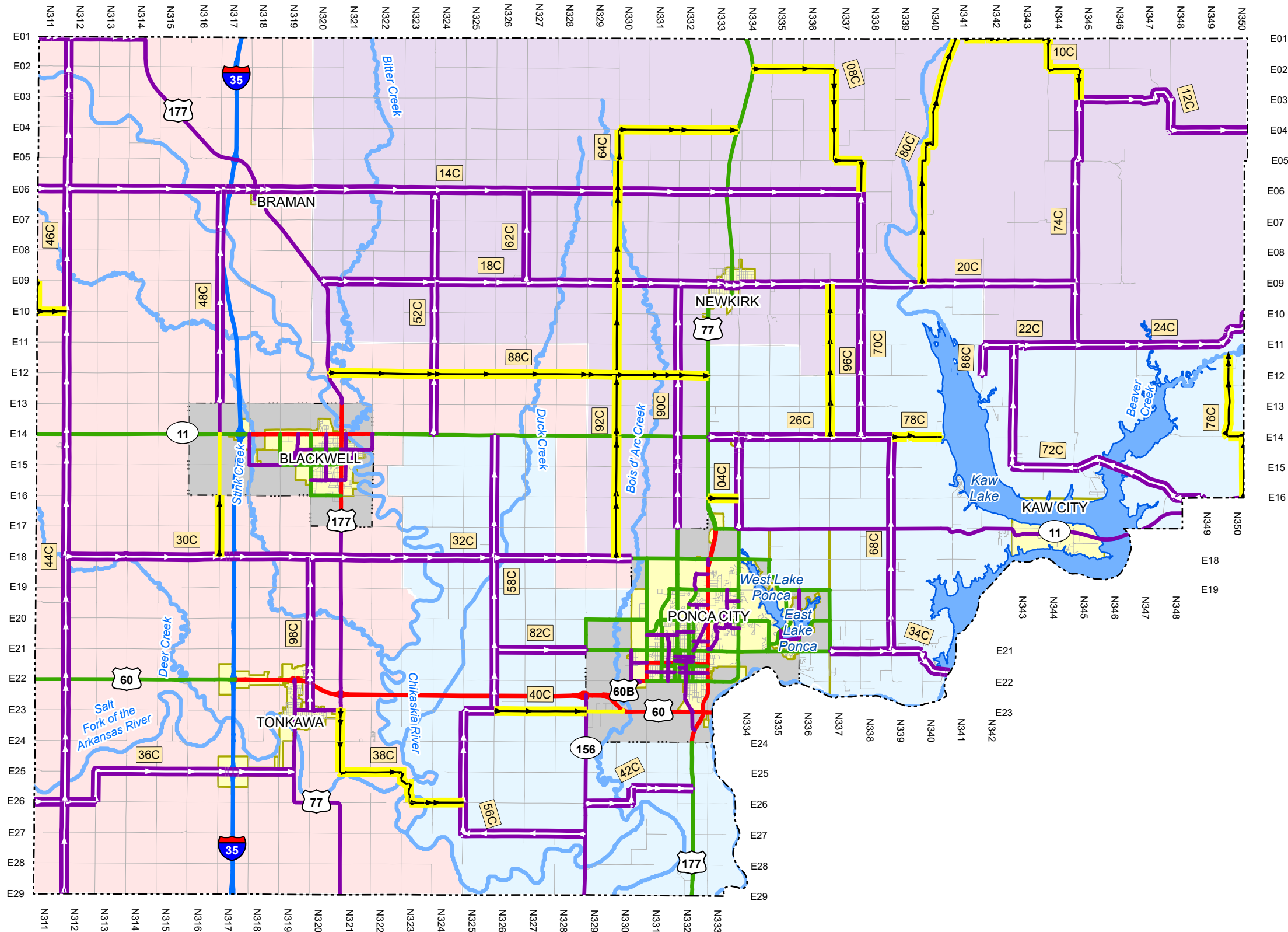
Functional Classification			
	Interstate		Commissioner District 1
	Other Freeway & Expressway		Commissioner District 2
	Other Principal Arterial		Commissioner District 3
	Minor Arterial		Cities
	Major Collector		Urban Areas
	Minor Collector		Inventory Direction*
	Local		Proposed FC Route*
	1234C		RFC NLF ID

JOHNSTON COUNTY (35)

Rural Functional Classification (RFC)

UPDATED: 1/9/2025

PREPARED BY:
TRANSPORTATION CABINET OFFICE
OF INFORMATION TECHNOLOGY,
GEOSPATIAL DATA MANAGEMENT



* The color of the background or dots represents functional class for the Proposed FC Route and Inventory Direction Arrow.

All roads along urban area boundaries are considered to be inside urban area unless noted otherwise on map.

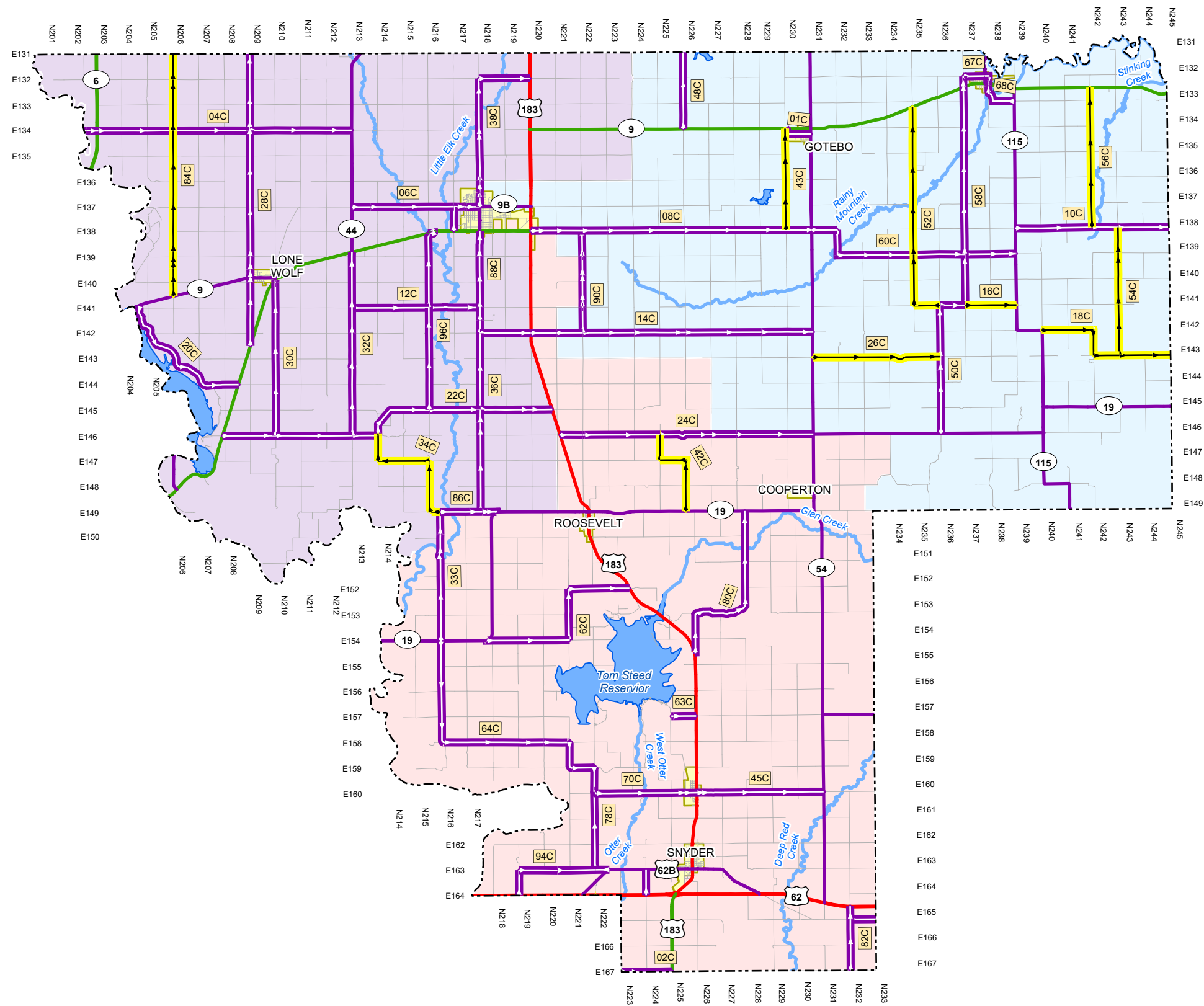
Functional Classification			
	Interstate		Commissioner District 1
	Other Freeway & Expressway		Commissioner District 2
	Other Principal Arterial		Commissioner District 3
	Minor Arterial		Cities
	Major Collector		Urban Areas
	Minor Collector		Inventory Direction*
	Local		Proposed FC Route*
	Inventory Direction*		RFC NLF ID

KAY COUNTY (36)

Rural Functional Classification (RFC)

UPDATED: 1/9/2025

PREPARED BY:
TRANSPORTATION CABINET OFFICE
OF INFORMATION TECHNOLOGY
GEOSPATIAL DATA MANAGEMENT



* The color of the background or dots represents functional class for the Proposed FC Route and Inventory Direction Arrow.

All roads along urban area boundaries are considered to be inside urban area unless noted otherwise on map.

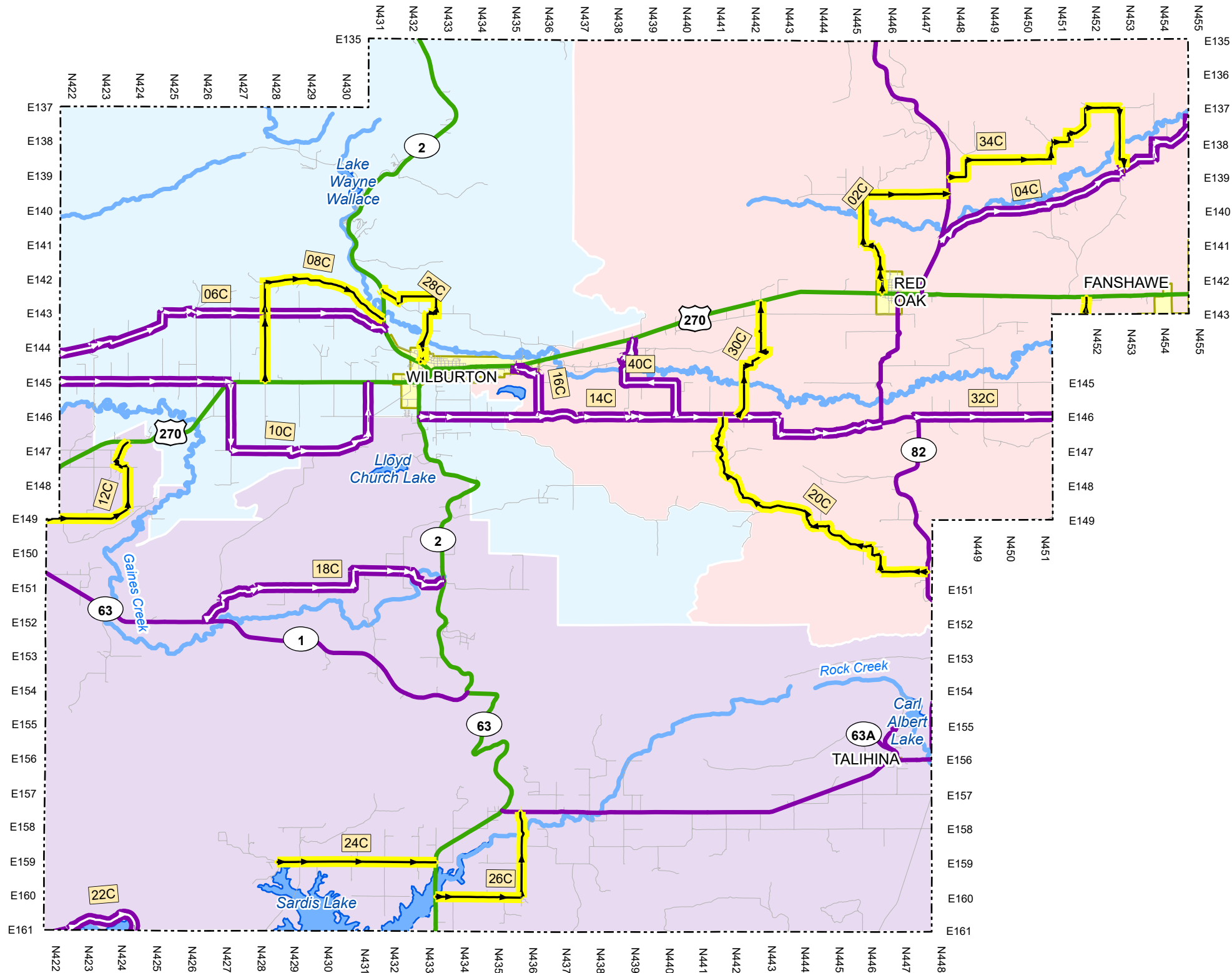
Functional Classification			
	Interstate		Commissioner District 1
	Other Freeway & Expressway		Commissioner District 2
	Other Principal Arterial		Commissioner District 3
	Minor Arterial		Cities
	Major Collector		Urban Areas
	Minor Collector		
	Local		
	Inventory Direction*		
	Proposed FC Route*		
	1234C RFC NLF ID		

PREPARED BY:
TRANSPORTATION CABINET OFFICE
OF INFORMATION TECHNOLOGY
GEOSPATIAL DATA MANAGEMENT

KIOWA COUNTY (38)

Rural Functional Classification (RFC)

UPDATED: 1/9/2025



* The color of the background or dots represents functional class for the Proposed FC Route and Inventory Direction Arrow.

All roads along urban area boundaries are considered to be inside urban area unless noted otherwise on map.

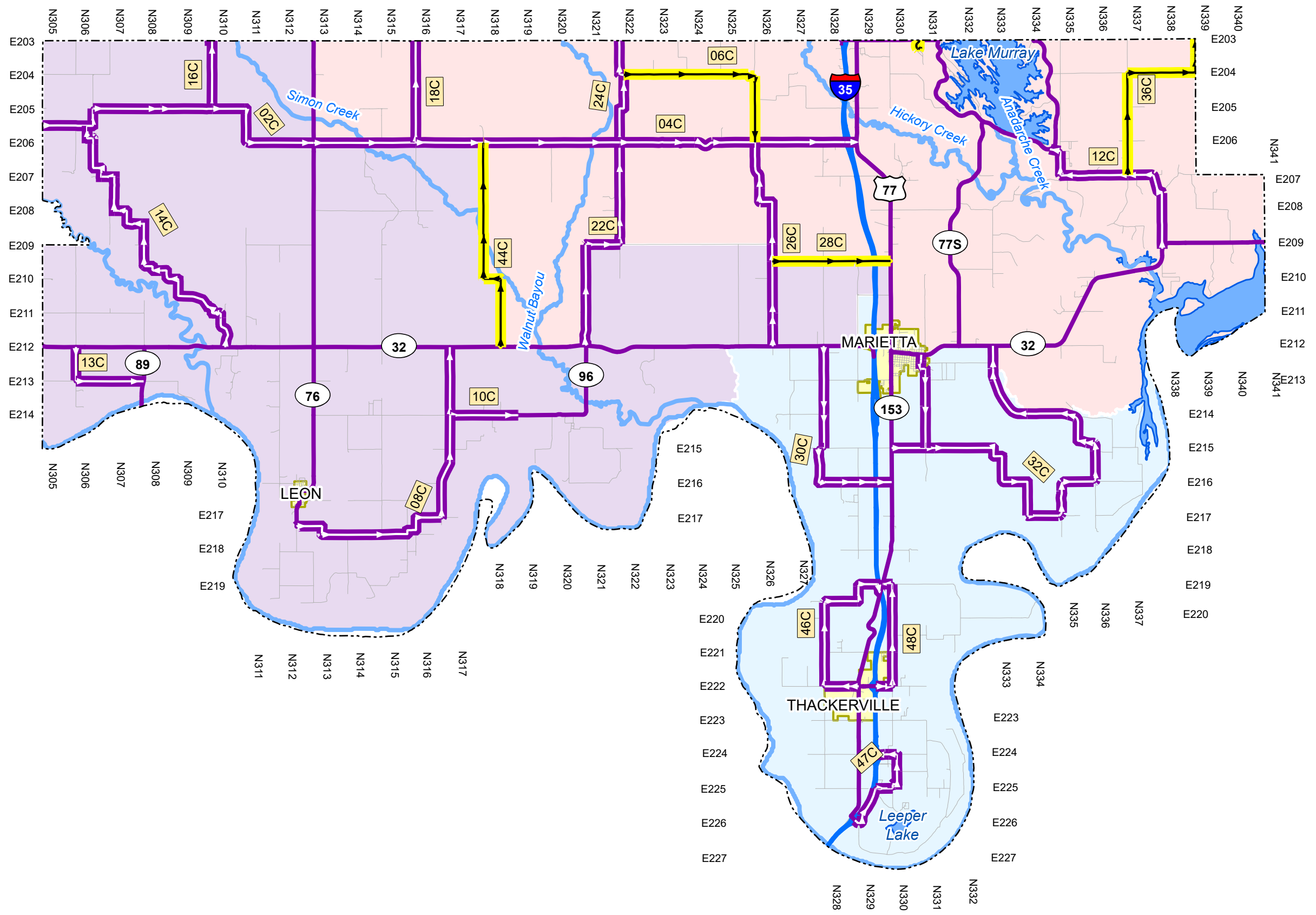
Functional Classification			
	Interstate		Commissioner District 1
	Other Freeway & Expressway		Commissioner District 2
	Other Principal Arterial		Commissioner District 3
	Minor Arterial		Cities
	Major Collector		Urban Areas
	Minor Collector		
	Local		
	Inventory Direction*		
	Proposed FC Route*		
	RFC NLF ID		

LATIMER COUNTY (39)

Rural Functional Classification (RFC)

UPDATED: 1/9/2025

PREPARED BY:
TRANSPORTATION CABINET OFFICE
OF INFORMATION TECHNOLOGY
GEOSPATIAL DATA MANAGEMENT



* The color of the background or dots represents functional class for the Proposed FC Route and Inventory Direction Arrow.

All roads along urban area boundaries are considered to be inside urban area unless noted otherwise on map.

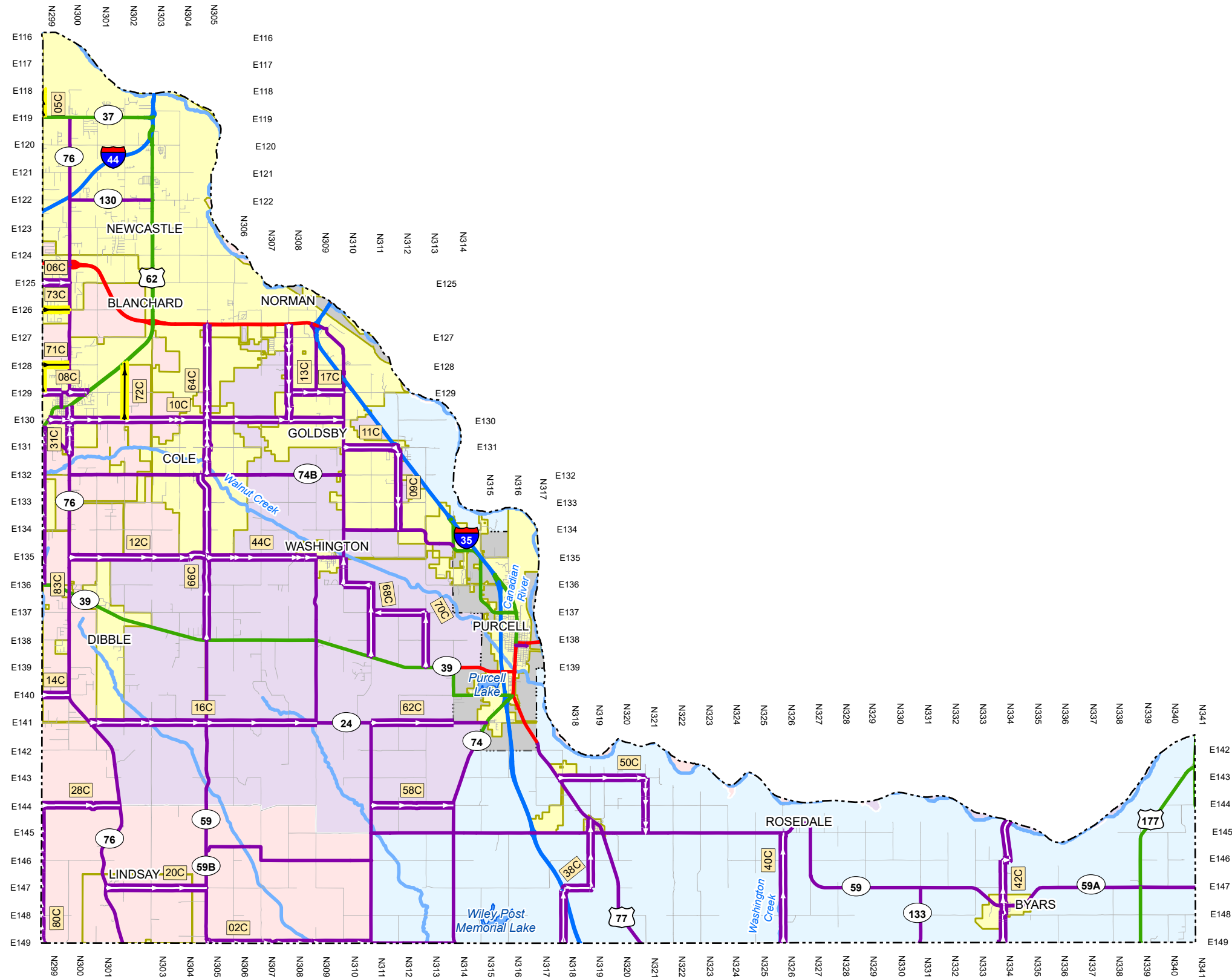
Functional Classification			
	Interstate		Commissioner District 1
	Other Freeway & Expressway		Commissioner District 2
	Other Principal Arterial		Commissioner District 3
	Minor Arterial		Cities
	Major Collector		Urban Areas
	Minor Collector		Inventory Direction*
	Local		Proposed FC Route*
	Inventory Direction*		RFC NLF ID
	Proposed FC Route*		
	RFC NLF ID		

LOVE COUNTY (43)

Rural Functional Classification (RFC)

UPDATED: 1/9/2025

PREPARED BY:
TRANSPORTATION CABINET OFFICE
OF INFORMATION TECHNOLOGY,
GEOSPATIAL DATA MANAGEMENT



* The color of the background or dots represents functional class for the Proposed FC Route and Inventory Direction Arrow.

All roads along urban area boundaries are considered to be inside urban area unless noted otherwise on map.

Functional Classification			
	Interstate		Commissioner District 1
	Other Freeway & Expressway		Local
	Other Principal Arterial		Inventory Direction*
	Minor Arterial		Proposed FC Route*
	Major Collector		RFC NLF ID
			Commissioner District 2
			Commissioner District 3
			Cities
			Urban Areas

MCCLAIN COUNTY (44)

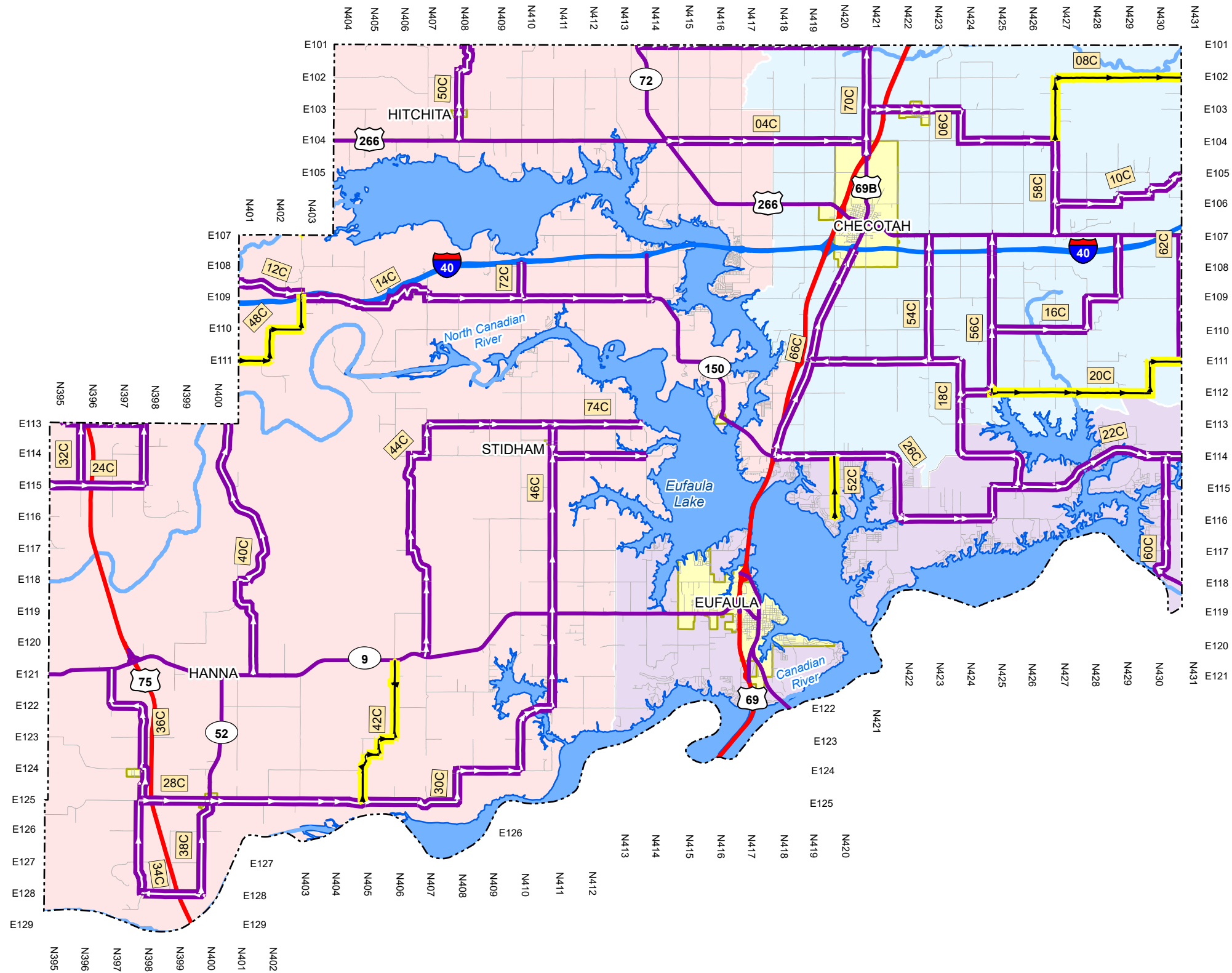
Rural Functional Classification (RFC)

UPDATED: 1/9/2025



OKLAHOMA
ODOT • OTA

PREPARED BY:
TRANSPORTATION CABINET OFFICE
OF INFORMATION TECHNOLOGY
GEOSPATIAL DATA MANAGEMENT



* The color of the background or dots represents functional class for the Proposed FC Route and Inventory Direction Arrow.

All roads along urban area boundaries are considered to be inside urban area unless noted otherwise on map.

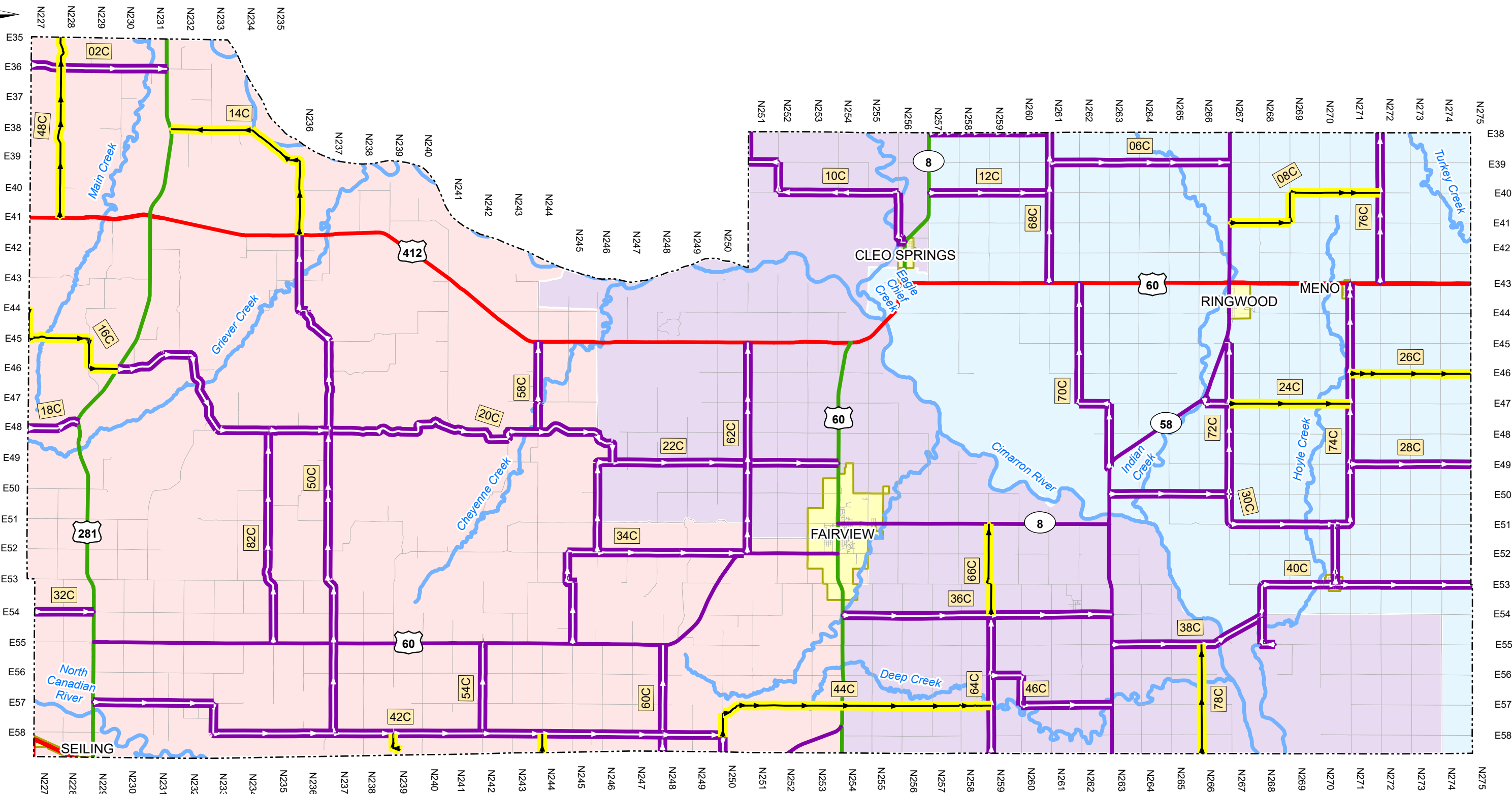
Functional Classification			
	Interstate		Commissioner District 1
	Other Freeway & Expressway		Commissioner District 2
	Other Principal Arterial		Commissioner District 3
	Minor Arterial		Cities
	Major Collector		Urban Areas
	Minor Collector		Inventory Direction*
	Local		Proposed FC Route*
	1234C		RFC NLF ID

MCINTOSH COUNTY (46)

Rural Functional Classification (RFC)

UPDATED: 1/9/2025

PREPARED BY:
TRANSPORTATION CABINET OFFICE
OF INFORMATION TECHNOLOGY
GEOSPATIAL DATA MANAGEMENT



PREPARED BY:
TRANSPORTATION CABINET OFFICE
OF INFORMATION TECHNOLOGY,
GEOSPATIAL DATA MANAGEMENT

* The color of the background or dots represents functional class for the Proposed FC Route and Inventory Direction Arrow.

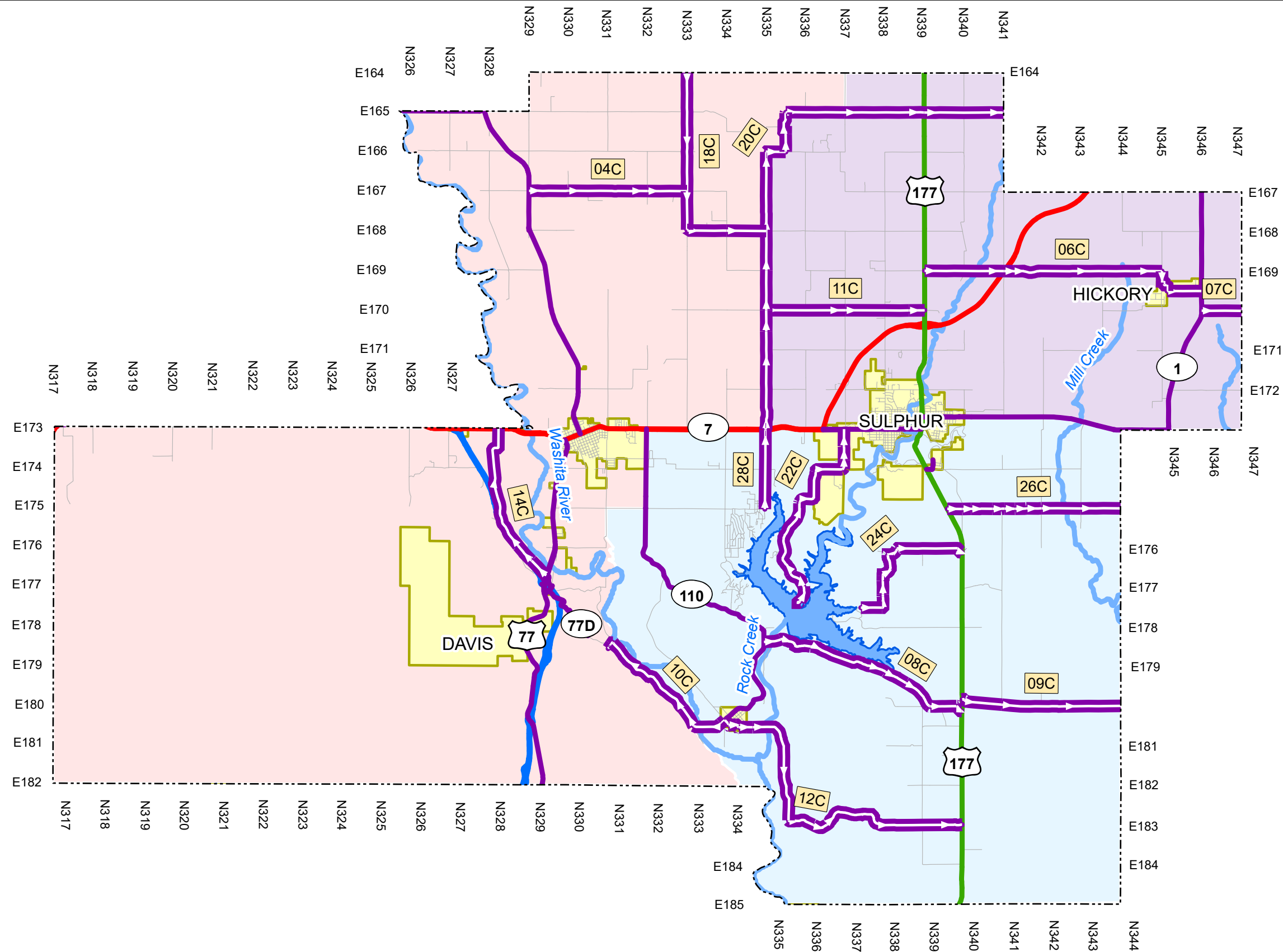
All roads along urban area boundaries are considered to be inside urban area unless noted otherwise on map.

Functional Classification			
	Interstate		Commissioner District 1
	Other Freeway & Expressway		Commissioner District 2
	Other Principal Arterial		Commissioner District 3
	Minor Arterial		Cities
	Major Collector		Urban Areas
	Minor Collector		
	Local		
	Inventory Direction*		
	Proposed FC Route*		
	RFC NLF ID		

MAJOR COUNTY (47)

Rural Functional Classification (RFC)

UPDATED: 1/9/2025



* The color of the background or dots represents functional class for the Proposed FC Route and Inventory Direction Arrow.

All roads along urban area boundaries are considered to be inside urban area unless noted otherwise on map.

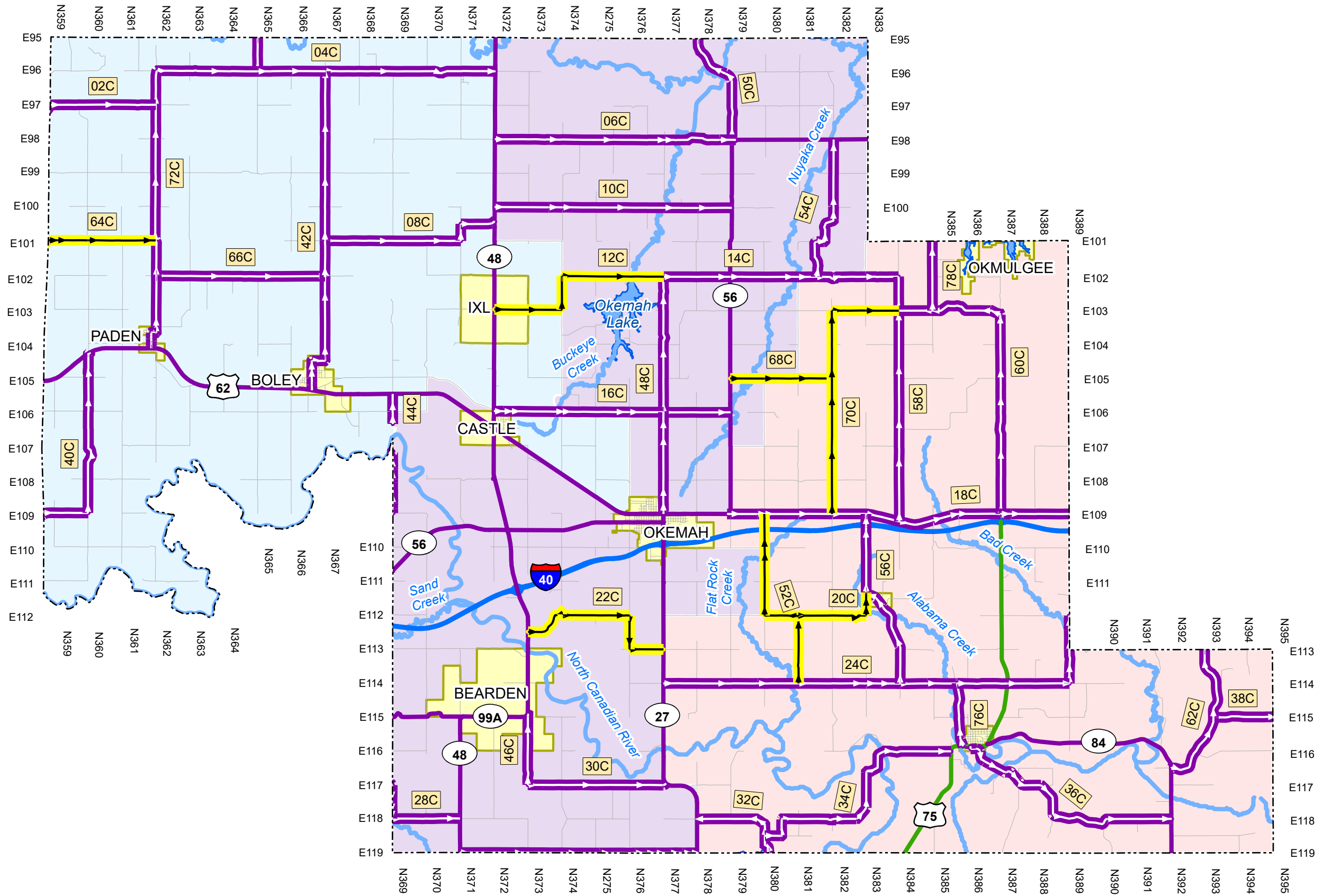
Functional Classification			
	Interstate		Commissioner District 1
	Other Freeway & Expressway		Commissioner District 2
	Other Principal Arterial		Commissioner District 3
	Minor Arterial		Cities
	Major Collector		Urban Areas
	Minor Collector		Inventory Direction*
	Local		Proposed FC Route*
	Inventory Direction*		RFC NLF ID
	Proposed FC Route*		
	RFC NLF ID		

MURRAY COUNTY (50)

Rural Functional Classification (RFC)

UPDATED: 1/9/2025

PREPARED BY:
TRANSPORTATION CABINET OFFICE
OF INFORMATION TECHNOLOGY,
GEOSPATIAL DATA MANAGEMENT



* The color of the background or dots represents functional class for the Proposed FC Route and Inventory Direction Arrow.

All roads along urban area boundaries are considered to be inside urban area unless noted otherwise on map.

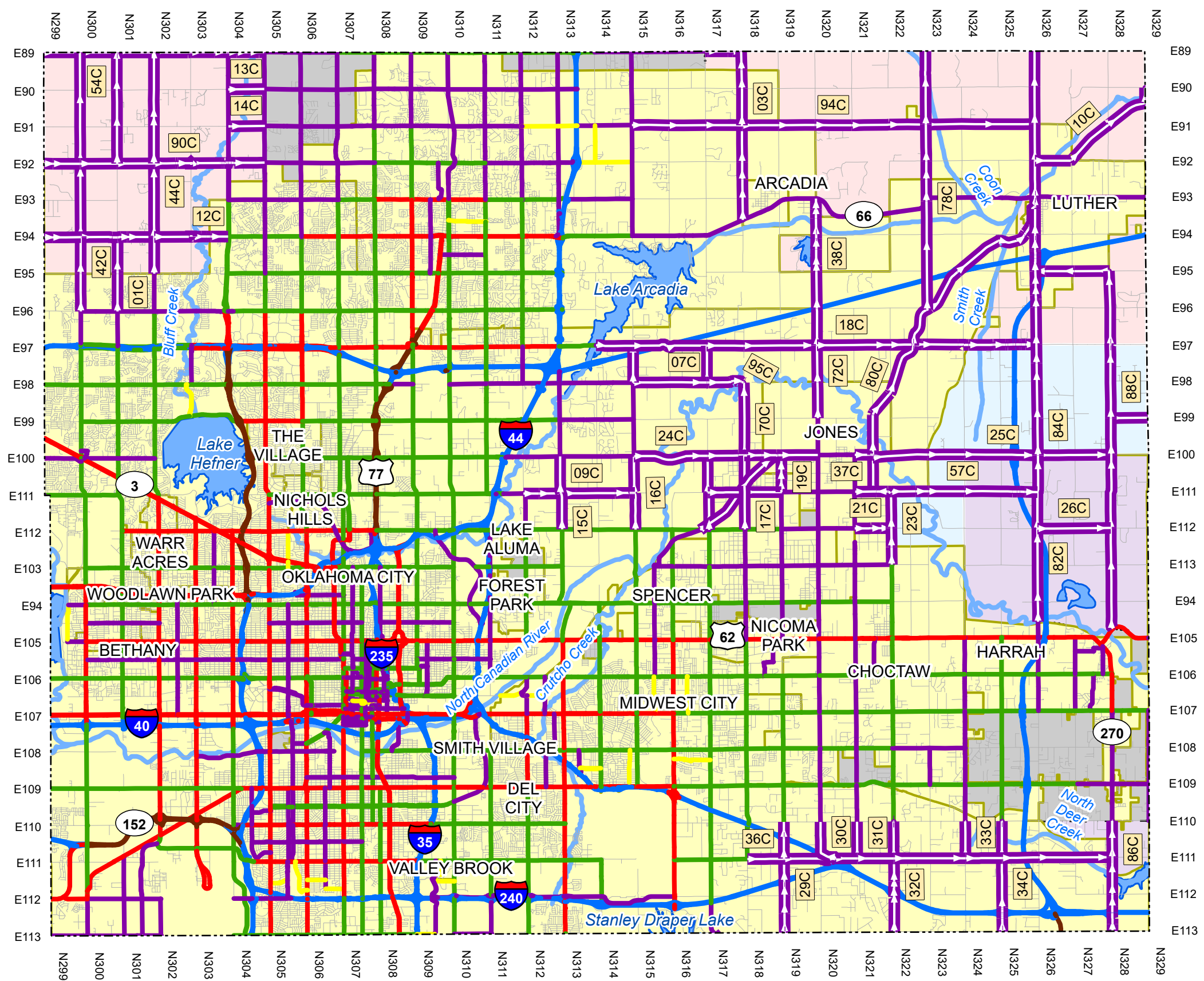
Functional Classification			
	Interstate		Commissioner District 1
	Other Freeway & Expressway		Commissioner District 2
	Other Principal Arterial		Commissioner District 3
	Minor Arterial		Cities
	Major Collector		Urban Areas
	Minor Collector		Inventory Direction*
	Local		Proposed FC Route*
	1234C		RFC NLF ID

OKFUSKEE COUNTY (54)

Rural Functional Classification (RFC)

UPDATED: 1/9/2025

PREPARED BY:
TRANSPORTATION CABINET OFFICE
OF INFORMATION TECHNOLOGY
GEOSPATIAL DATA MANAGEMENT



* The color of the background or dots represents functional class for the Proposed FC Route and Inventory Direction Arrow.

All roads along urban area boundaries are considered to be inside urban area unless noted otherwise on map.

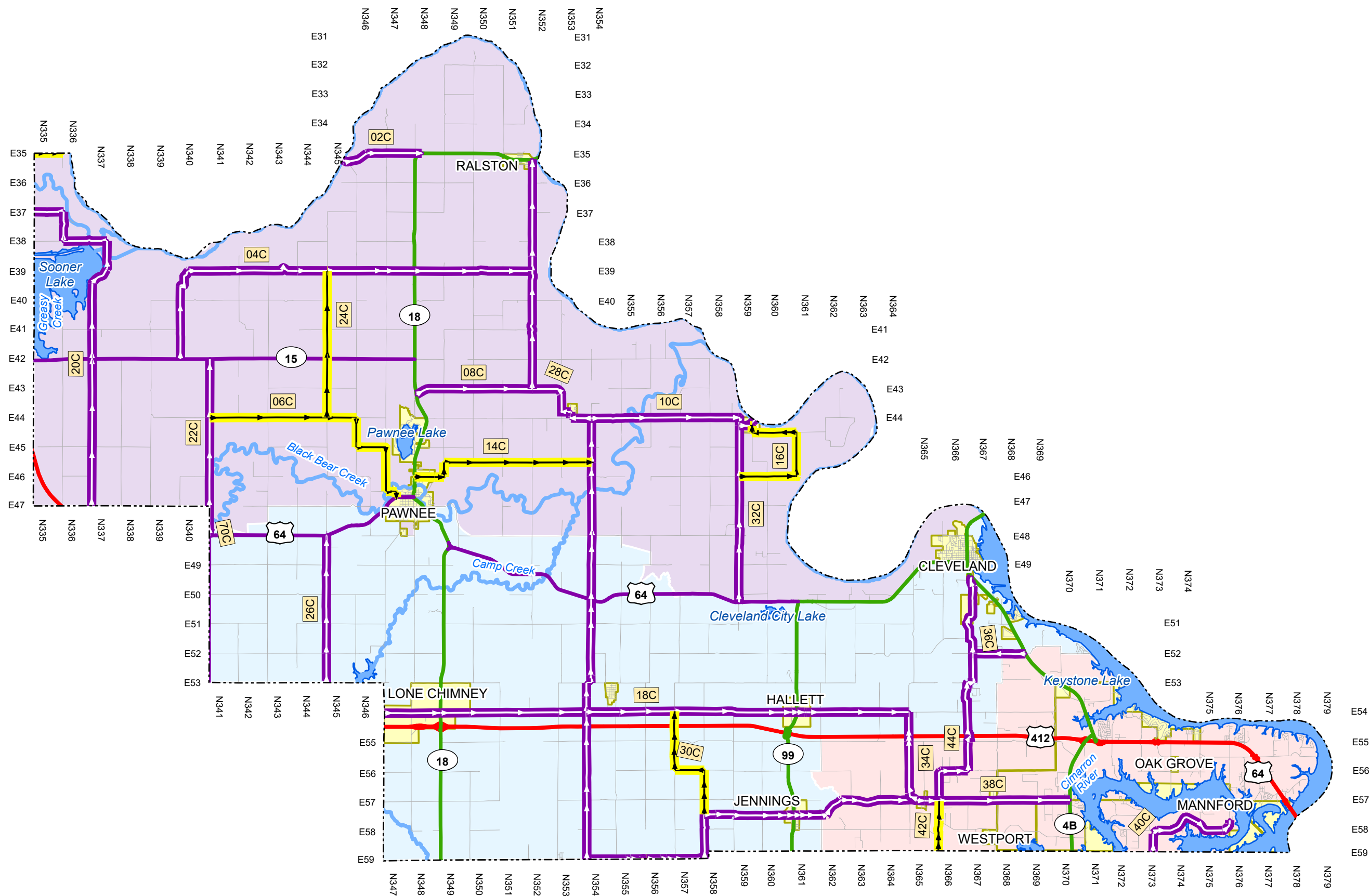
Functional Classification			
	Interstate		Commissioner District 1
	Other Freeway & Expressway		Commissioner District 2
	Other Principal Arterial		Commissioner District 3
	Minor Arterial		Cities
	Major Collector		Urban Areas
	Minor Collector		
	Local		
	Inventory Direction*		
	Proposed FC Route*		
	RFC NLF ID		

OKLAHOMA COUNTY (55)

Rural Functional Classification (RFC)

UPDATED: 1/9/2025

PREPARED BY:
TRANSPORTATION CABINET OFFICE
OF INFORMATION TECHNOLOGY
GEOSPATIAL DATA MANAGEMENT



* The color of the background or dots represents functional class for the Proposed FC Route and Inventory Direction Arrow.

All roads along urban area boundaries are considered to be inside urban area unless noted otherwise on map.

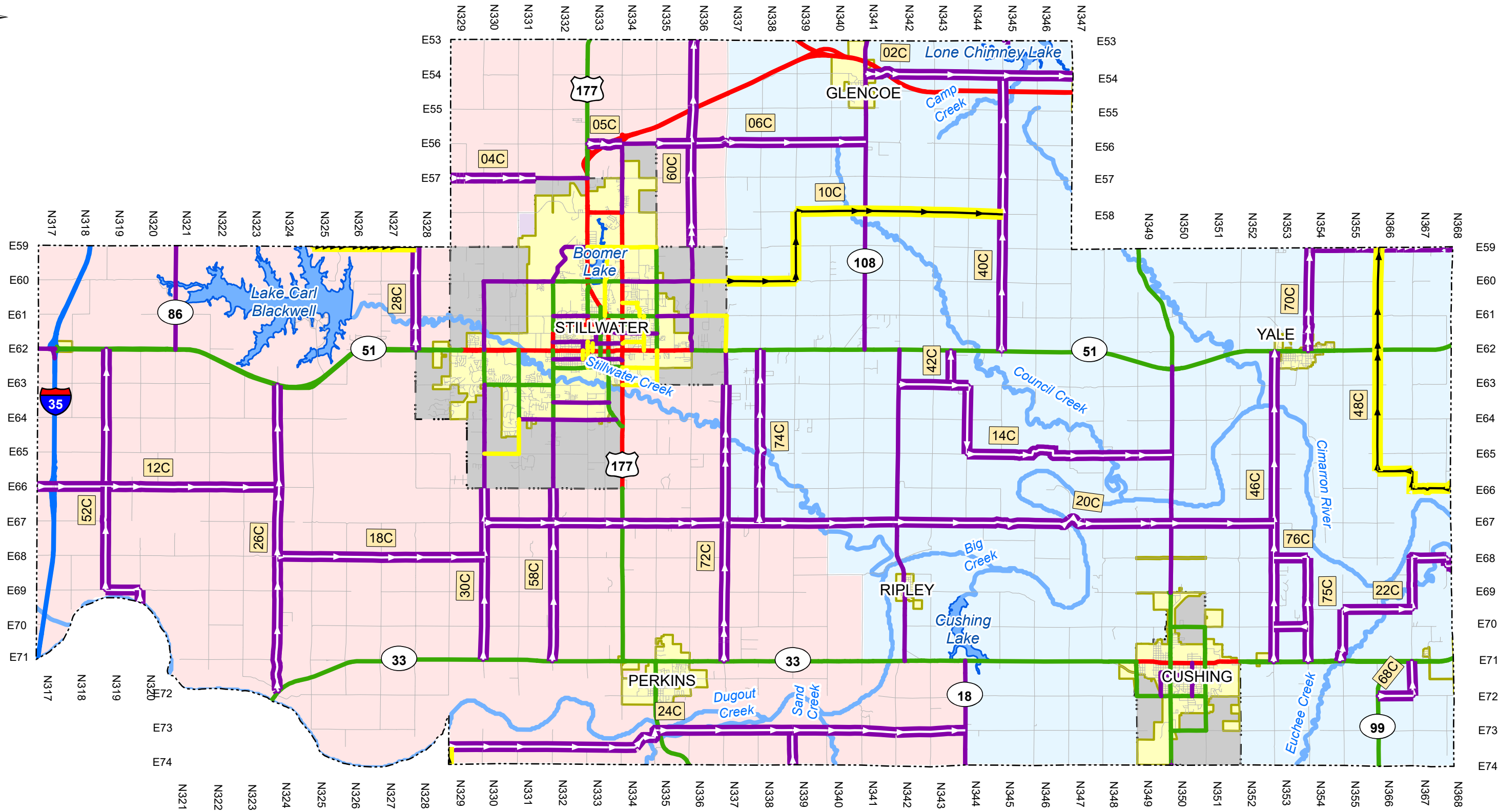
Functional Classification			
	Interstate		Commissioner District 1
	Other Freeway & Expressway		Commissioner District 2
	Other Principal Arterial		Commissioner District 3
	Minor Arterial		Cities
	Major Collector		Urban Areas
	Minor Collector		
	Local		
	Inventory Direction*		
	Proposed FC Route*		
	RFC NLF ID		

PAWNEE COUNTY (59)

Rural Functional Classification (RFC)

UPDATED: 1/9/2025

PREPARED BY:
TRANSPORTATION CABINET OFFICE
OF INFORMATION TECHNOLOGY
GEOSPATIAL DATA MANAGEMENT



* The color of the background or dots represents functional class for the Proposed FC Route and Inventory Direction Arrow.

All roads along urban area boundaries are considered to be inside urban area unless noted otherwise on map.

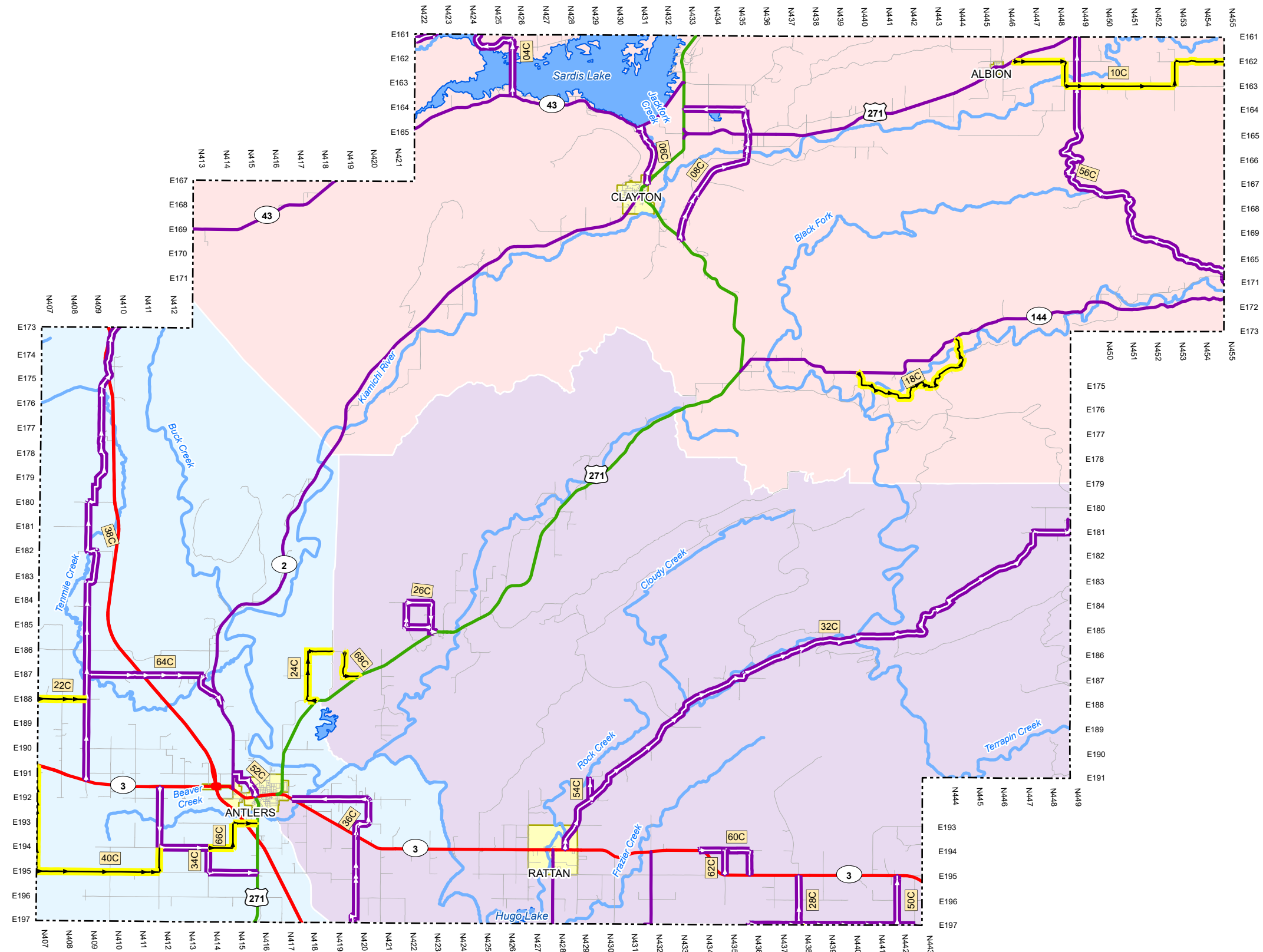
Functional Classification			
	Interstate		Commissioner District 1
	Other Freeway & Expressway		Commissioner District 2
	Other Principal Arterial		Commissioner District 3
	Minor Arterial		Cities
	Major Collector		Urban Areas
	Minor Collector		Inventory Direction*
	Local		Proposed FC Route*
	RFC NLF ID		

PAYNE COUNTY (60)

Rural Functional Classification (RFC)

UPDATED: 1/9/2025

PREPARED BY:
TRANSPORTATION CABINET OFFICE
OF INFORMATION TECHNOLOGY
GEOSPATIAL DATA MANAGEMENT



* The color of the background or dots represents functional class for the Proposed FC Route and Inventory Direction Arrow.

All roads along urban area boundaries are considered to be inside urban area unless noted otherwise on map.

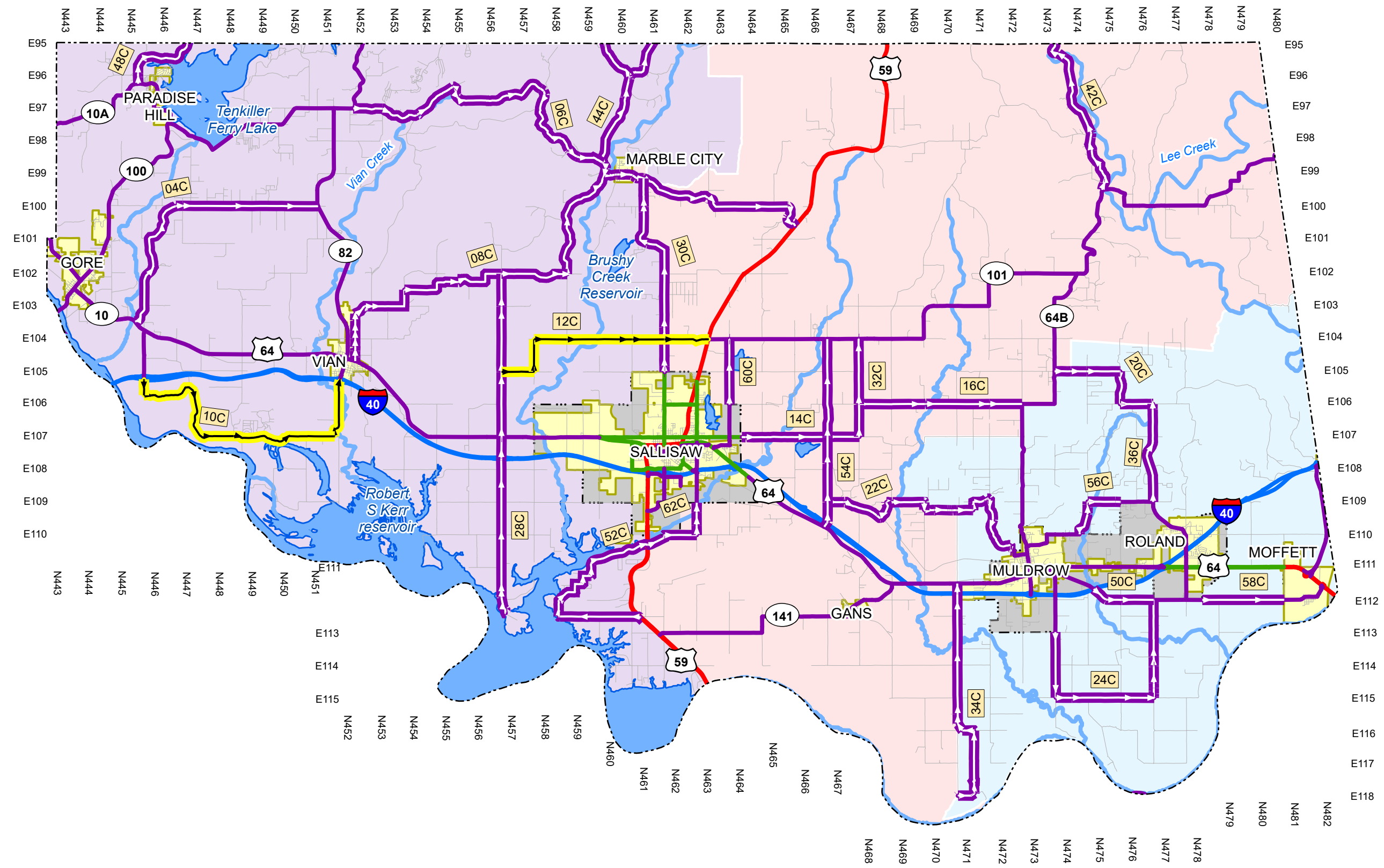
Functional Classification			
	Interstate		Commissioner District 1
	Other Freeway & Expressway		Commissioner District 2
	Other Principal Arterial		Commissioner District 3
	Minor Arterial		Cities
	Major Collector		Urban Areas
	Minor Collector		
	Local		
	Inventory Direction*		
	Proposed FC Route*		
	1234C RFC NLF ID		

PUSHMATAHA COUNTY (64)

Rural Functional Classification (RFC)

UPDATED: 1/9/2025

PREPARED BY:
TRANSPORTATION CABINET OFFICE
OF INFORMATION TECHNOLOGY
GEOSPATIAL DATA MANAGEMENT



* The color of the background or dots represents functional class for the Proposed FC Route and Inventory Direction Arrow.

All roads along urban area boundaries are considered to be inside urban area unless noted otherwise on map.

Functional Classification			
	Interstate		Commissioner District 1
	Other Freeway & Expressway		Commissioner District 2
	Other Principal Arterial		Commissioner District 3
	Minor Arterial		Cities
	Major Collector		Urban Areas
	Minor Collector		
	Local		
	Inventory Direction*		
	Proposed FC Route*		
	RFC NLF ID		

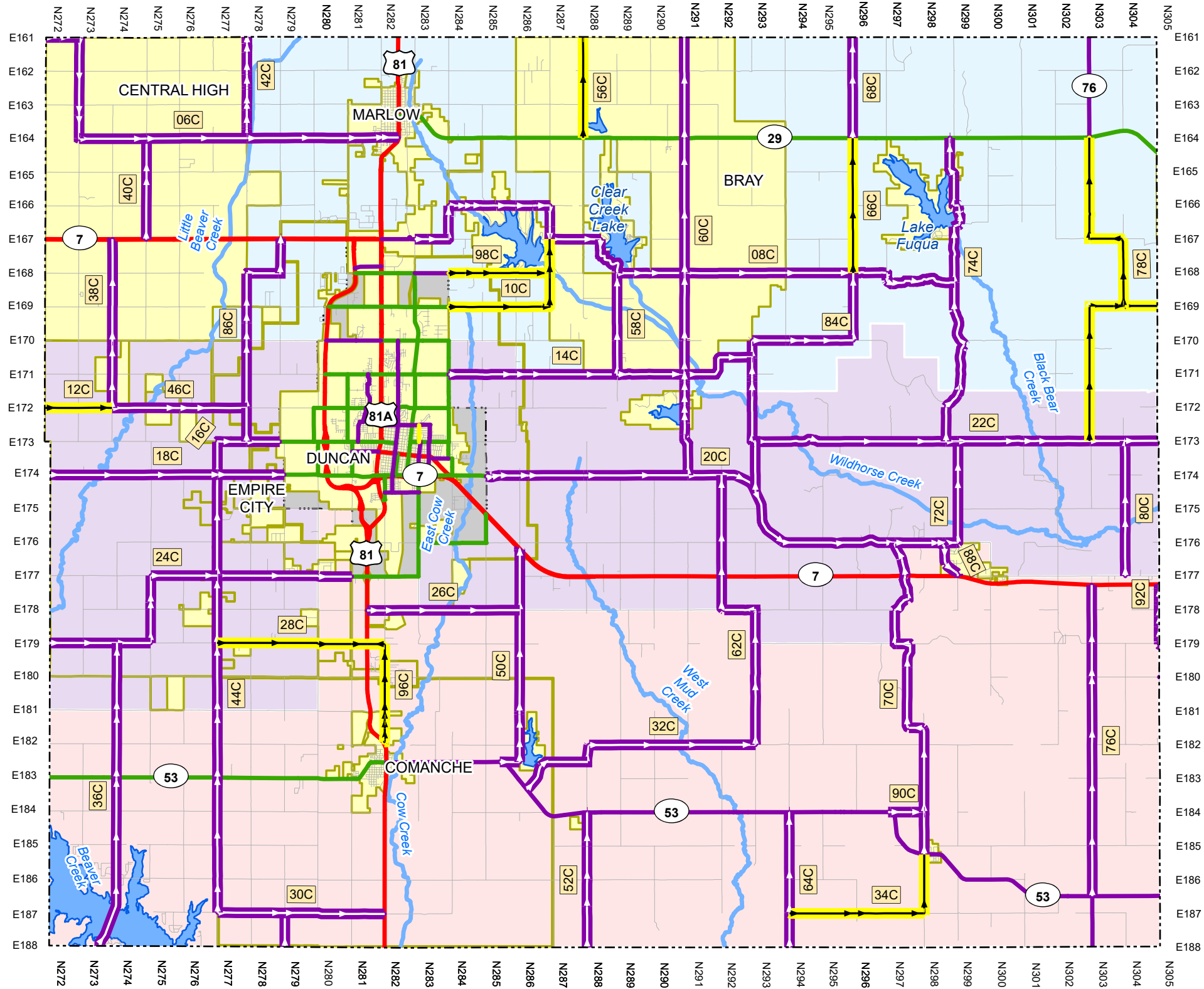
SEQUOYAH COUNTY (68)

Rural Functional Classification (RFC)

UPDATED: 1/9/2025

OKLAHOMA
ODOT • OTA

PREPARED BY:
TRANSPORTATION CABINET OFFICE
OF INFORMATION TECHNOLOGY,
GEOSPATIAL DATA MANAGEMENT



* The color of the background or dots represents functional class for the Proposed FC Route and Inventory Direction Arrow.

All roads along urban area boundaries are considered to be inside urban area unless noted otherwise on map.

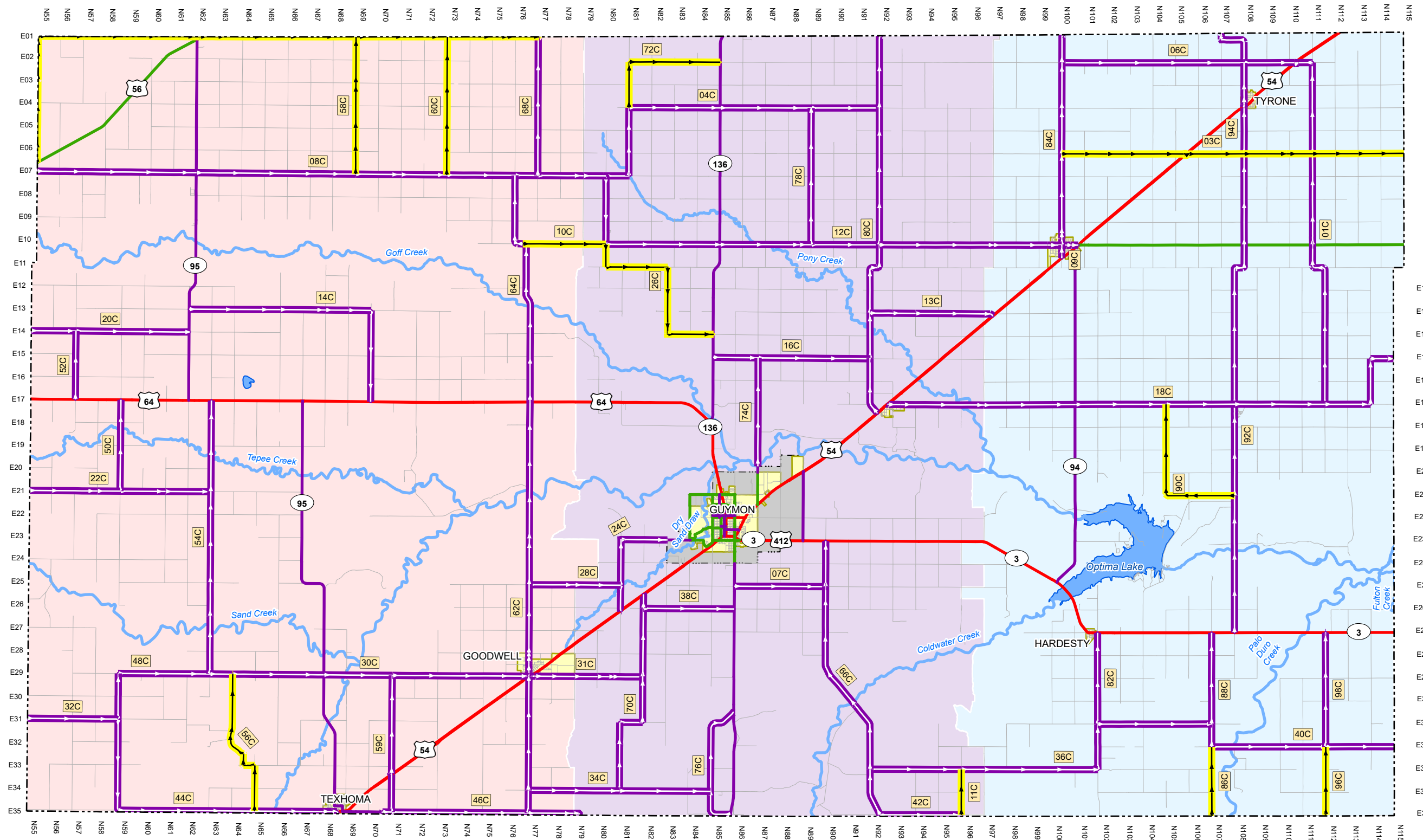
Functional Classification			
	Interstate		Commissioner District 1
	Other Freeway & Expressway		Local
	Other Principal Arterial		Inventory Direction*
	Minor Arterial		Proposed FC Route*
	Major Collector		RFC NLF ID
	Minor Collector		Commissioner District 2
	Local		Commissioner District 3
	Inventory Direction*		Cities
	Proposed FC Route*		Urban Areas
	RFC NLF ID		

STEPHENS COUNTY (69)

Rural Functional Classification (RFC)

UPDATED: 1/9/2025

PREPARED BY:
TRANSPORTATION CABINET OFFICE
OF INFORMATION TECHNOLOGY
GEOSPATIAL DATA MANAGEMENT



* The color of the background or dots represents functional class for the Proposed FC Route and Inventory Direction Arrow.

All roads along urban area boundaries are considered to be inside urban area unless noted otherwise on map.

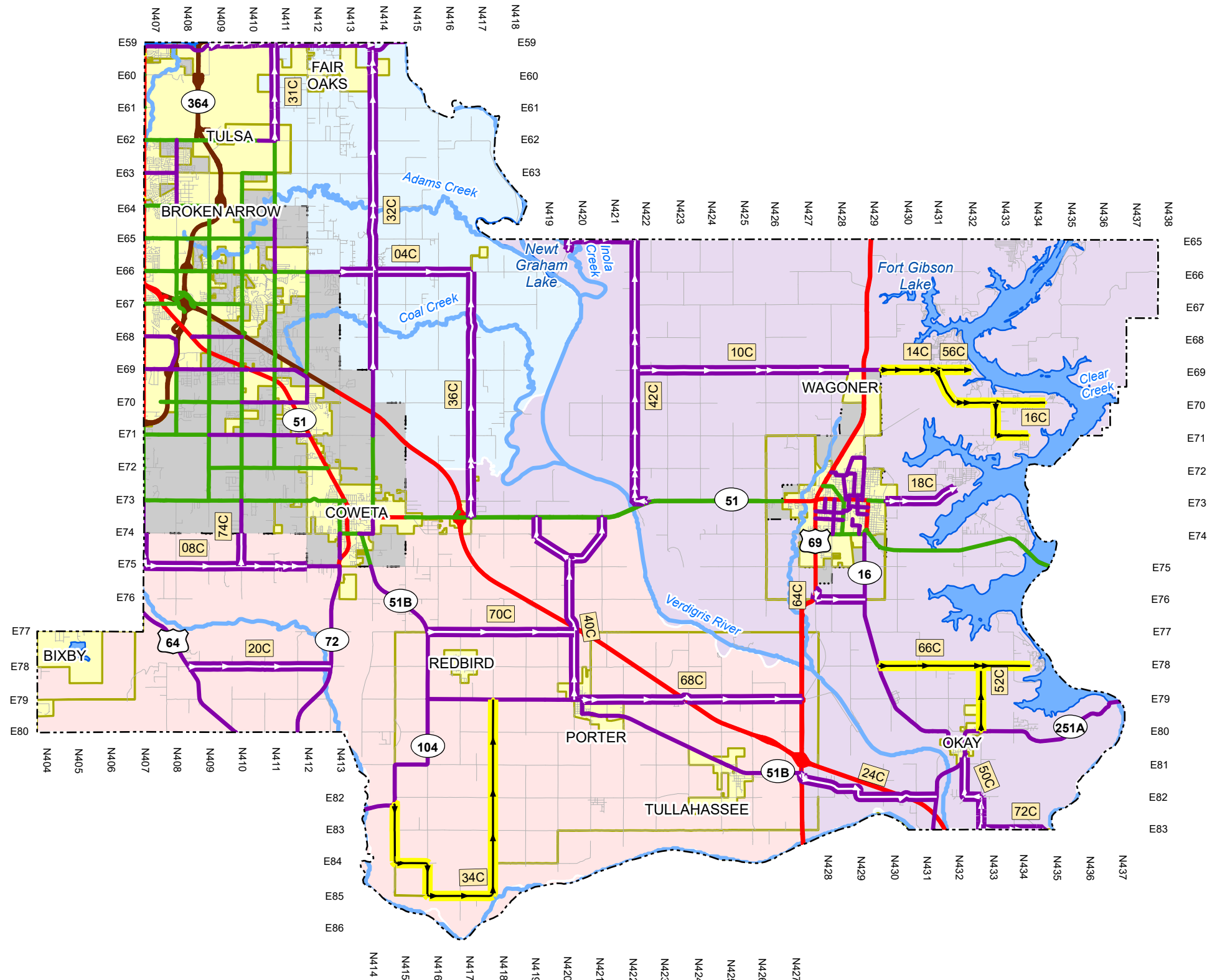
Functional Classification			
	Interstate		Commissioner District 1
	Other Freeway & Expressway		Commissioner District 2
	Other Principal Arterial		Commissioner District 3
	Minor Arterial		Cities
	Major Collector		Urban Areas
	Minor Collector		
	Local		
	Inventory Direction*		
	Proposed FC Route*		
	RFC NLF ID		

TEXAS COUNTY (70)

Rural Functional Classification (RFC)

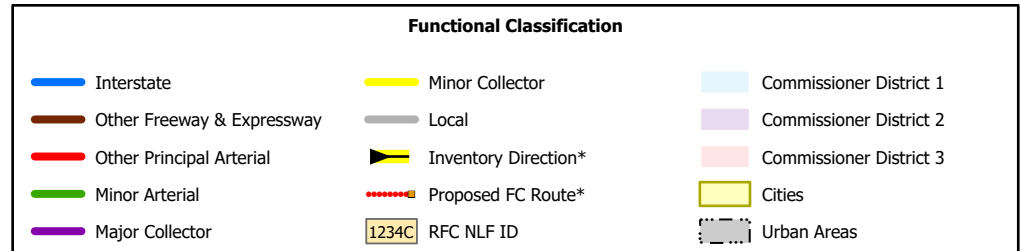
UPDATED: 1/9/2025

PREPARED BY:
TRANSPORTATION CABINET OFFICE
OF INFORMATION TECHNOLOGY
GEOSPATIAL DATA MANAGEMENT



* The color of the background or dots represents functional class for the Proposed FC Route and Inventory Direction Arrow.

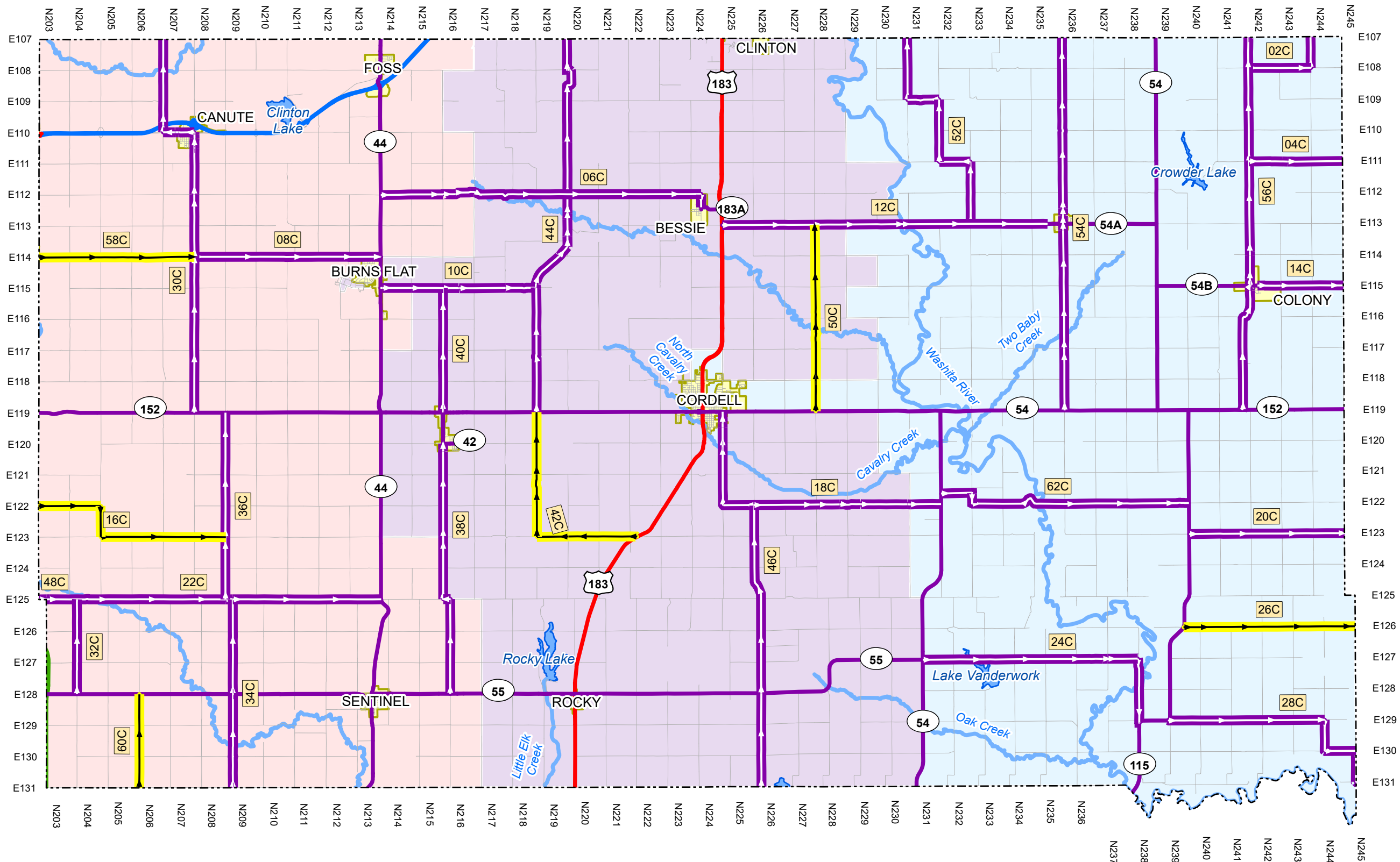
All roads along urban area boundaries are considered to be inside urban area unless noted otherwise on map.



WAGONER COUNTY (73)

Rural Functional Classification (RFC)

UPDATED: 1/9/2025



* The color of the background or dots represents functional class for the Proposed FC Route and Inventory Direction Arrow.

All roads along urban area boundaries are considered to be inside urban area unless noted otherwise on map.

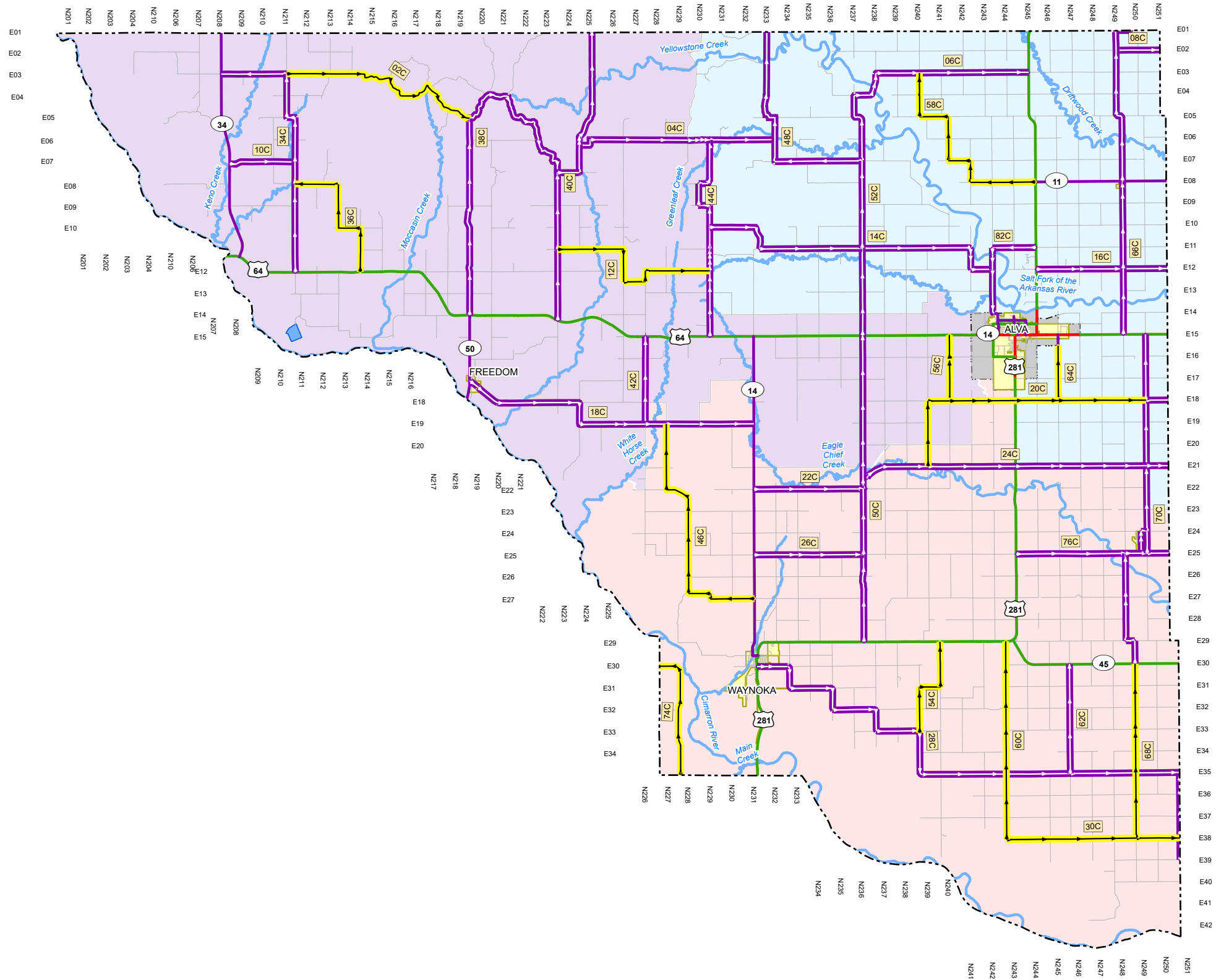
Functional Classification			
	Interstate		Commissioner District 1
	Other Freeway & Expressway		Commissioner District 2
	Other Principal Arterial		Commissioner District 3
	Minor Arterial		Cities
	Major Collector		Urban Areas
	Minor Collector		Inventory Direction*
	Local		Proposed FC Route*
	1234C		RFC NLF ID

WASHITA COUNTY (75)

Rural Functional Classification (RFC)

UPDATED: 1/9/2025

PREPARED BY:
TRANSPORTATION CABINET OFFICE
OF INFORMATION TECHNOLOGY
GEOSPATIAL DATA MANAGEMENT



* The color of the background or dots represents functional class for the Proposed FC Route and Inventory Direction Arrow.

All roads along urban area boundaries are considered to be inside urban area unless noted otherwise on map.

Functional Classification			
	Interstate		Commissioner District 1
	Other Freeway & Expressway		Commissioner District 2
	Other Principal Arterial		Commissioner District 3
	Minor Arterial		Cities
	Major Collector		Urban Areas
	Minor Collector		Inventory Direction*
	Local		Proposed FC Route*
	Inventory Direction*		RFC NLF ID
	Proposed FC Route*		
	RFC NLF ID		

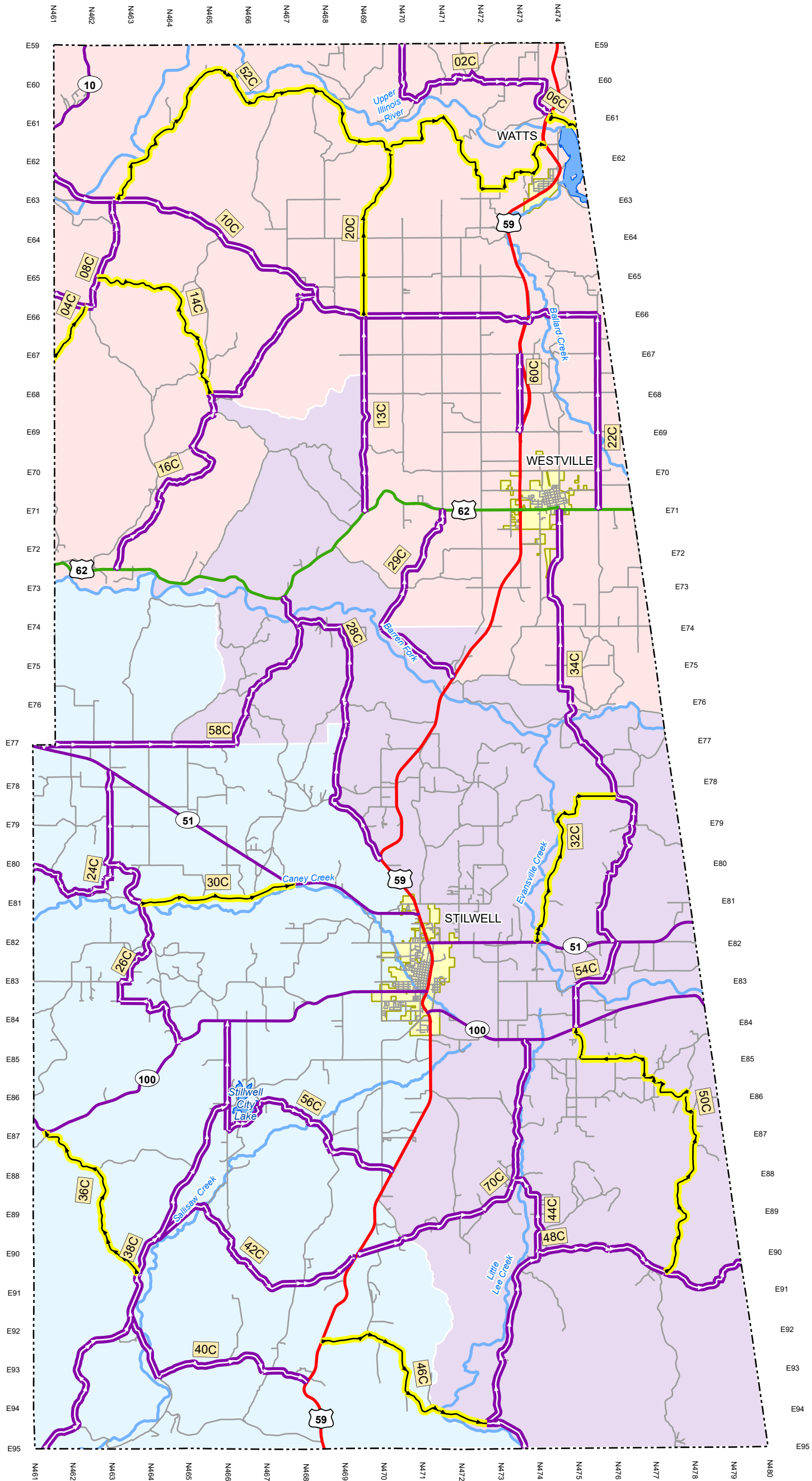
WOODS COUNTY (76)

Rural Functional Classification (RFC)

UPDATED: 1/9/2025

OKLAHOMA
ODOT • OTA

PREPARED BY:
TRANSPORTATION CABINET OFFICE
OF INFORMATION TECHNOLOGY,
GEOSPATIAL DATA MANAGEMENT



ADAIR COUNTY (01)



Functional Classification			
	Interstate		Commissioner District 1
	Other Freeway & Expressway		Local
	Other Principal Arterial		Proposed FC Route*
	Minor Arterial		Inventory Direction*
	Major Collector		RFC NLF ID
			Commissioner District 2
			Commissioner District 3
			Cities
			Urban Areas

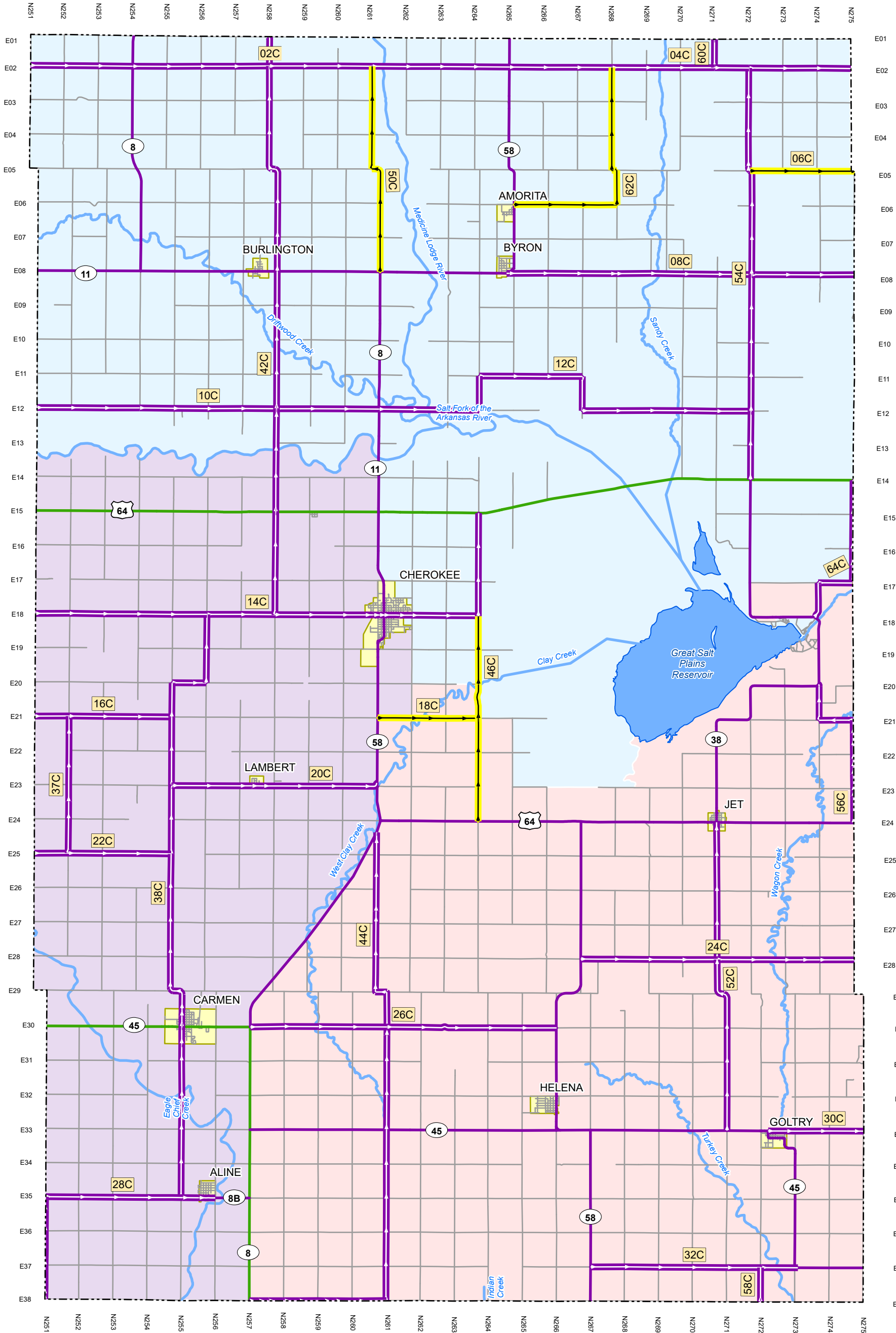
* The color of the background or dots represents functional class for the Proposed FC Route and Inventory Direction Arrow.

All roads along urban area boundaries are considered to be inside urban area unless noted otherwise on map.

ADAIR COUNTY (01)

Rural Functional Classification (RFC)

UPDATED: 1/9/2025



ALFALFA COUNTY (02)

PREPARED BY:
TRANSPORTATION CABINET OFFICE
OF INFORMATION TECHNOLOGY,
GEOSPATIAL DATA MANAGEMENT

Functional Classification			
	Interstate		Commissioner District 1
	Other Freeway & Expressway		Commissioner District 2
	Other Principal Arterial		Commissioner District 3
	Minor Arterial		Cities
	Major Collector		Urban Areas
	Minor Collector		Proposed FC Route*
	Local		Inventory Direction*
	RFC NLF ID		

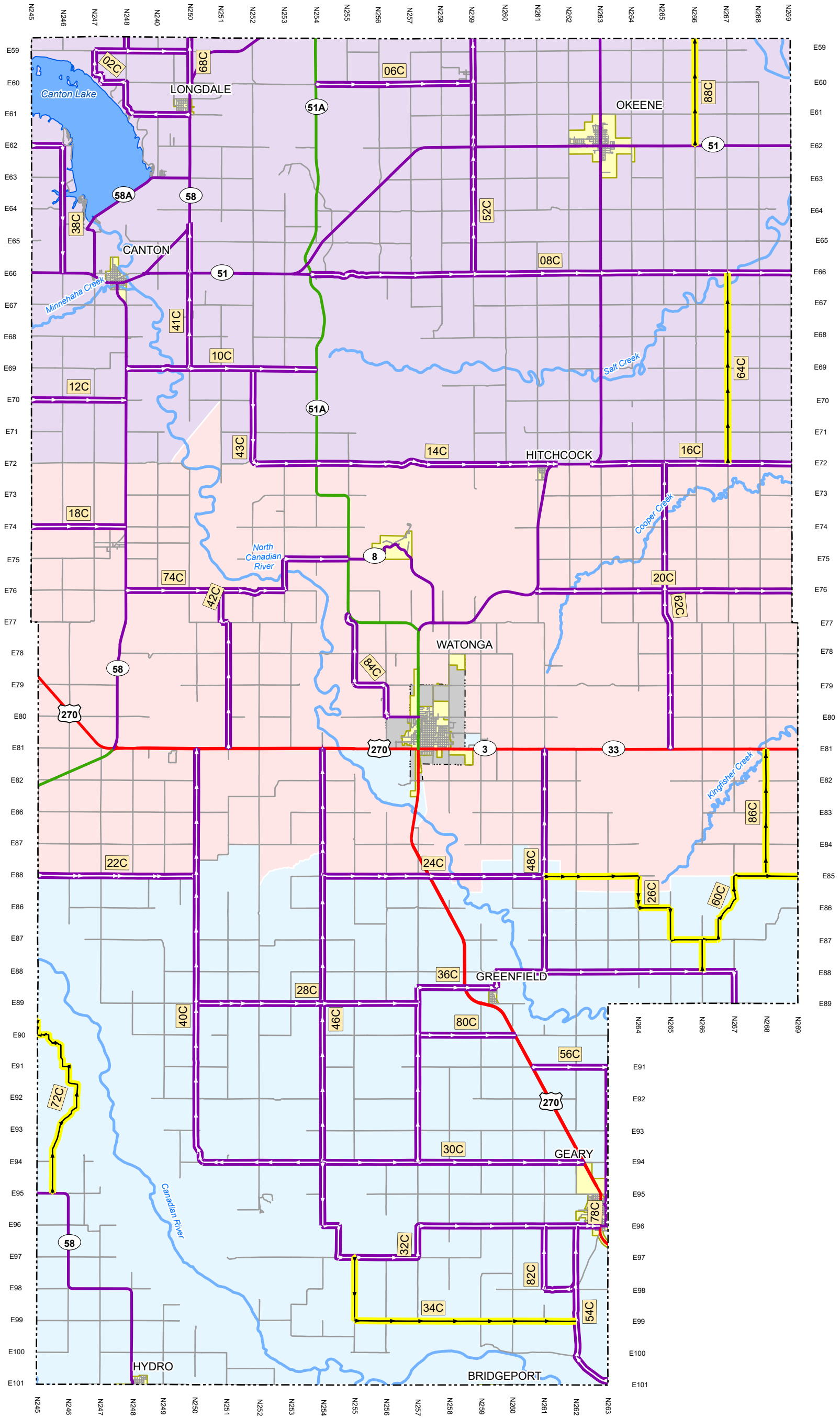
* The color of the background or dots represents functional class for the Proposed FC Route and Inventory Direction Arrow.

All roads along urban area boundaries are considered to be inside urban area unless noted otherwise on map.

ALFALFA COUNTY (02)

Rural Functional Classification (RFC)

UPDATED: 1/9/2025



Functional Classification			
	Interstate		Commissioner District 1
	Other Freeway & Expressway		Commissioner District 2
	Other Principal Arterial		Commissioner District 3
	Minor Arterial		Cities
	Major Collector		Urban Areas
	Minor Collector		1234C RFC NLF ID
	Local		
	Proposed FC Route*		
	Inventory Direction*		

* The color of the background or dots represents functional class for the Proposed FC Route and Inventory Direction Arrow.

All roads along urban area boundaries are considered to be inside urban area unless noted otherwise on map.

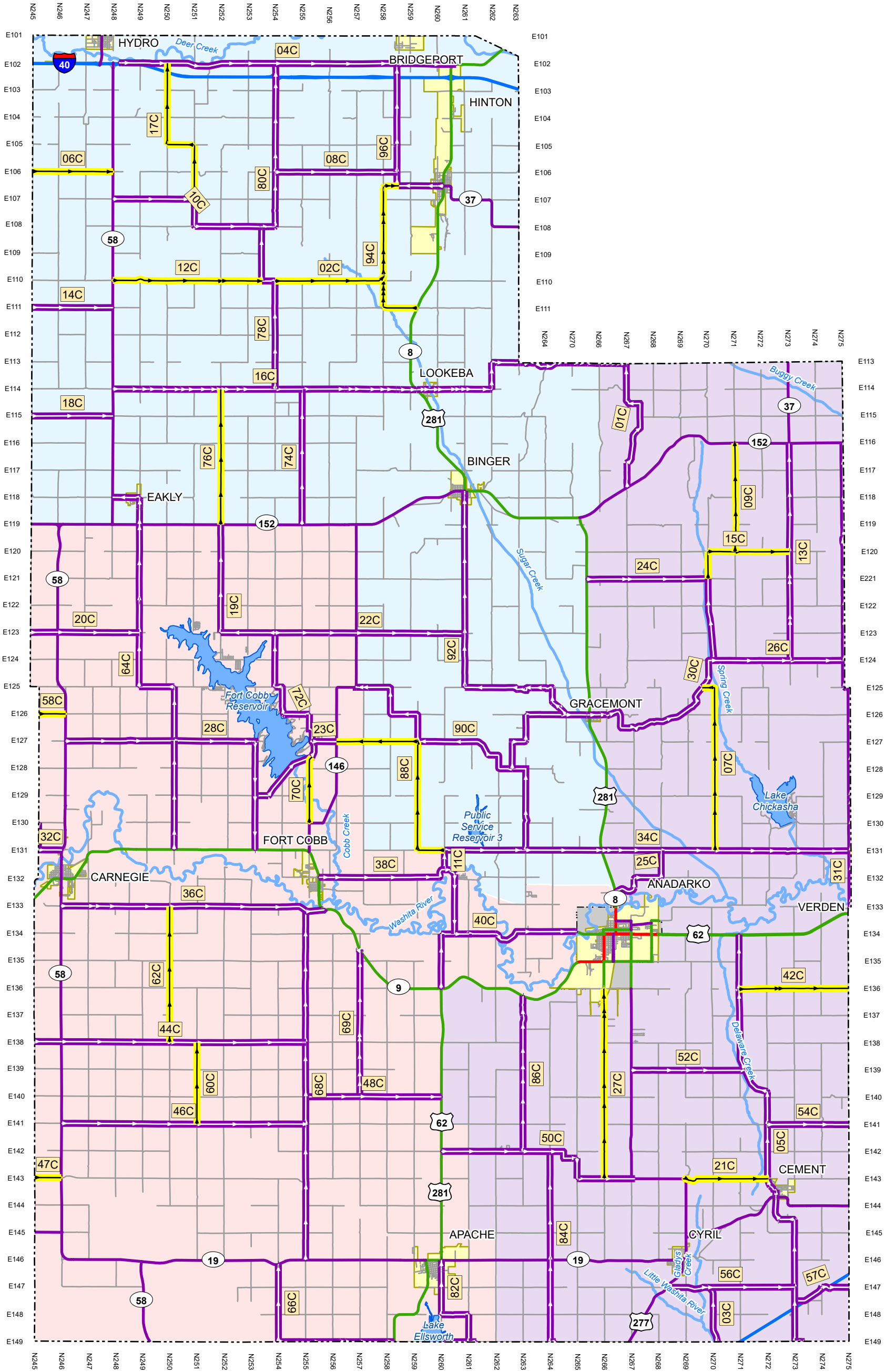
BLAINE COUNTY (06)

Rural Functional Classification (RFC)

UPDATED: 1/9/2025

BLAINE COUNTY (06)

PREPARED BY:
TRANSPORTATION CABINET OFFICE
OF INFORMATION TECHNOLOGY,
GEOSPATIAL DATA MANAGEMENT



CADDO COUNTY (08)



PREPARED BY:
TRANSPORTATION CABINET OFFICE
OF INFORMATION TECHNOLOGY,
GEOSPATIAL DATA MANAGEMENT

Functional Classification			
	Interstate		Commissioner District 1
	Other Freeway & Expressway		Commissioner District 2
	Other Principal Arterial		Commissioner District 3
	Minor Arterial		Cities
	Major Collector		Urban Areas
	Minor Collector		RFC NLF ID
	Local		
	Proposed FC Route*		
	Inventory Direction*		

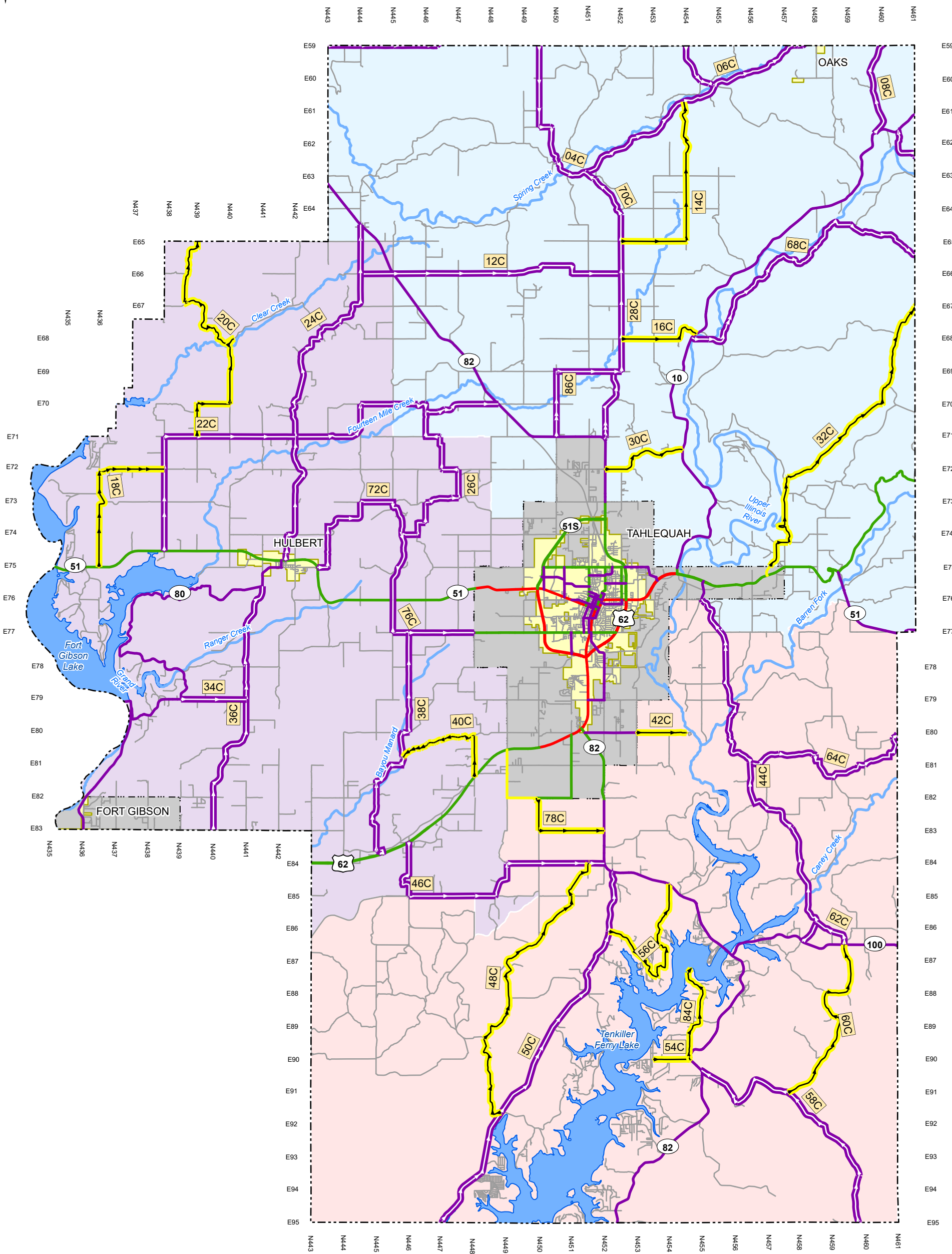
* The color of the background or dots represents functional class for the Proposed FC Route and Inventory Direction Arrow.

All roads along urban area boundaries are considered to be inside urban area unless noted otherwise on map.

CADDO COUNTY (08)

Rural Functional Classification (RFC)

UPDATED: 1/9/2025



CHEROKEE COUNTY (11)



PREPARED BY:
TRANSPORTATION CABINET OFFICE
OF INFORMATION TECHNOLOGY,
GEOSPATIAL DATA MANAGEMENT

GIS Drawing Date: 1/9/2025

Functional Classification			
	Interstate		Commissioner District 1
	Other Freeway & Expressway		Commissioner District 2
	Other Principal Arterial		Commissioner District 3
	Minor Arterial		Cities
	Major Collector		Urban Areas
	Minor Collector		Proposed FC Route*
	Local		Inventory Direction*
	RFC NLF ID		

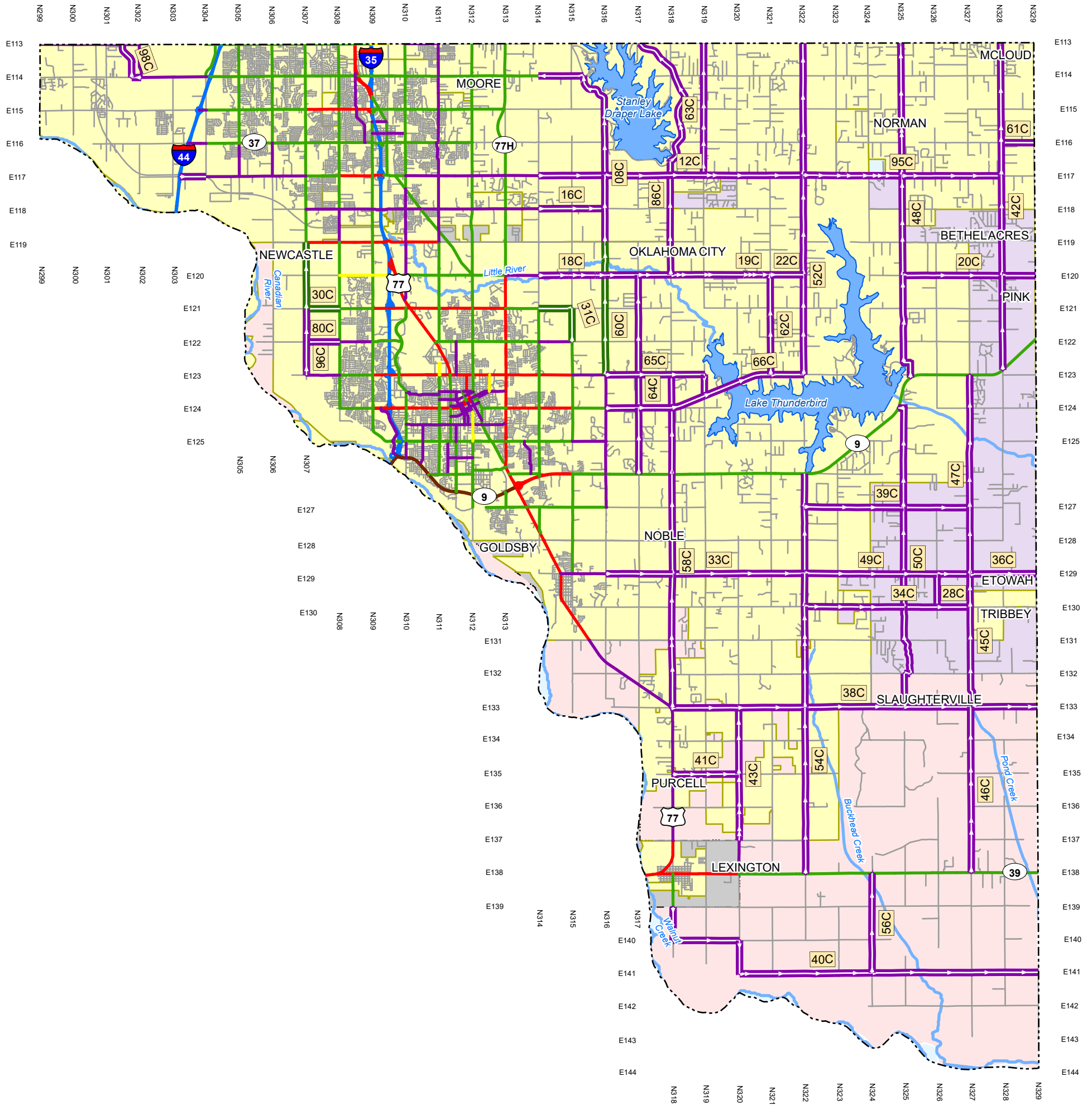
* The color of the background or dots represents functional class for the Proposed FC Route and Inventory Direction Arrow.

All roads along urban area boundaries are considered to be inside urban area unless noted otherwise on map.

CHEROKEE COUNTY (11)

Rural Functional Classification (RFC)

UPDATED: 1/9/2025



CLEVELAND COUNTY (14)



PREPARED BY:
TRANSPORTATION CABINET OFFICE
OF INFORMATION TECHNOLOGY,
GEOSPATIAL DATA MANAGEMENT

GIS Drawing Date: 1/9/2025

Functional Classification			
	Interstate		Commissioner District 1
	Other Freeway & Expressway		Commissioner District 2
	Other Principal Arterial		Proposed FC Route*
	Minor Arterial		Inventory Direction*
	Major Collector		Cities
	Minor Collector		Urban Areas
	Local		RFC NLF ID

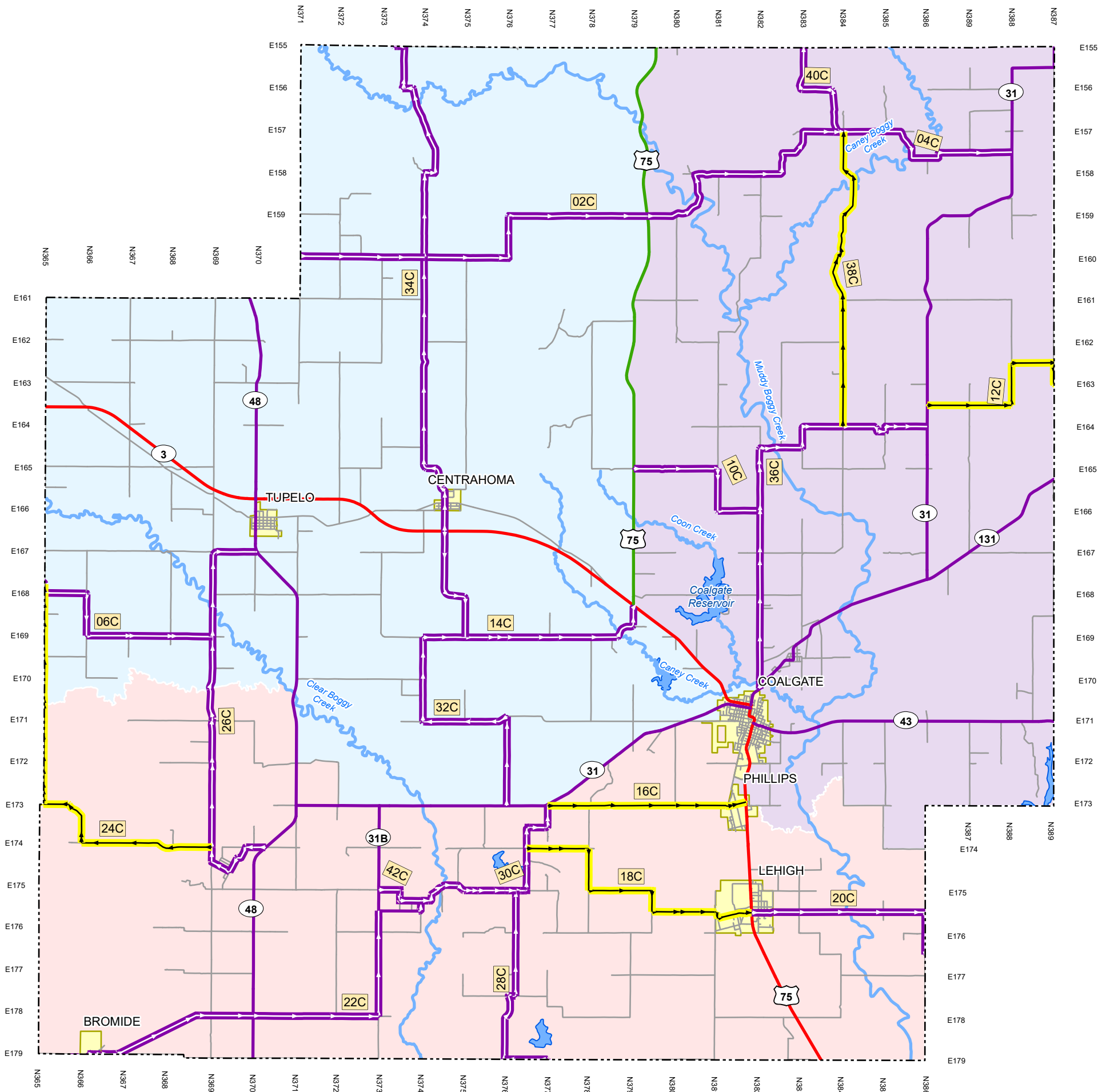
* The color of the background or dots represents functional class for the Proposed FC Route and Inventory Direction Arrow.

All roads along urban area boundaries are considered to be inside urban area unless noted otherwise on map.

CLEVELAND COUNTY (14)

Rural Functional Classification (RFC)

UPDATED: 1/9/2025



COAL COUNTY (15)

OKLAHOMA
ODOT • OTA

PREPARED BY:
TRANSPORTATION CABINET OFFICE
OF INFORMATION TECHNOLOGY,
GEOSPATIAL DATA MANAGEMENT

Functional Classification			
	Interstate		Commissioner District 1
	Other Freeway & Expressway		Commissioner District 2
	Other Principal Arterial		Commissioner District 3
	Minor Arterial		Cities
	Major Collector		Urban Areas
	Minor Collector		
	Local		
	Proposed FC Route*		
	Inventory Direction*		
	1234C RFC NLF ID		

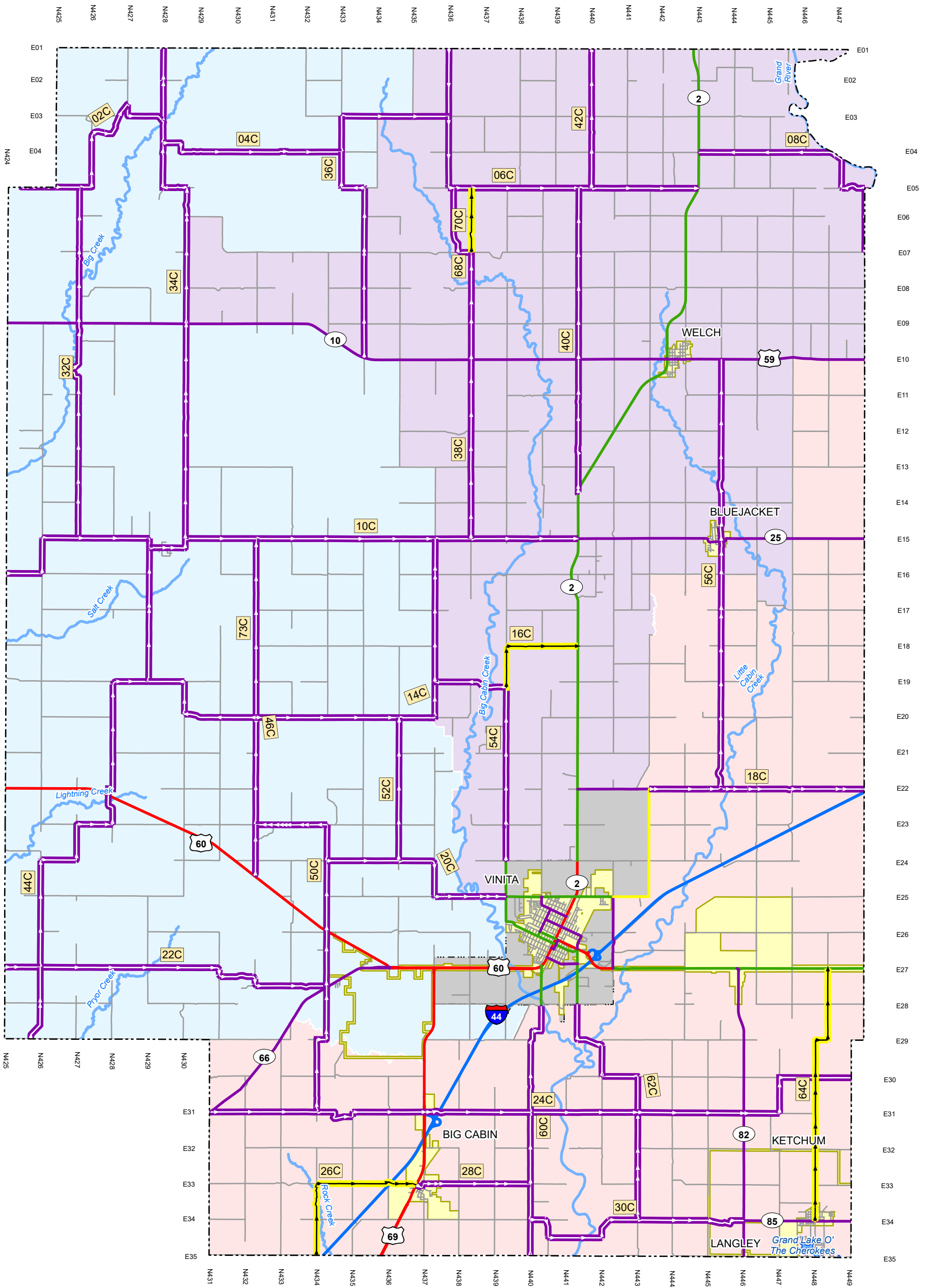
* The color of the background or dots represents functional class for the Proposed FC Route and Inventory Direction Arrow.

All roads along urban area boundaries are considered to be inside urban area unless noted otherwise on map.

COAL COUNTY (15)

Rural Functional Classification (RFC)

UPDATED: 1/9/2025



CRAIG COUNTY (18)



PREPARED BY:
TRANSPORTATION CABINET OFFICE
OF INFORMATION TECHNOLOGY,
GEOSPATIAL DATA MANAGEMENT

GIS Drawing Date: 1/9/2025

Functional Classification			
	Interstate		Commissioner District 1
	Other Freeway & Expressway		Commissioner District 2
	Other Principal Arterial		Commissioner District 3
	Minor Arterial		Cities
	Major Collector		Urban Areas
	Minor Collector		Proposed FC Route*
	Local		Inventory Direction*
	RFC NLF ID		

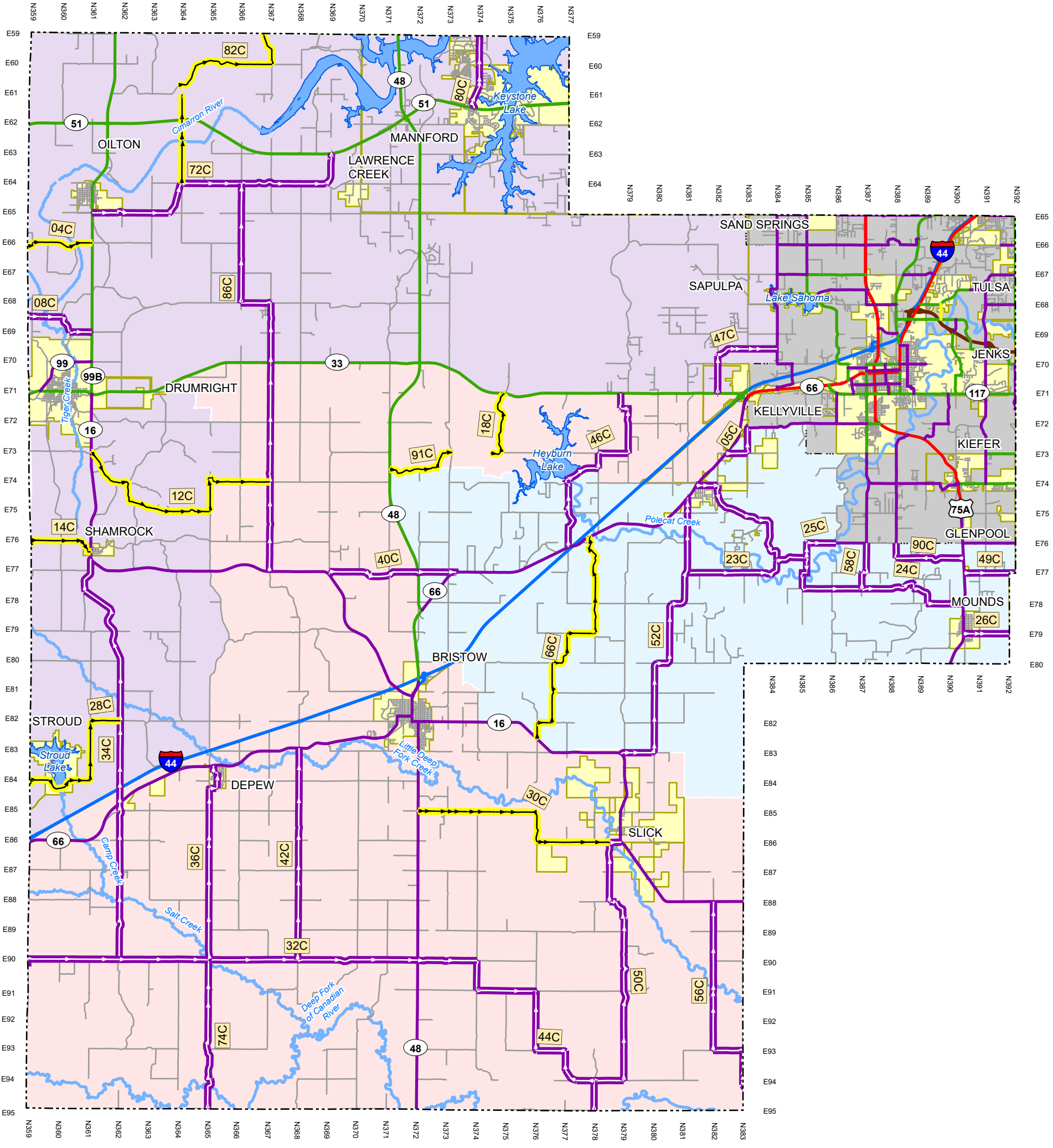
* The color of the background or dots represents functional class for the Proposed FC Route and Inventory Direction Arrow.

All roads along urban area boundaries are considered to be inside urban area unless noted otherwise on map.

CRAIG COUNTY (18)

Rural Functional Classification (RFC)

UPDATED: 1/9/2025



CREEK COUNTY (19)



PREPARED BY:
TRANSPORTATION CABINET OFFICE
OF INFORMATION TECHNOLOGY,
GEOSPATIAL DATA MANAGEMENT

Functional Classification			
	Interstate		Commissioner District 1
	Other Freeway & Expressway		Commissioner District 2
	Other Principal Arterial		Commissioner District 3
	Minor Arterial		Cities
	Major Collector		Urban Areas
	Minor Collector		Proposed FC Route*
	Local		Inventory Direction*
	1234C RFC NLF ID		

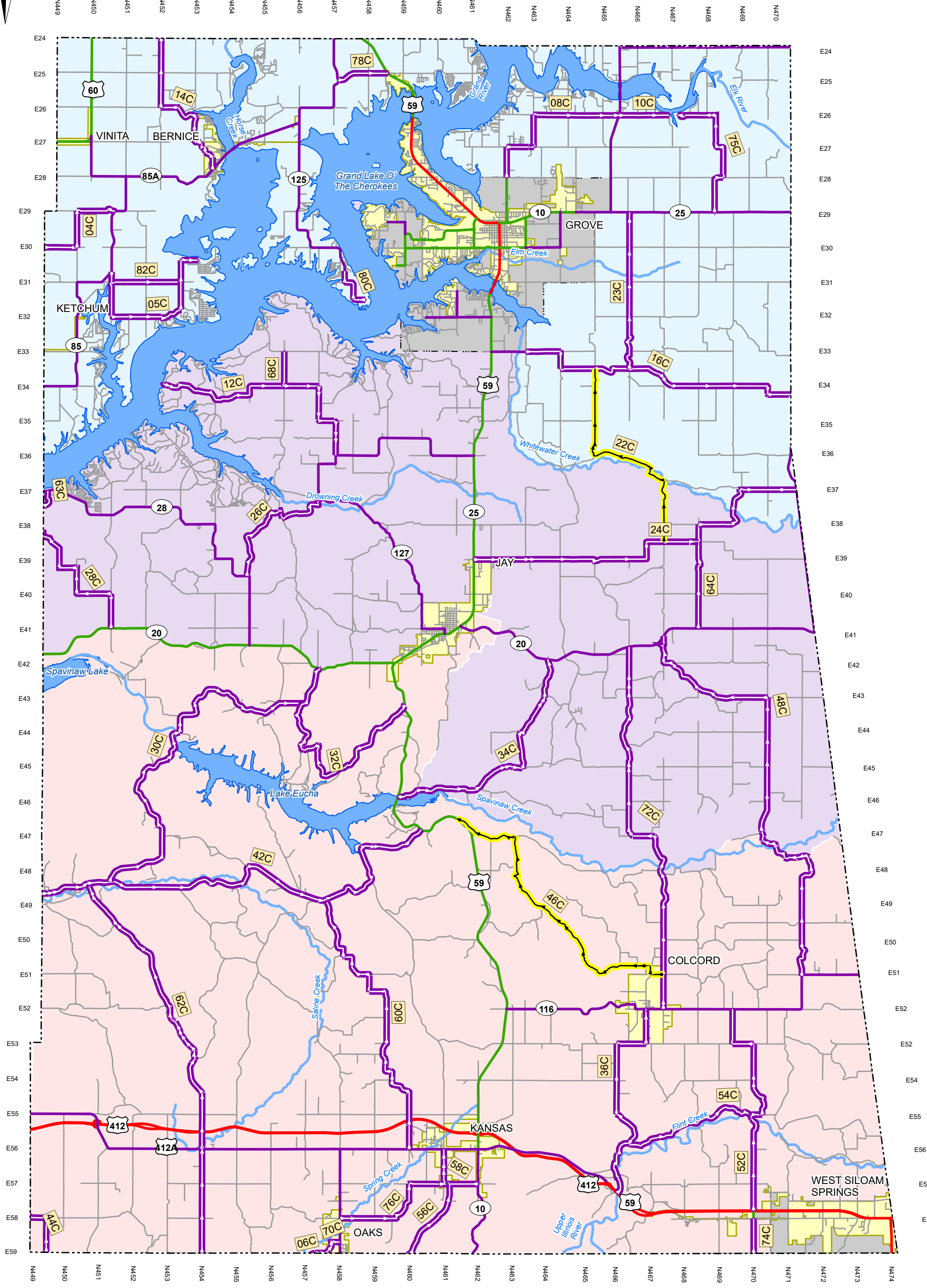
* The color of the background or dots represents functional class for the Proposed FC Route and Inventory Direction Arrow.

All roads along urban area boundaries are considered to be inside urban area unless noted otherwise on map.

CREEK COUNTY (19)

Rural Functional Classification (RFC)

UPDATED: 1/9/2025



DELAWARE COUNTY (21)

PREPARED BY:
TRANSPORTATION CABINET OFFICE
OF INFORMATION TECHNOLOGY,
GEOSPATIAL DATA MANAGEMENT

Functional Classification			
	Interstate		Commissioner District 1
	Other Freeway & Expressway		Commissioner District 2
	Other Principal Arterial		Commissioner District 3
	Minor Arterial		Cities
	Major Collector		Urban Areas
	Minor Collector		Proposed FC Route*
	Local		Inventory Direction*
	1234C		RFC NLF ID

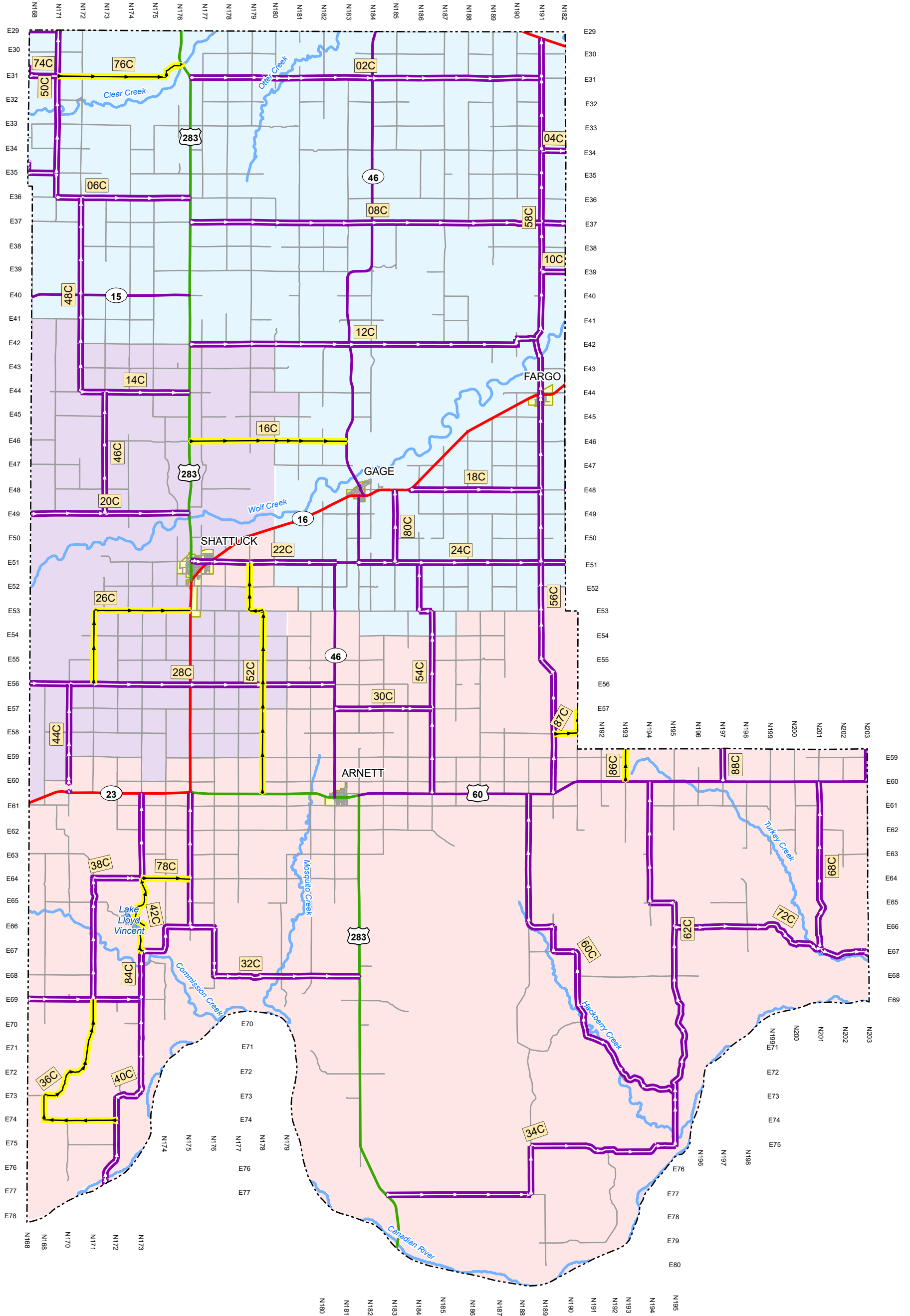
* The color of the background or dots represents functional class for the Proposed FC Route and Inventory Direction Arrow.

All roads along urban area boundaries are considered to be inside urban area unless noted otherwise on map.

DELAWARE COUNTY (21)

Rural Functional Classification (RFC)

UPDATED: 1/9/2025



ELLIS COUNTY (23)

PREPARED BY:
TRANSPORTATION CABINET OFFICE
OF INFORMATION TECHNOLOGY,
GEOSPATIAL DATA MANAGEMENT

Functional Classification			
	Interstate		Commissioner District 1
	Other Freeway & Expressway		Commissioner District 2
	Other Principal Arterial		Commissioner District 3
	Minor Arterial		Cities
	Major Collector		Urban Areas
	Minor Collector		Inventory Direction*
	Local		RFC NLF ID
	Proposed FC Route*		

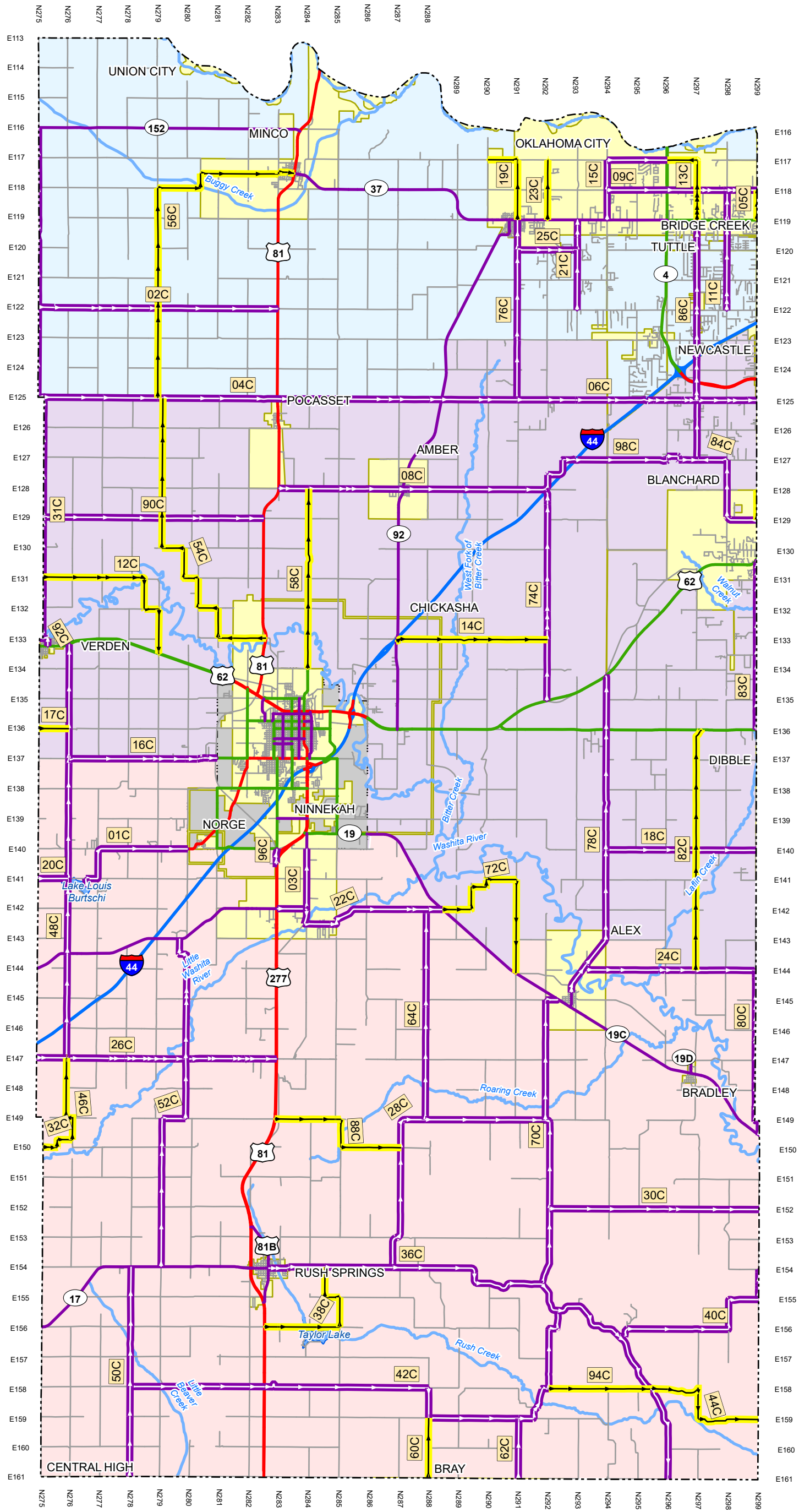
* The color of the background or dots represents functional class for the Proposed FC Route and Inventory Direction Arrow.

All roads along urban area boundaries are considered to be inside urban area unless noted otherwise on map.

ELLIS COUNTY (23)

Rural Functional Classification (RFC)

UPDATED: 1/9/2025



Functional Classification			
	Interstate		Commissioner District 1
	Other Freeway & Expressway		Commissioner District 2
	Other Principal Arterial		Commissioner District 3
	Minor Arterial		Cities
	Major Collector		Urban Areas
	Minor Collector		Proposed FC Route*
	Local		Inventory Direction*
	Proposed FC Route*		RFC NLF ID
	Inventory Direction*		
	RFC NLF ID		

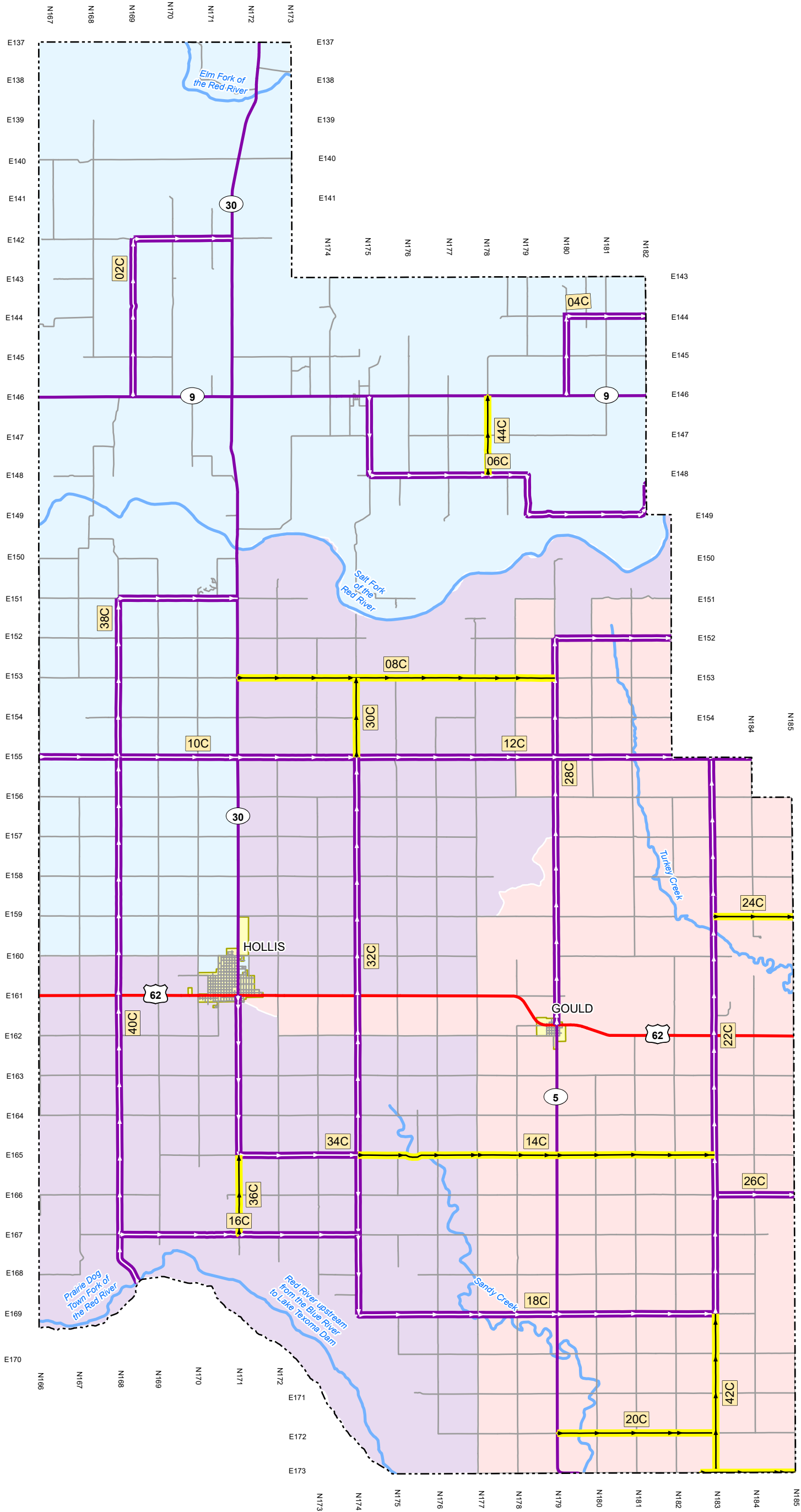
* The color of the background or dots represents functional class for the Proposed FC Route and Inventory Direction Arrow.

All roads along urban area boundaries are considered to be inside urban area unless noted otherwise on map.

GRADY COUNTY (26)

Rural Functional Classification (RFC)

UPDATED: 1/9/2025



HARMON COUNTY (29)

PREPARED BY:
TRANSPORTATION CABINET OFFICE
OF INFORMATION TECHNOLOGY,
GEOSPATIAL DATA MANAGEMENT

Functional Classification			
	Interstate		Commissioner District 1
	Other Freeway & Expressway		Commissioner District 2
	Other Principal Arterial		Commissioner District 3
	Minor Arterial		Cities
	Major Collector		Urban Areas
	Minor Collector		Proposed FC Route*
	Local		Inventory Direction*
	1234C RFC NLF ID		

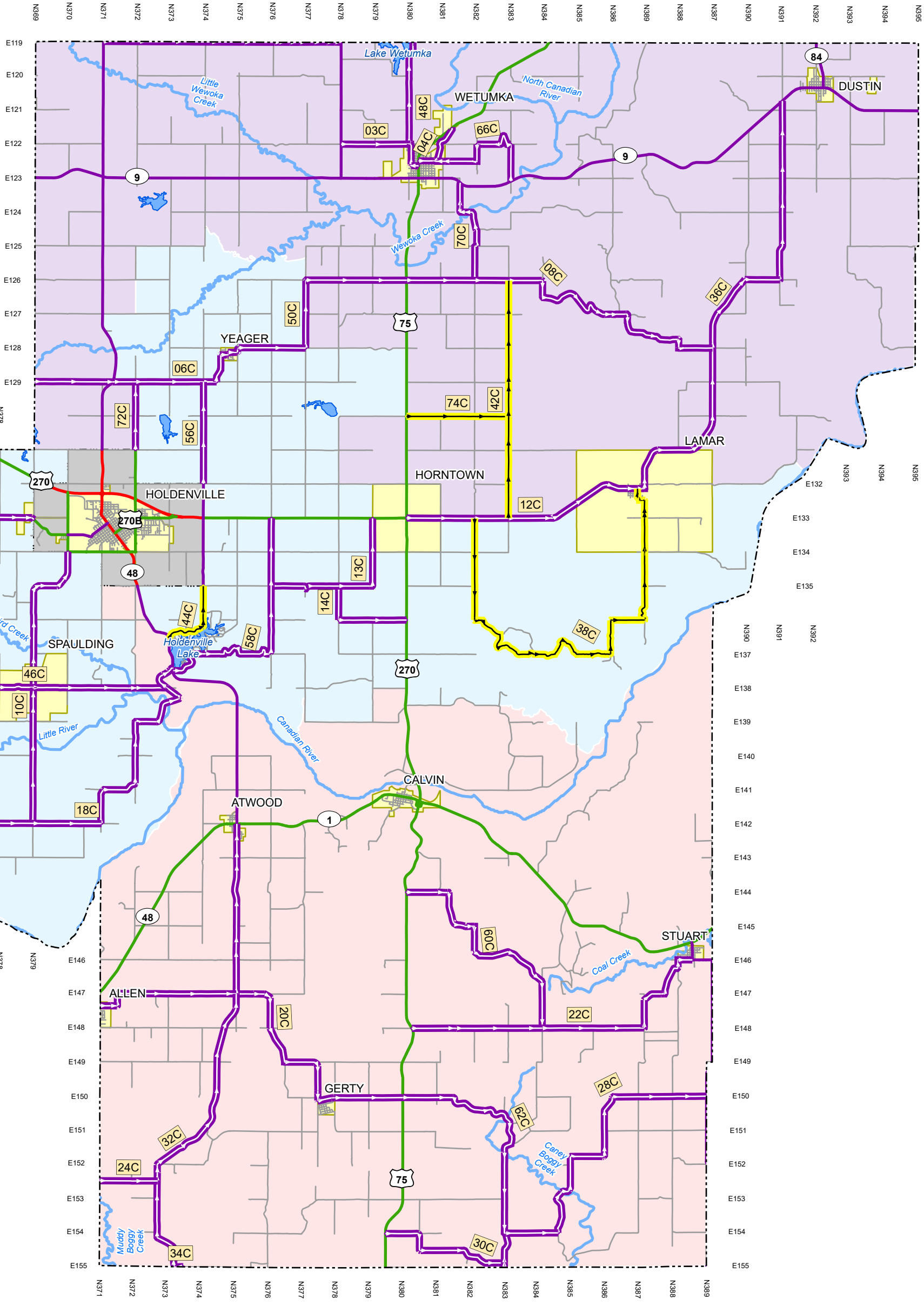
* The color of the background or dots represents functional class for the Proposed FC Route and Inventory Direction Arrow.

All roads along urban area boundaries are considered to be inside urban area unless noted otherwise on map.

HARMON COUNTY (29)

Rural Functional Classification (RFC)

UPDATED: 1/9/2025



HUGHES COUNTY (32)

OKLAHOMA
ODOT • OTA

PREPARED BY:
TRANSPORTATION CABINET OFFICE
OF INFORMATION TECHNOLOGY,
GEOSPATIAL DATA MANAGEMENT

Functional Classification			
	Interstate		Commissioner District 1
	Other Freeway & Expressway		Commissioner District 2
	Other Principal Arterial		Commissioner District 3
	Minor Arterial		Cities
	Major Collector		Urban Areas
	Minor Collector		RFC NLF ID
	Local		
	Proposed FC Route*		
	Inventory Direction*		

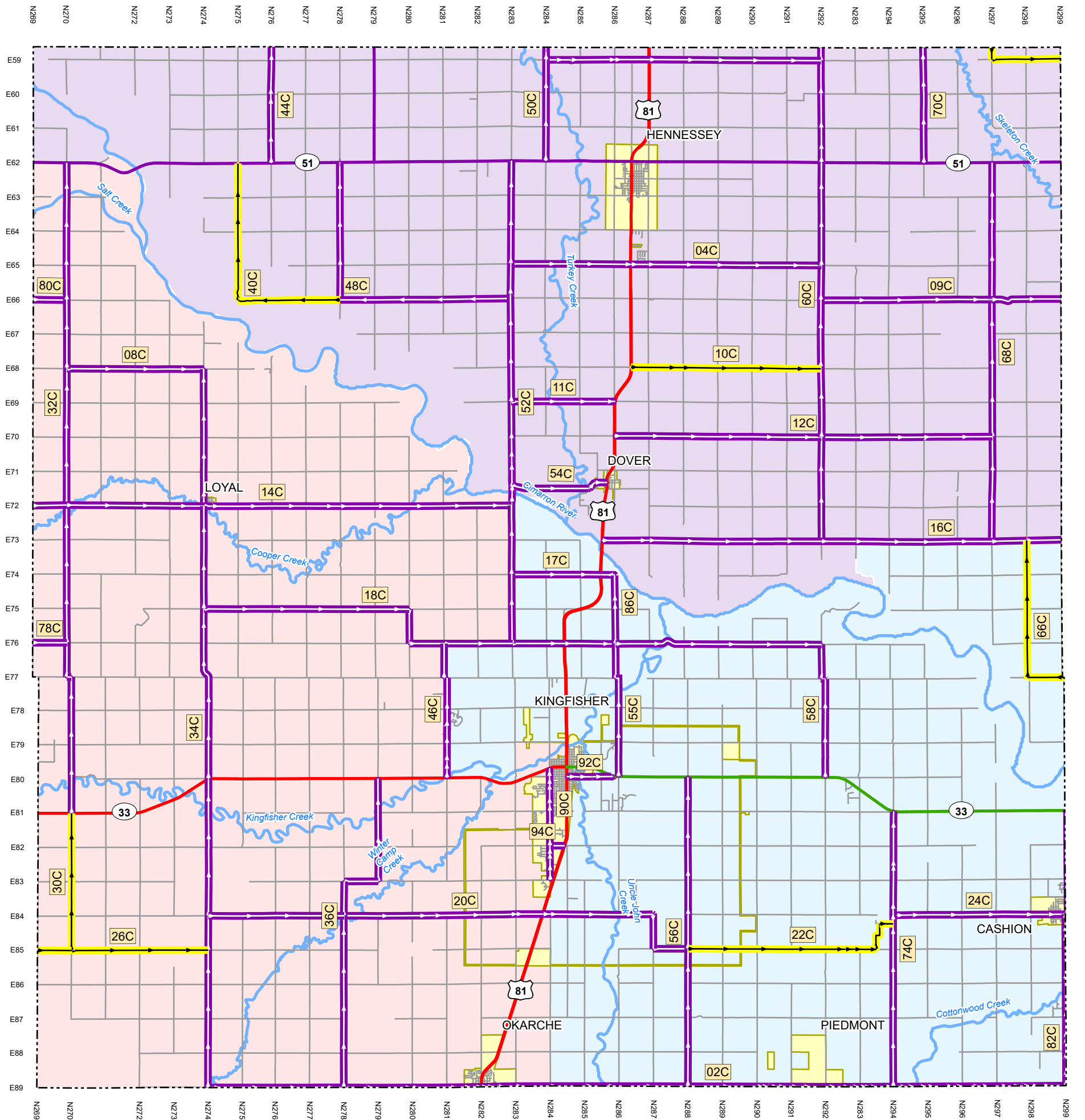
* The color of the background or dots represents functional class for the Proposed FC Route and Inventory Direction Arrow.

All roads along urban area boundaries are considered to be inside urban area unless noted otherwise on map.

HUGHES COUNTY (32)

Rural Functional Classification (RFC)

UPDATED: 1/9/2025



Functional Classification

- | | | |
|----------------------------|----------------------|-------------------------|
| Interstate | Minor Collector | Commissioner District 1 |
| Other Freeway & Expressway | Local | Commissioner District 2 |
| Other Principal Arterial | Proposed FC Route* | Commissioner District 3 |
| Minor Arterial | Inventory Direction* | Cities |
| Major Collector | RFC NLF ID | Urban Areas |

* The color of the background or dots represents functional class for the Proposed FC Route and Inventory Direction Arrow.

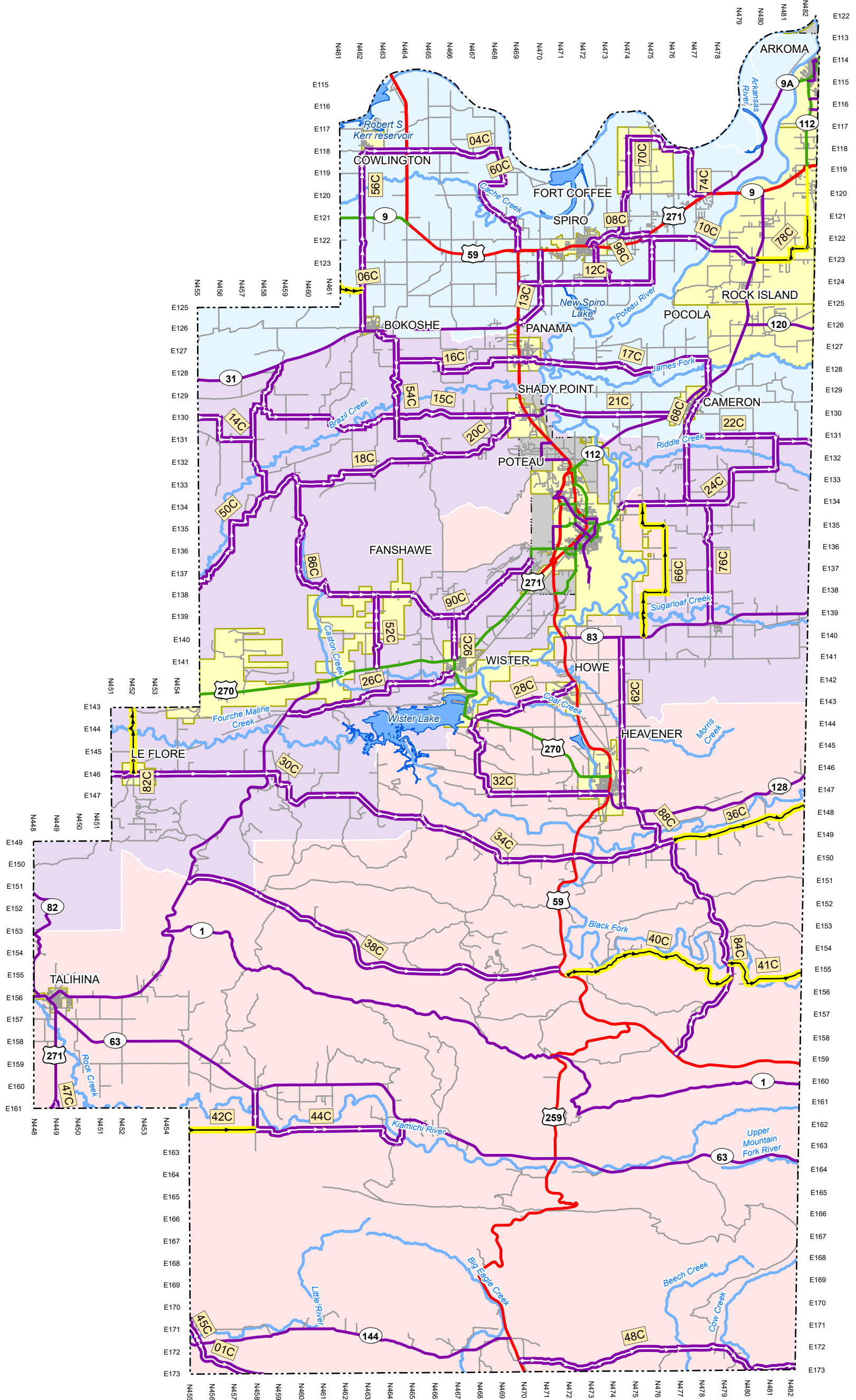
All roads along urban area boundaries are considered to be inside urban area unless noted otherwise on map.

KINGFISHER COUNTY (37)
Rural Functional Classification (RFC)

UPDATED: 1/9/2025



PREPARED BY:
 TRANSPORTATION CABINET OFFICE
 OF INFORMATION TECHNOLOGY,
 GEOSPATIAL DATA MANAGEMENT



LEFLORE COUNTY (40)

PREPARED BY:
TRANSPORTATION CABINET OFFICE
OF INFORMATION TECHNOLOGY,
GEOSPATIAL DATA MANAGEMENT

Functional Classification			
	Interstate		Commissioner District 1
	Other Freeway & Expressway		Commissioner District 2
	Other Principal Arterial		Commissioner District 3
	Minor Arterial		Cities
	Major Collector		Urban Areas
	Minor Collector		Proposed FC Route*
	Local		Inventory Direction*
			RFC NLF ID

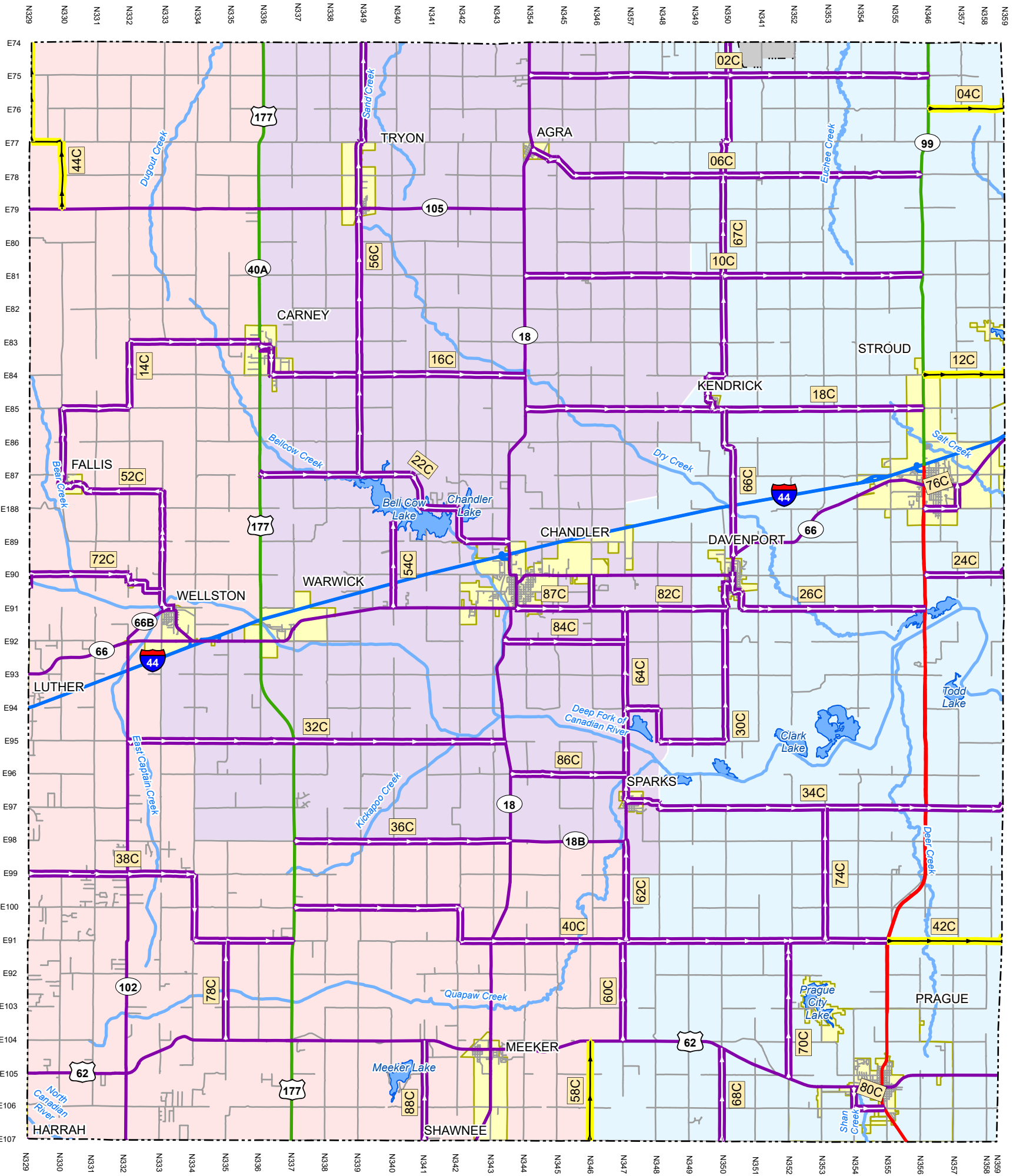
* The color of the background or dots represents functional class for the Proposed FC Route and Inventory Direction Arrow.

All roads along urban area boundaries are considered to be inside urban area unless noted otherwise on map.

LEFLORE COUNTY (40)

Rural Functional Classification (RFC)

UPDATED: 1/9/2025



Functional Classification			
	Interstate		Commissioner District 1
	Other Freeway & Expressway		Commissioner District 2
	Other Principal Arterial		Commissioner District 3
	Minor Arterial		Cities
	Major Collector		Urban Areas
	Minor Collector		Proposed FC Route*
	Local		Inventory Direction*
	1234C RFC NLF ID		

* The color of the background or dots represents functional class for the Proposed FC Route and Inventory Direction Arrow.

All roads along urban area boundaries are considered to be inside urban area unless noted otherwise on map.

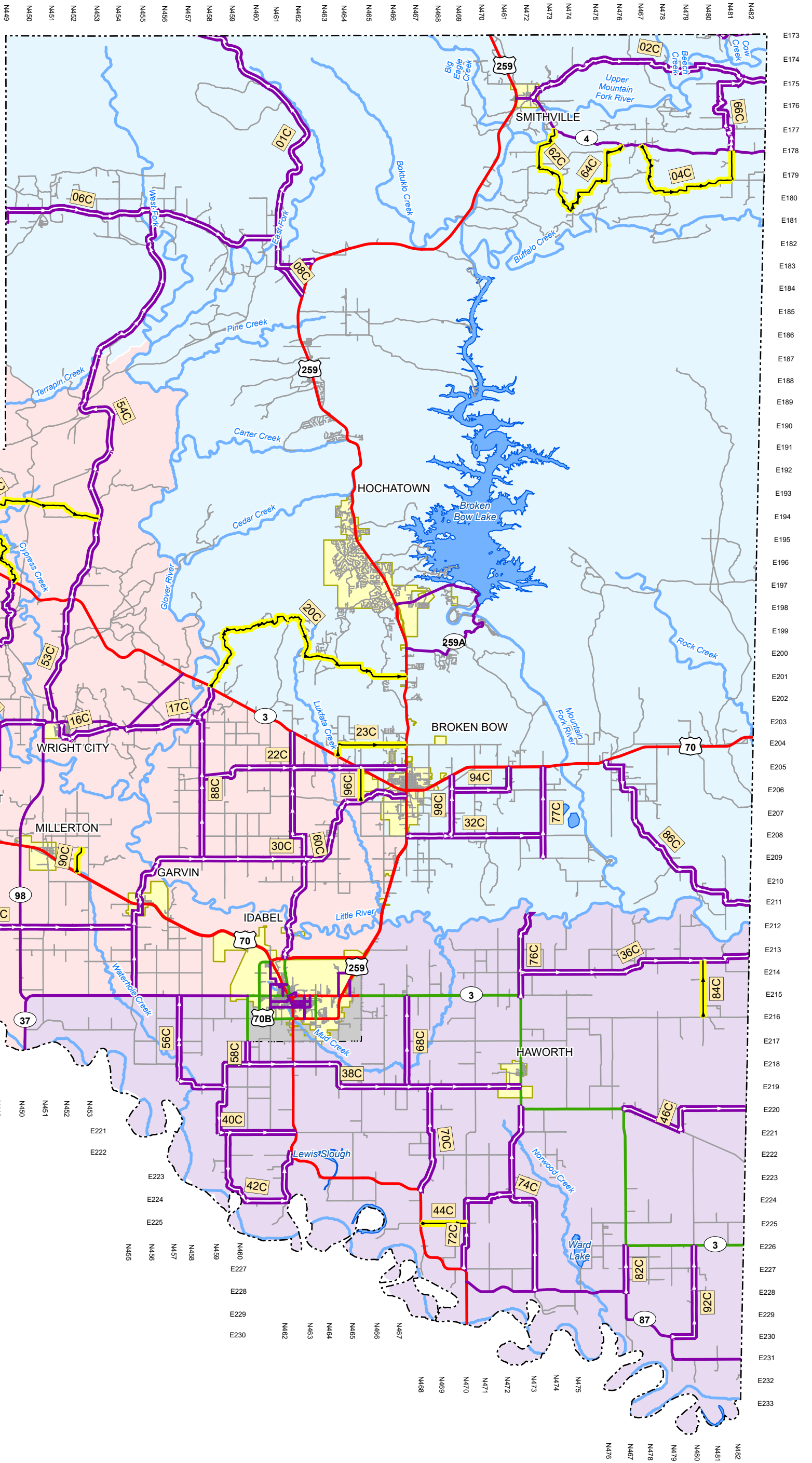
LINCOLN COUNTY (41)

Rural Functional Classification (RFC)

UPDATED: 1/9/2025



PREPARED BY:
TRANSPORTATION CABINET OFFICE
OF INFORMATION TECHNOLOGY,
GEOSPATIAL DATA MANAGEMENT



Functional Classification			
	Interstate		Commissioner District 1
	Other Freeway & Expressway		Commissioner District 2
	Other Principal Arterial		Commissioner District 3
	Minor Arterial		Cities
	Major Collector		Urban Areas
	Minor Collector		
	Local		
	Proposed FC Route*		
	Inventory Direction*		
	RFC NLF ID		

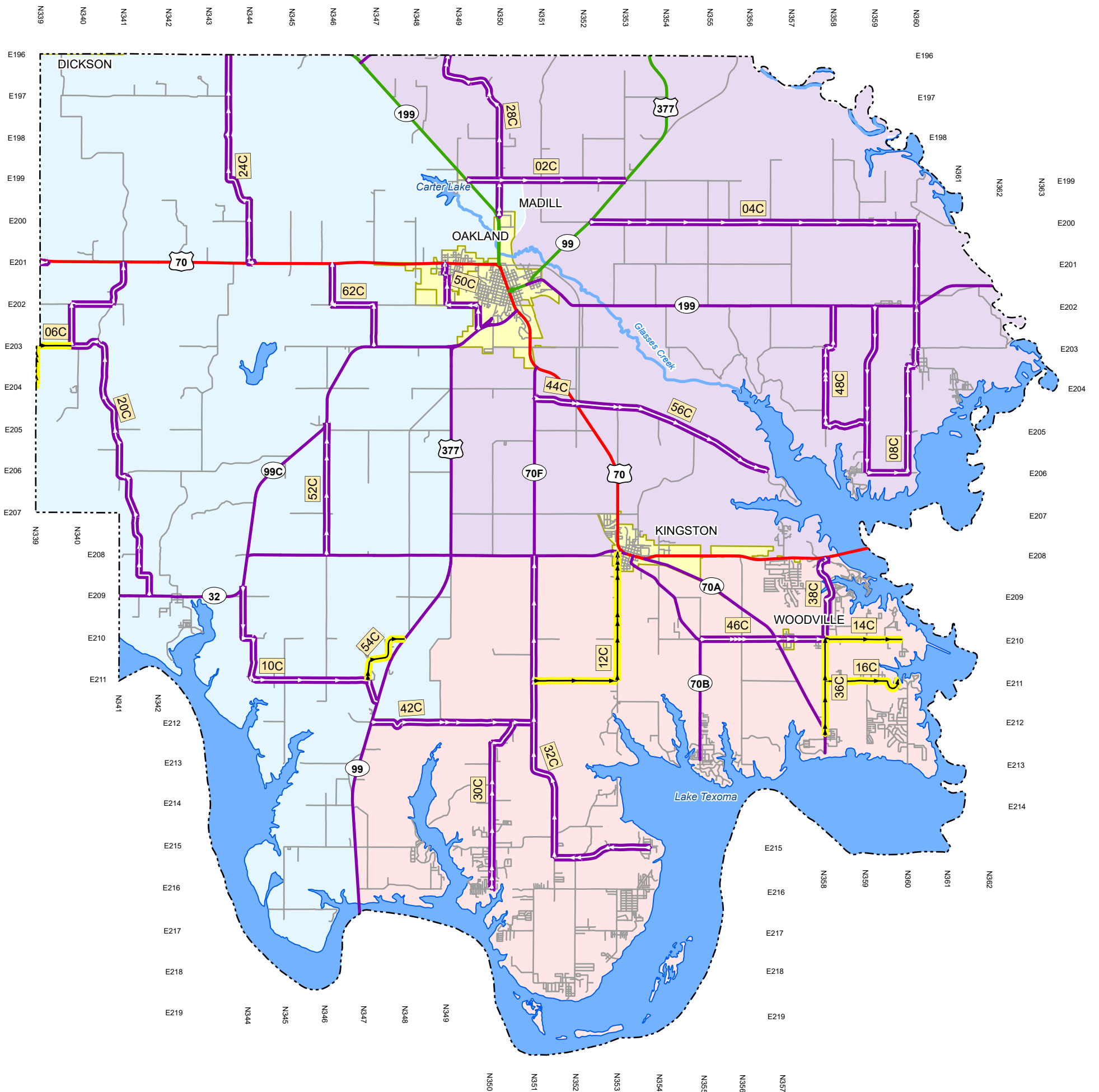
* The color of the background or dots represents functional class for the Proposed FC Route and Inventory Direction Arrow.

All roads along urban area boundaries are considered to be inside urban area unless noted otherwise on map.

MCCURTAIN COUNTY (45)

Rural Functional Classification (RFC)

UPDATED: 1/9/2025



MARSHALL COUNTY (48)



PREPARED BY:
TRANSPORTATION CABINET OFFICE
OF INFORMATION TECHNOLOGY,
GEOSPATIAL DATA MANAGEMENT

GIS Drawing Date: 1/9/2025

Functional Classification			
	Interstate		Commissioner District 1
	Other Freeway & Expressway		Commissioner District 2
	Other Principal Arterial		Commissioner District 3
	Minor Arterial		Cities
	Major Collector		Urban Areas
	Minor Collector		Proposed FC Route*
	Local		Inventory Direction*
	1234C RFC NLF ID		

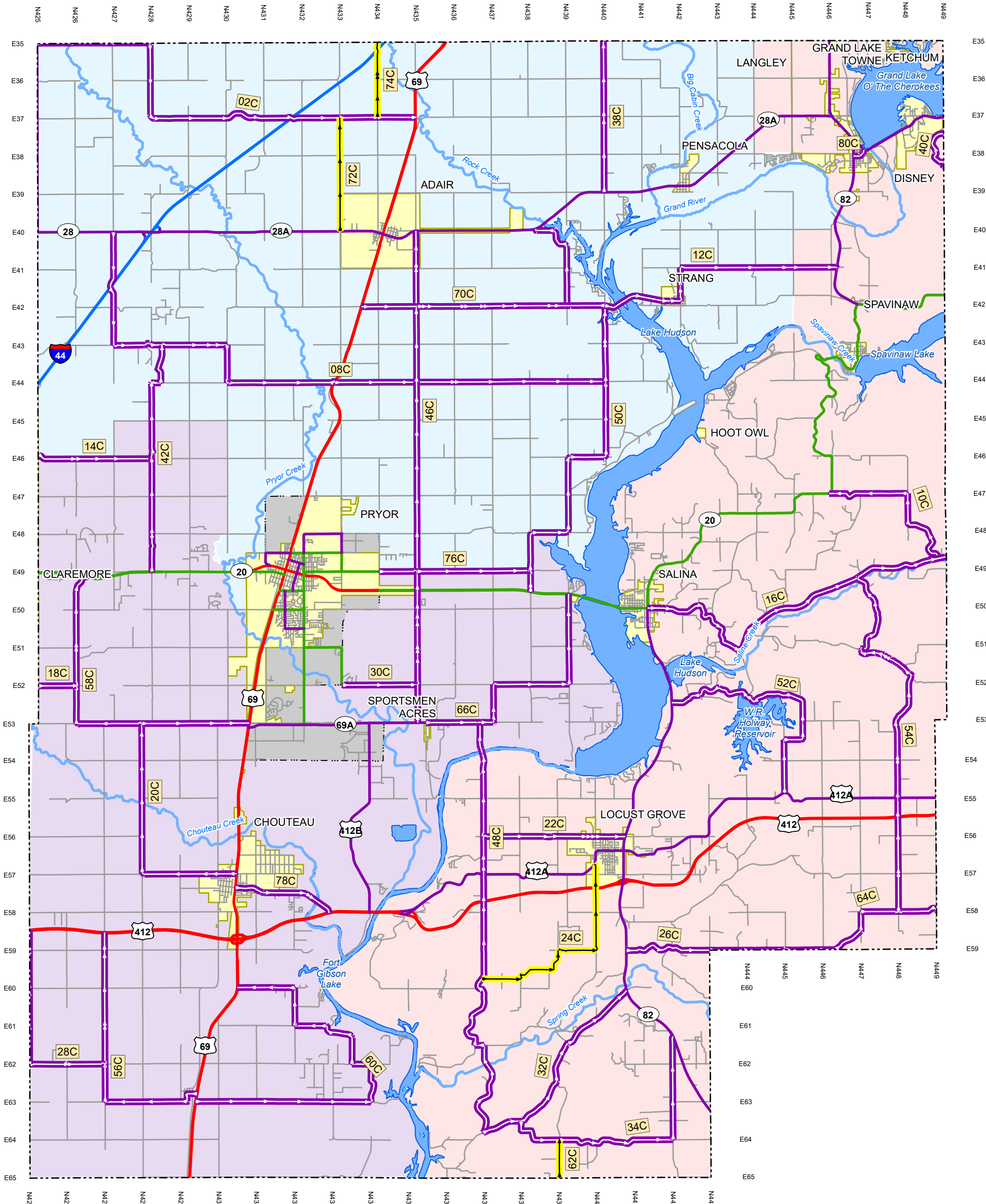
* The color of the background or dots represents functional class for the Proposed FC Route and Inventory Direction Arrow.

All roads along urban area boundaries are considered to be inside urban area unless noted otherwise on map.

MARSHALL COUNTY (48)

Rural Functional Classification (RFC)

UPDATED: 1/9/2025



MAYES COUNTY (49)

OKLAHOMA
ODOT • OTA

PREPARED BY:
TRANSPORTATION CABINET OFFICE
OF INFORMATION TECHNOLOGY,
GEOSPATIAL DATA MANAGEMENT

Functional Classification			
	Interstate		Commissioner District 1
	Other Freeway & Expressway		Commissioner District 2
	Other Principal Arterial		Commissioner District 3
	Minor Arterial		Cities
	Major Collector		Urban Areas
	Minor Collector		Proposed FC Route*
	Local		Inventory Direction*
	1234C		RFC NLF ID

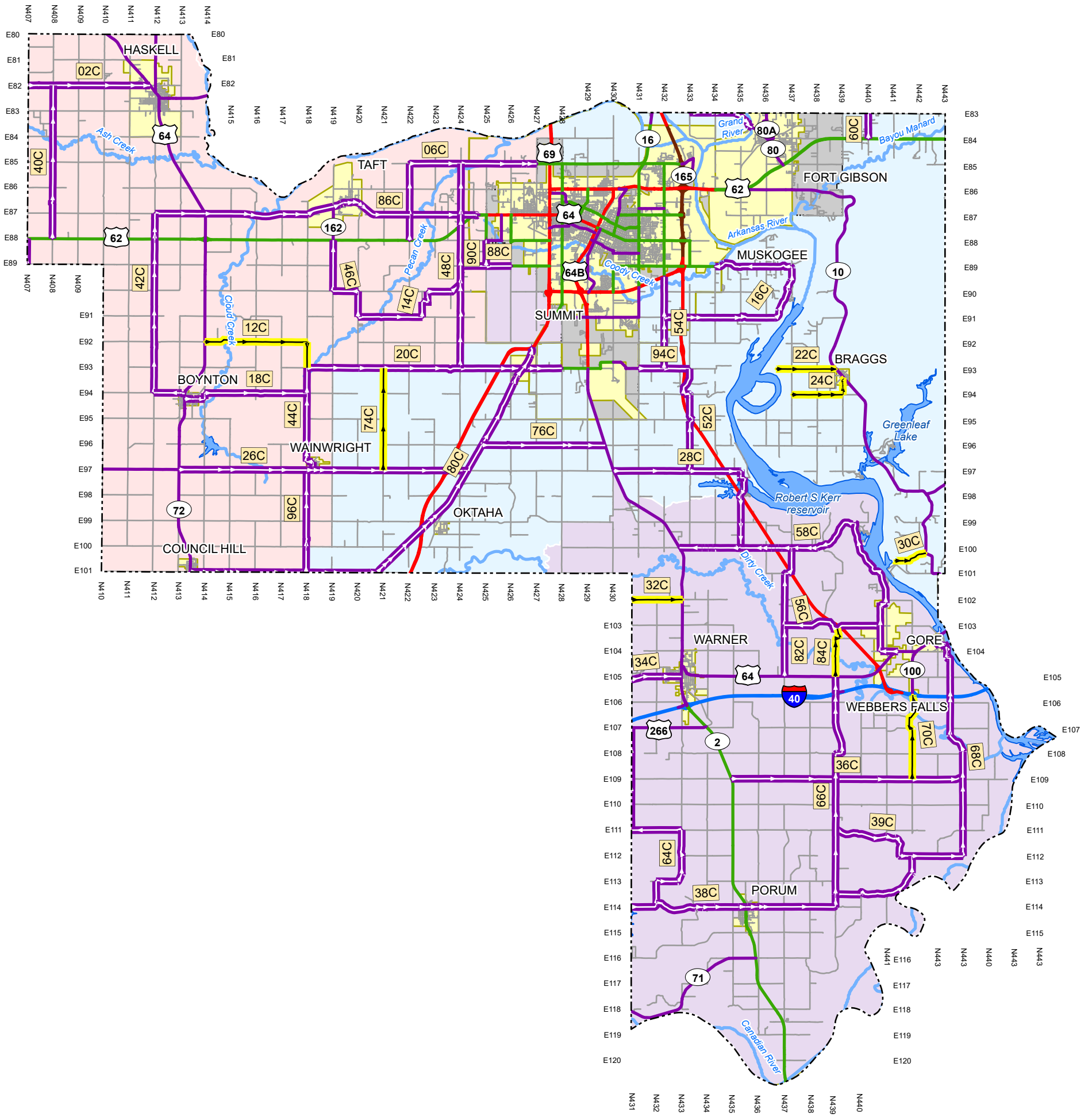
* The color of the background or dots represents functional class for the Proposed FC Route and Inventory Direction Arrow.

All roads along urban area boundaries are considered to be inside urban area unless noted otherwise on map.

MAYES COUNTY (49)

Rural Functional Classification (RFC)

UPDATED: 1/9/2025



MUSKOGEE COUNTY (51)



Functional Classification			
	Interstate		Commissioner District 1
	Other Freeway & Expressway		Commissioner District 2
	Other Principal Arterial		Commissioner District 3
	Minor Arterial		Cities
	Major Collector		Urban Areas
	Minor Collector		Proposed FC Route*
	Local		Inventory Direction*
	RFC NLF ID		

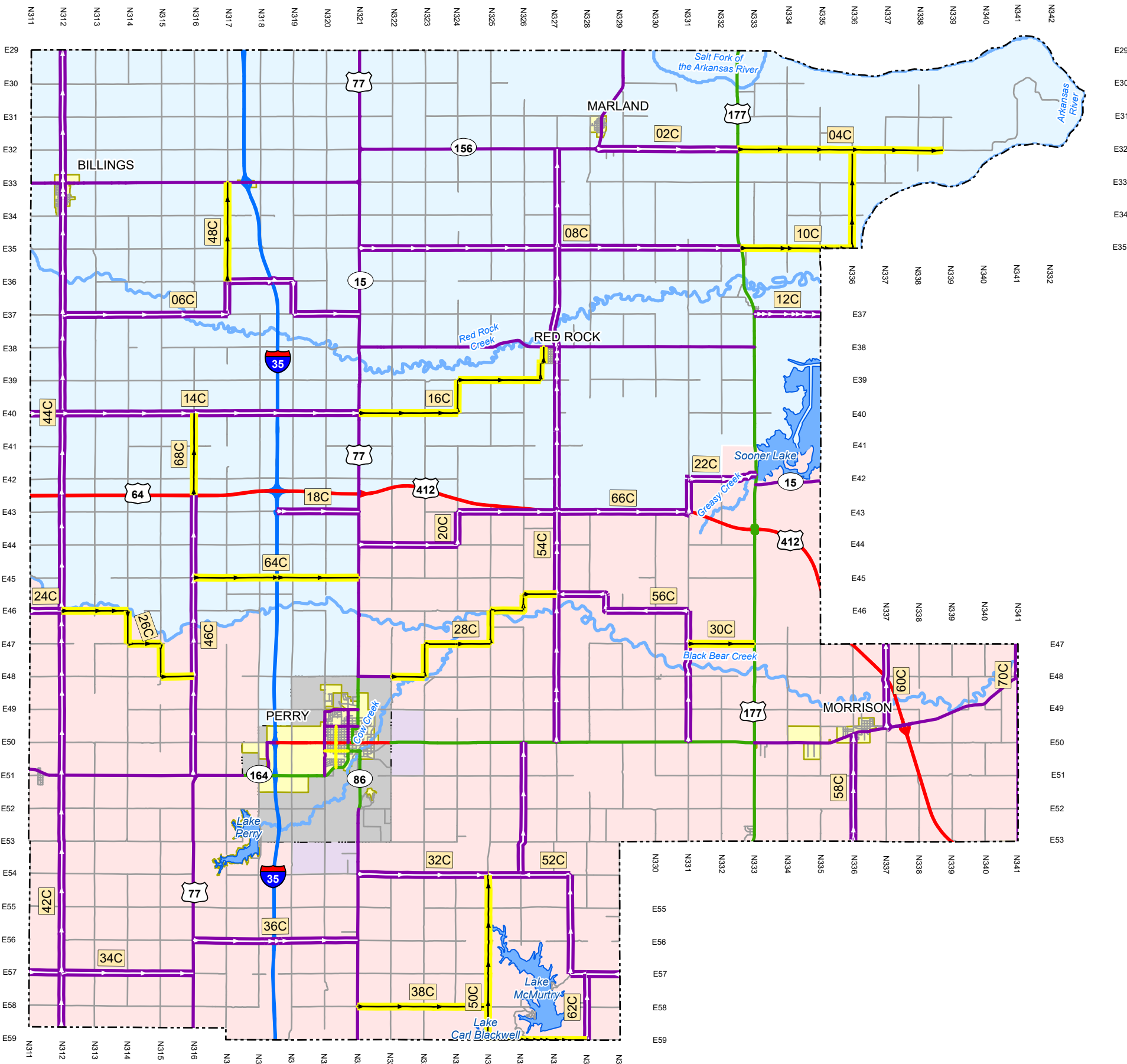
* The color of the background or dots represents functional class for the Proposed FC Route and Inventory Direction Arrow.

All roads along urban area boundaries are considered to be inside urban area unless noted otherwise on map.

MUSKOGEE COUNTY (51)

Rural Functional Classification (RFC)

UPDATED: 1/9/2025



Functional Classification			
	Interstate		Commissioner District 1
	Other Freeway & Expressway		Commissioner District 2
	Other Principal Arterial		Commissioner District 3
	Minor Arterial		Cities
	Major Collector		Urban Areas
	Minor Collector		Proposed FC Route*
	Local		Inventory Direction*
	RFC NLF ID		

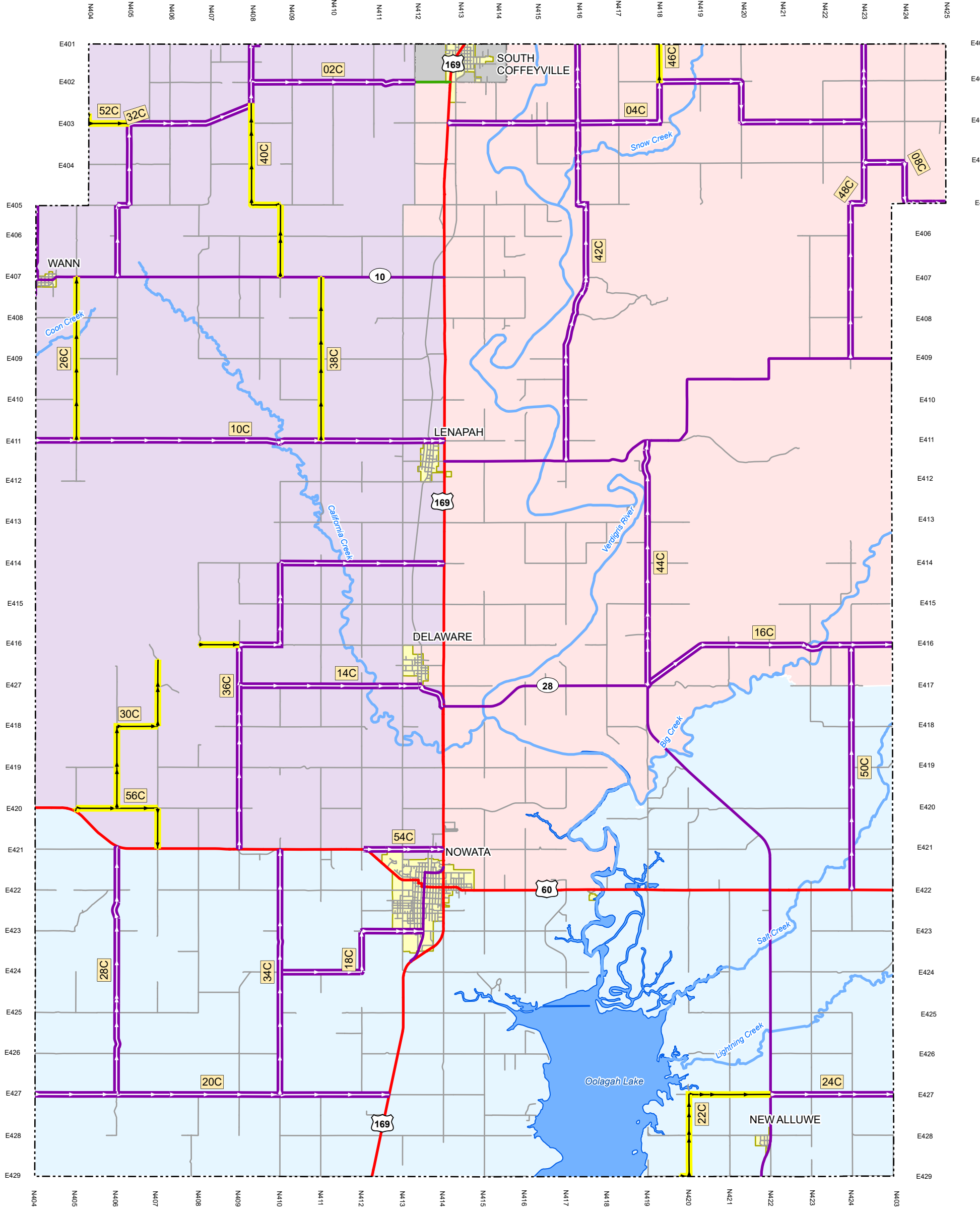
* The color of the background or dots represents functional class for the Proposed FC Route and Inventory Direction Arrow.

All roads along urban area boundaries are considered to be inside urban area unless noted otherwise on map.

NOBLE COUNTY (52)

Rural Functional Classification (RFC)

UPDATED: 1/9/2025



NOWATA COUNTY (53)



PREPARED BY:
TRANSPORTATION CABINET OFFICE
OF INFORMATION TECHNOLOGY,
GEOSPATIAL DATA MANAGEMENT

Functional Classification			
	Interstate		Commissioner District 1
	Other Freeway & Expressway		Commissioner District 2
	Other Principal Arterial		Commissioner District 3
	Minor Arterial		Cities
	Major Collector		Urban Areas
	Minor Collector		Proposed FC Route*
	Local		Inventory Direction*
	RFC NLF ID		

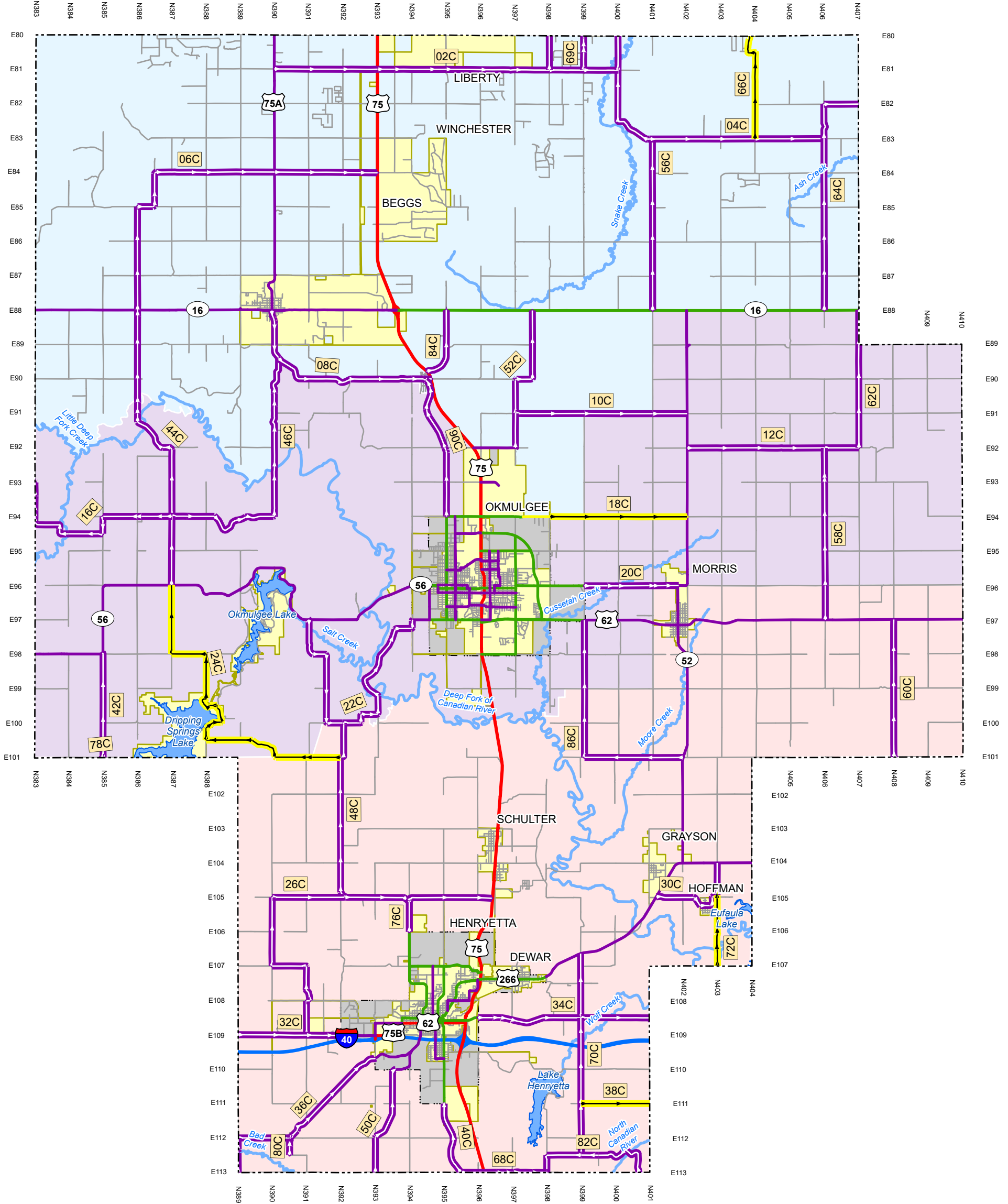
* The color of the background or dots represents functional class for the Proposed FC Route and Inventory Direction Arrow.

All roads along urban area boundaries are considered to be inside urban area unless noted otherwise on map.

NOWATA COUNTY (53)

Rural Functional Classification (RFC)

UPDATED: 1/9/2025



OKMULGEE COUNTY (56)



Functional Classification			
	Interstate		Commissioner District 1
	Other Freeway & Expressway		Commissioner District 2
	Other Principal Arterial		Commissioner District 3
	Minor Arterial		Cities
	Major Collector		Urban Areas
	Minor Collector		Proposed FC Route*
	Local		Inventory Direction*
	Proposed FC Route*		RFC NLF ID

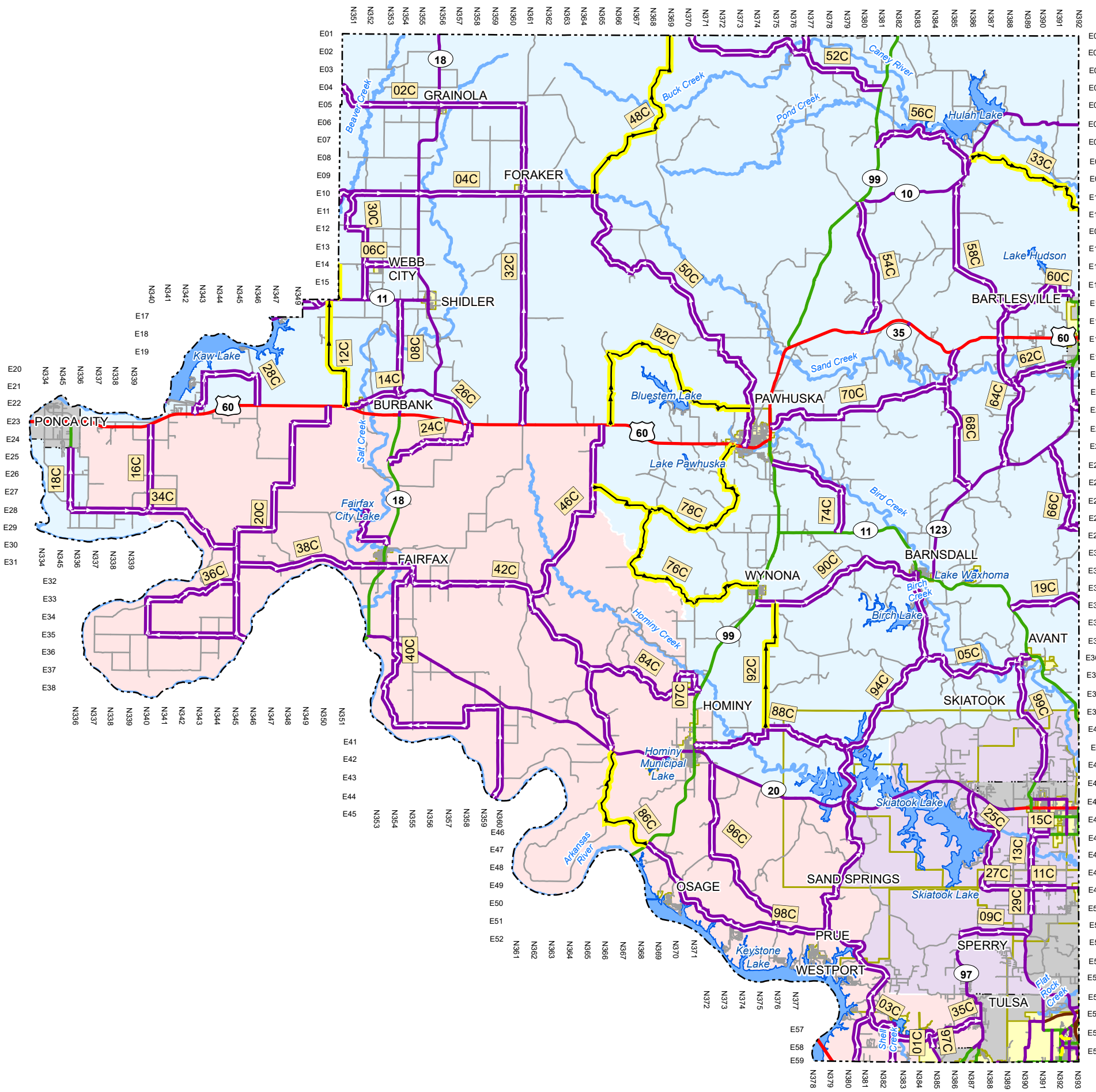
* The color of the background or dots represents functional class for the Proposed FC Route and Inventory Direction Arrow.

All roads along urban area boundaries are considered to be inside urban area unless noted otherwise on map.

OKMULGEE COUNTY (56)

Rural Functional Classification (RFC)

UPDATED: 1/9/2025



Functional Classification			
	Interstate		Commissioner District 1
	Other Freeway & Expressway		Commissioner District 2
	Other Principal Arterial		Commissioner District 3
	Minor Arterial		Cities
	Major Collector		Urban Areas
	Minor Collector		Proposed FC Route*
	Local		Inventory Direction*
	RFC NLF ID		

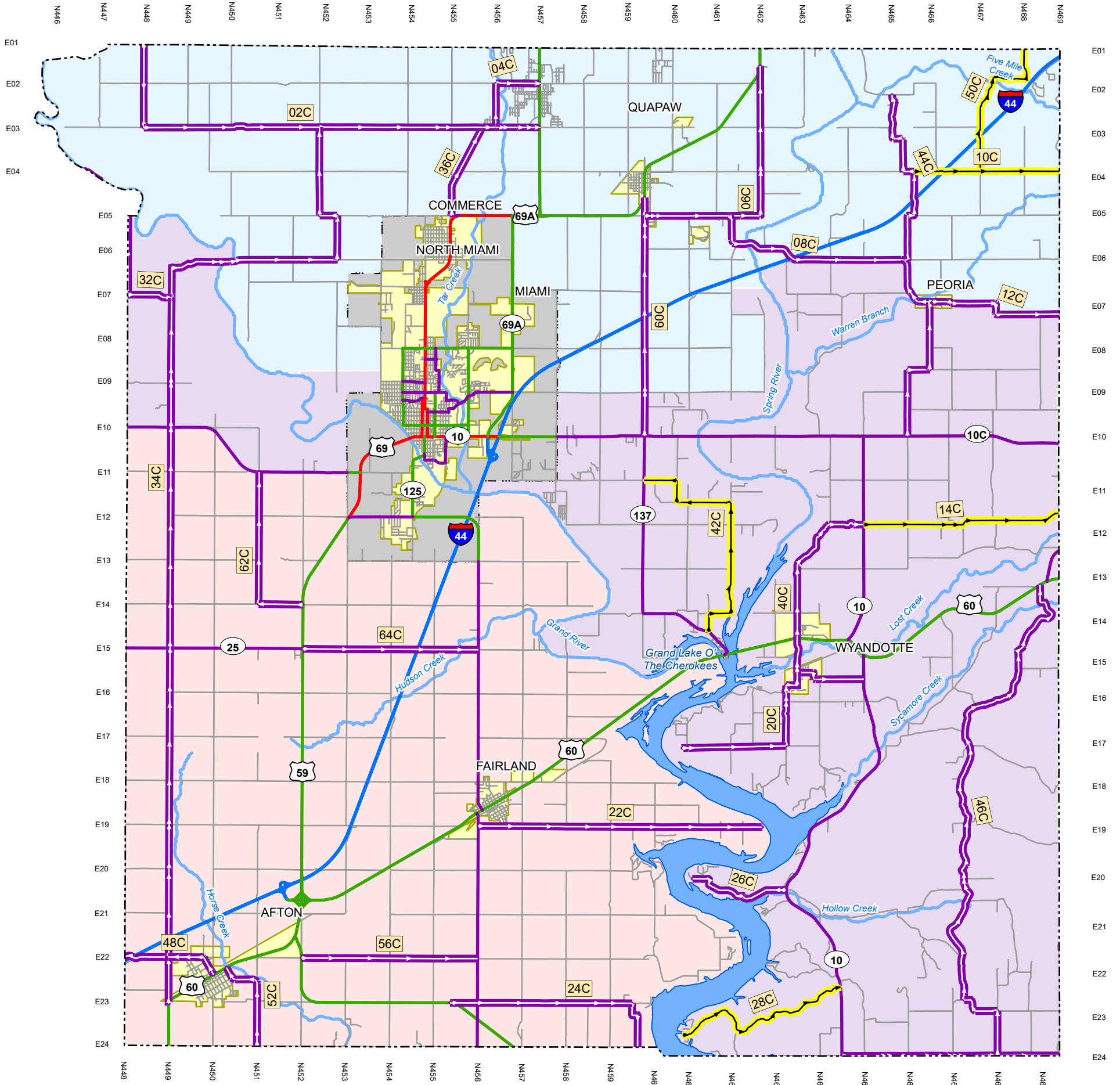
* The color of the background or dots represents functional class for the Proposed FC Route and Inventory Direction Arrow.

All roads along urban area boundaries are considered to be inside urban area unless noted otherwise on map.

OSAGE COUNTY (57)

Rural Functional Classification (RFC)

UPDATED: 1/9/2025



OTTAWA COUNTY (58)



OKLAHOMA
ODOT • OTA

PREPARED BY:
TRANSPORTATION CABINET OFFICE
OF INFORMATION TECHNOLOGY,
GEOSPATIAL DATA MANAGEMENT

Functional Classification			
	Interstate		Commissioner District 1
	Other Freeway & Expressway		Commissioner District 2
	Other Principal Arterial		Commissioner District 3
	Minor Arterial		Cities
	Major Collector		Urban Areas
	Minor Collector		Proposed FC Route*
	Local		Inventory Direction*
	Proposed FC Route*		RFC NLF ID

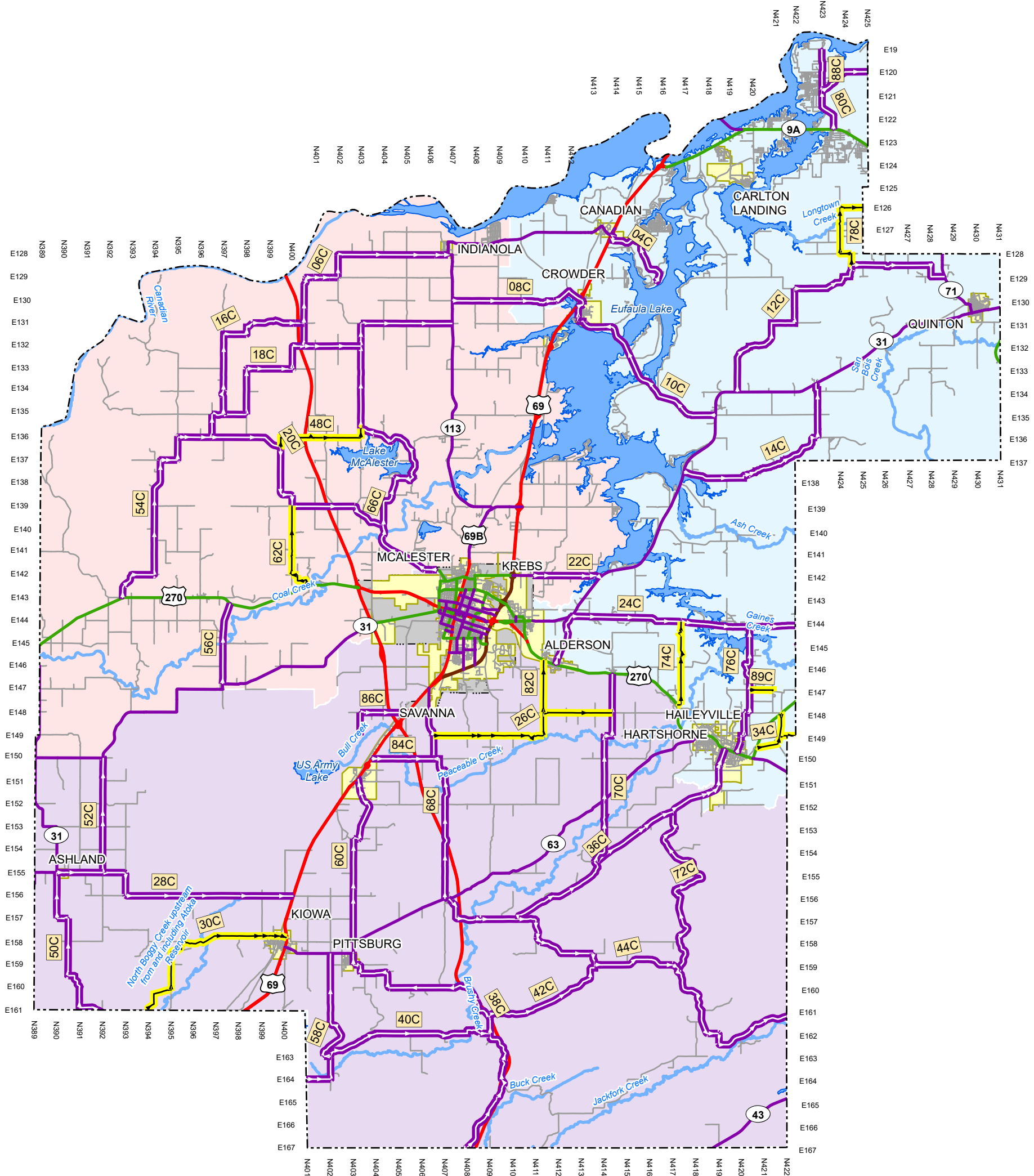
* The color of the background or dots represents functional class for the Proposed FC Route and Inventory Direction Arrow.

All roads along urban area boundaries are considered to be inside urban area unless noted otherwise on map.

OTTAWA COUNTY (58)

Rural Functional Classification (RFC)

UPDATED: 1/9/2025



PITTSBURG COUNTY (61)

PREPARED BY:
TRANSPORTATION CABINET OFFICE
OF INFORMATION TECHNOLOGY,
GEOSPATIAL DATA MANAGEMENT

Functional Classification			
	Interstate		Commissioner District 1
	Other Freeway & Expressway		Local
	Other Principal Arterial		Proposed FC Route*
	Minor Arterial		Inventory Direction*
	Major Collector		RFC NLF ID
			Commissioner District 2
			Commissioner District 3
			Cities
			Urban Areas

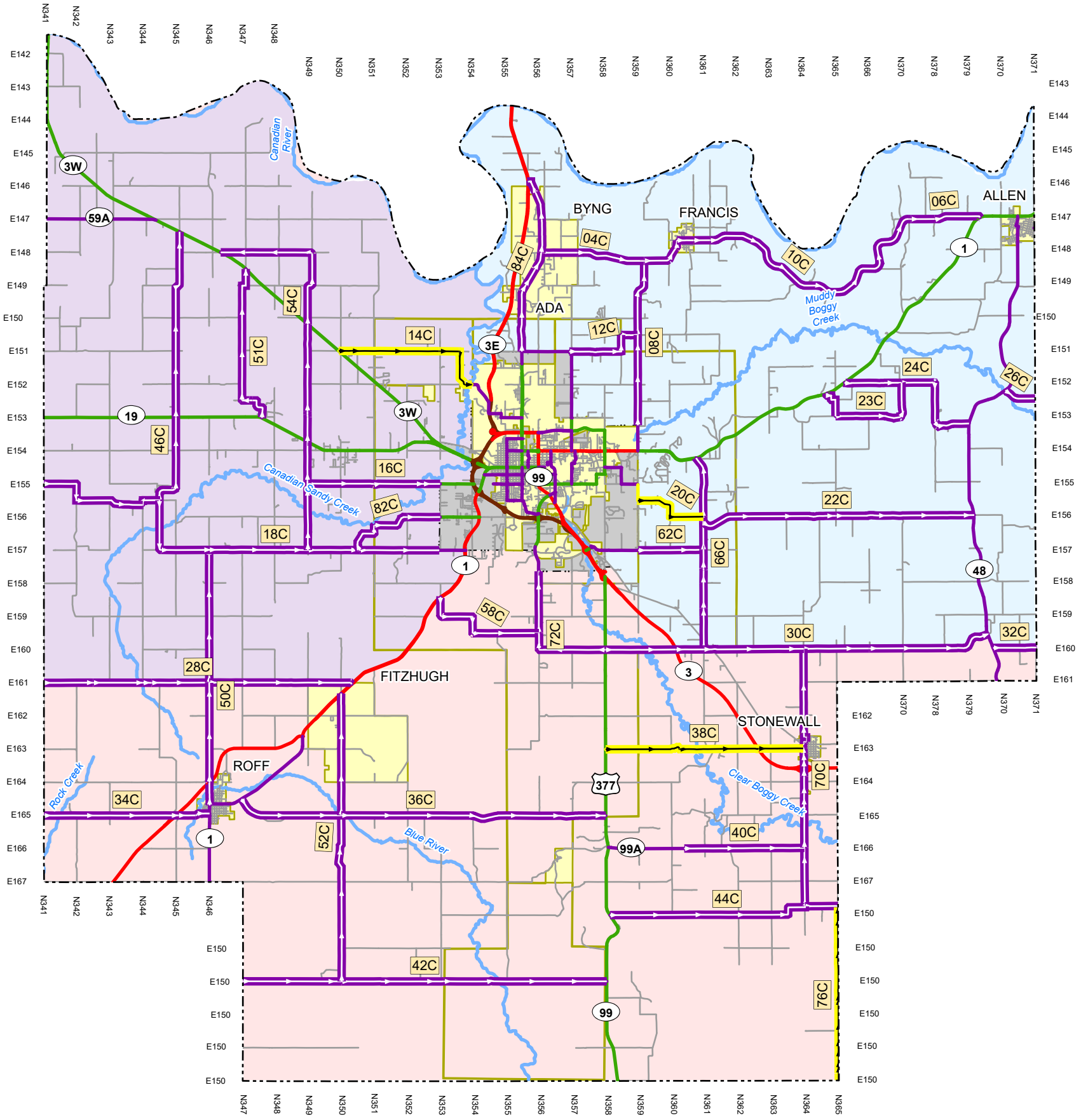
* The color of the background or dots represents functional class for the Proposed FC Route and Inventory Direction Arrow.

All roads along urban area boundaries are considered to be inside urban area unless noted otherwise on map.

PITTSBURG COUNTY (61)

Rural Functional Classification (RFC)

UPDATED: 1/9/2025



PONTOTOC COUNTY (62)



PREPARED BY:
TRANSPORTATION CABINET OFFICE
OF INFORMATION TECHNOLOGY,
GEOSPATIAL DATA MANAGEMENT

GIS Drawing Date: 1/9/2025

Functional Classification			
	Interstate		Commissioner District 1
	Other Freeway & Expressway		Commissioner District 2
	Other Principal Arterial		Commissioner District 3
	Minor Arterial		Cities
	Major Collector		Urban Areas
	Minor Collector		Proposed FC Route*
	Local		Inventory Direction*
	Proposed FC Route*		RFC NLF ID
	Inventory Direction*		
	RFC NLF ID		

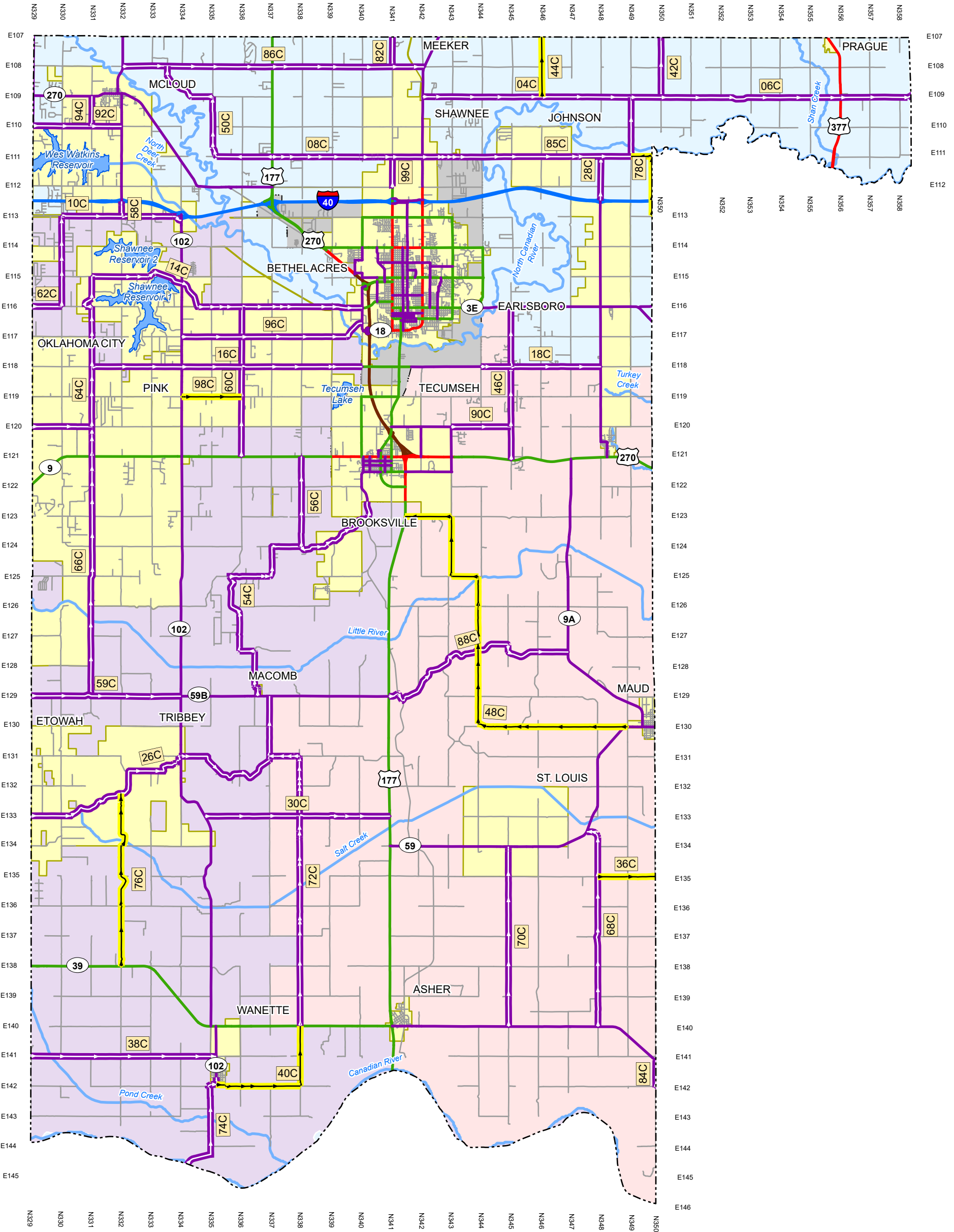
* The color of the background or dots represents functional class for the Proposed FC Route and Inventory Direction Arrow.

All roads along urban area boundaries are considered to be inside urban area unless noted otherwise on map.

PONTOTOC COUNTY (62)

Rural Functional Classification (RFC)

UPDATED: 1/9/2025



POTTAWATOMIE COUNTY (63)

PREPARED BY:
TRANSPORTATION CABINET OFFICE
OF INFORMATION TECHNOLOGY,
GEOSPATIAL DATA MANAGEMENT

Functional Classification			
	Interstate		Commissioner District 1
	Other Freeway & Expressway		Local
	Other Principal Arterial		Proposed FC Route*
	Minor Arterial		Inventory Direction*
	Major Collector		RFC NLF ID
	Minor Collector		Commissioner District 2
	Local		Commissioner District 3
	Commissioner District 1		Cities
	Commissioner District 2		Urban Areas
	Commissioner District 3		

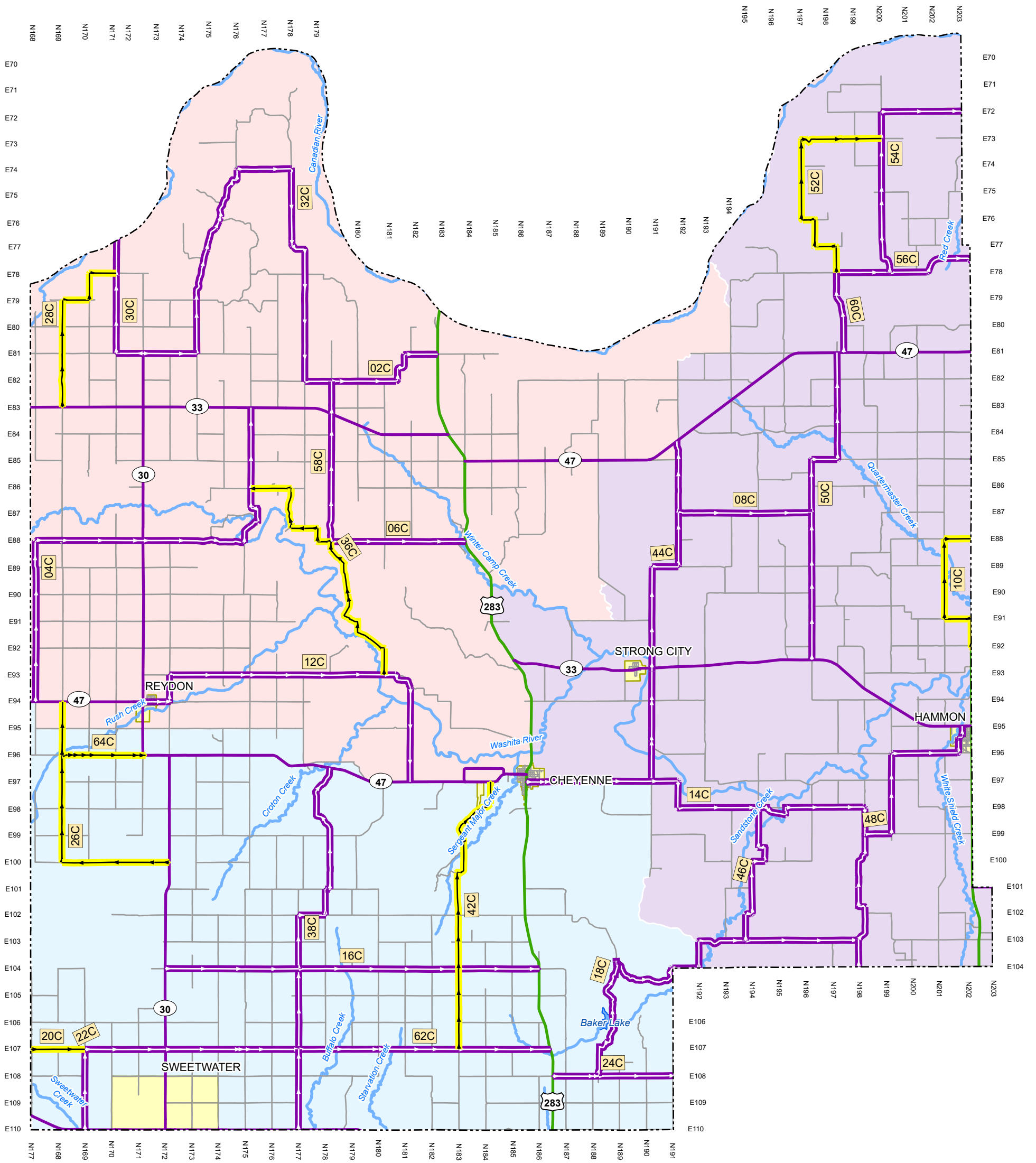
* The color of the background or dots represents functional class for the Proposed FC Route and Inventory Direction Arrow.

All roads along urban area boundaries are considered to be inside urban area unless noted otherwise on map.

POTTAWATOMIE COUNTY (63)

Rural Functional Classification (RFC)

UPDATED: 1/9/2025



ROGER MILLS COUNTY (65)



PREPARED BY:
TRANSPORTATION CABINET OFFICE
OF INFORMATION TECHNOLOGY,
GEOSPATIAL DATA MANAGEMENT

GIS Drawing Date: 1/9/2025

Functional Classification			
	Interstate		Commissioner District 1
	Other Freeway & Expressway		Commissioner District 2
	Other Principal Arterial		Commissioner District 3
	Minor Arterial		Cities
	Major Collector		Urban Areas
	Minor Collector		Proposed FC Route*
	Local		Inventory Direction*
	1234C RFC NLF ID		

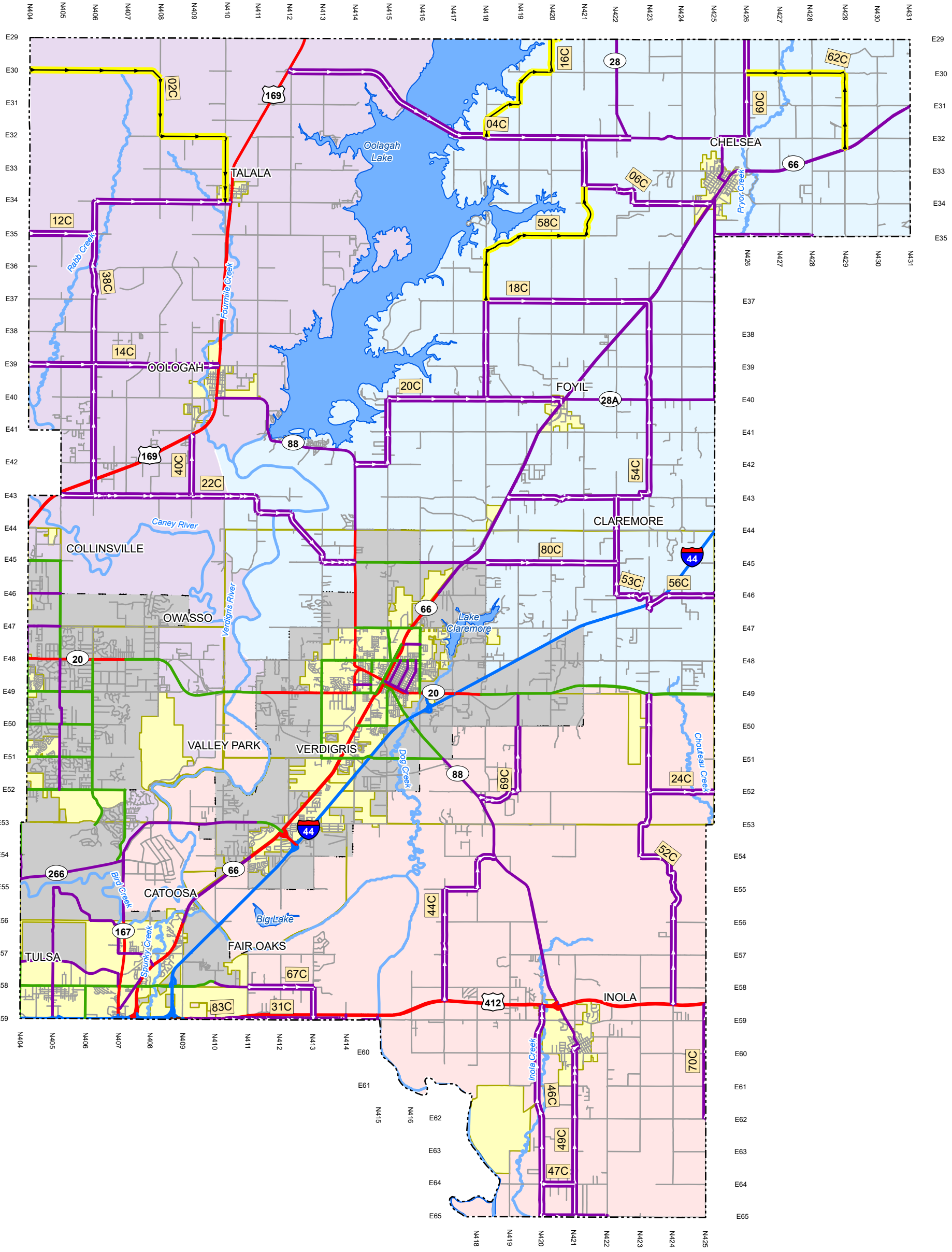
* The color of the background or dots represents functional class for the Proposed FC Route and Inventory Direction Arrow.

All roads along urban area boundaries are considered to be inside urban area unless noted otherwise on map.

ROGER MILLS COUNTY (65)

Rural Functional Classification (RFC)

UPDATED: 1/9/2025



ROGERS COUNTY (66)

PREPARED BY:
TRANSPORTATION CABINET OFFICE
OF INFORMATION TECHNOLOGY,
GEOSPATIAL DATA MANAGEMENT

Functional Classification			
	Interstate		Commissioner District 1
	Other Freeway & Expressway		Commissioner District 2
	Other Principal Arterial		Commissioner District 3
	Minor Arterial		Cities
	Major Collector		Urban Areas
	Minor Collector		Proposed FC Route*
	Local		Inventory Direction*
	Proposed FC Route*		RFC NLF ID
	Inventory Direction*		
	RFC NLF ID		

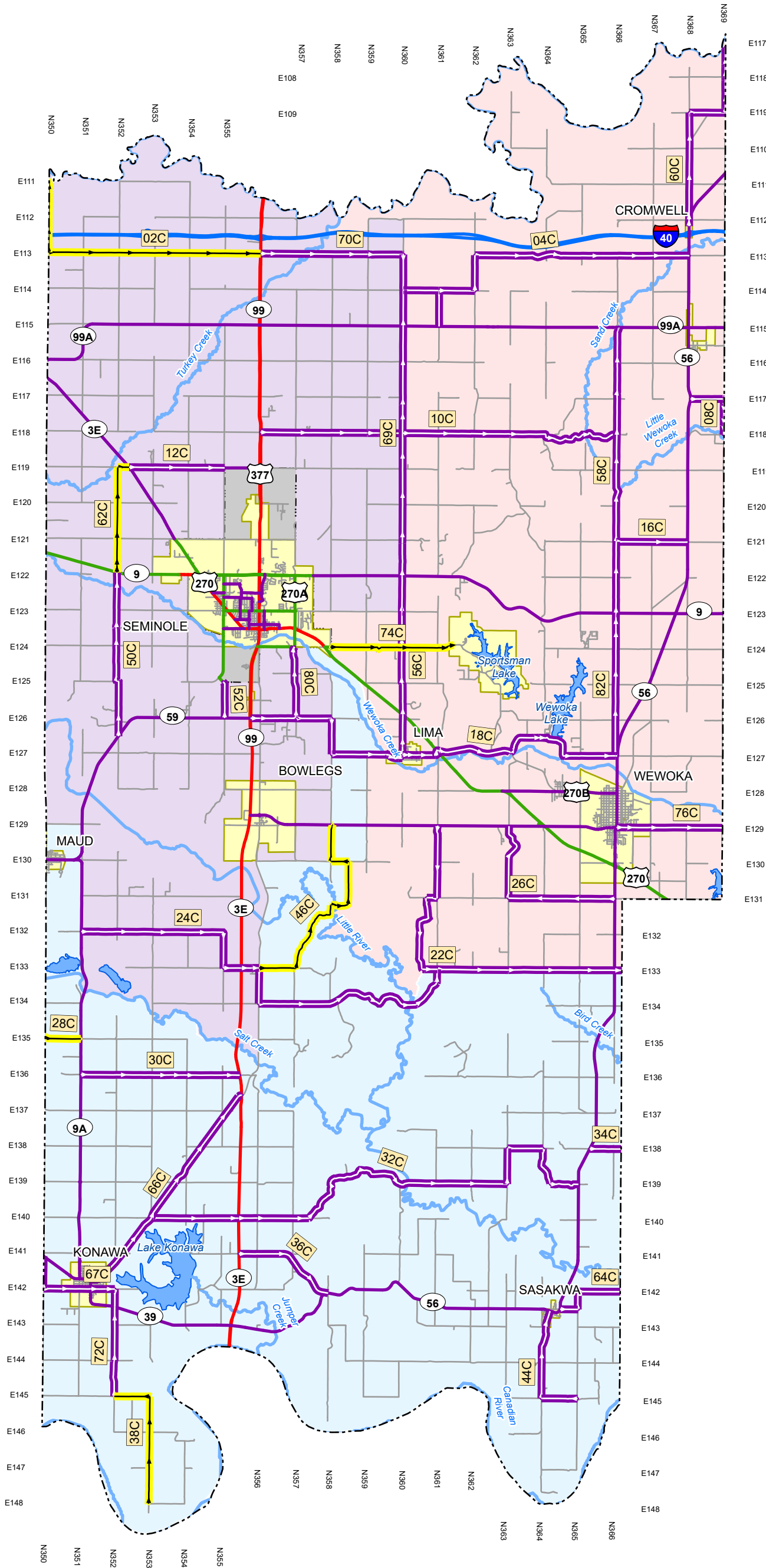
* The color of the background or dots represents functional class for the Proposed FC Route and Inventory Direction Arrow.

All roads along urban area boundaries are considered to be inside urban area unless noted otherwise on map.

ROGERS COUNTY (66)

Rural Functional Classification (RFC)

UPDATED: 1/9/2025



SEMINOLE COUNTY (67)

PREPARED BY:
TRANSPORTATION CABINET OFFICE
OF INFORMATION TECHNOLOGY,
GEOSPATIAL DATA MANAGEMENT

Functional Classification			
	Interstate		Commissioner District 1
	Other Freeway & Expressway		Commissioner District 2
	Other Principal Arterial		Commissioner District 3
	Minor Arterial		Cities
	Major Collector		Urban Areas
	Minor Collector		Proposed FC Route*
	Local		Inventory Direction*
			1234C RFC NLF ID

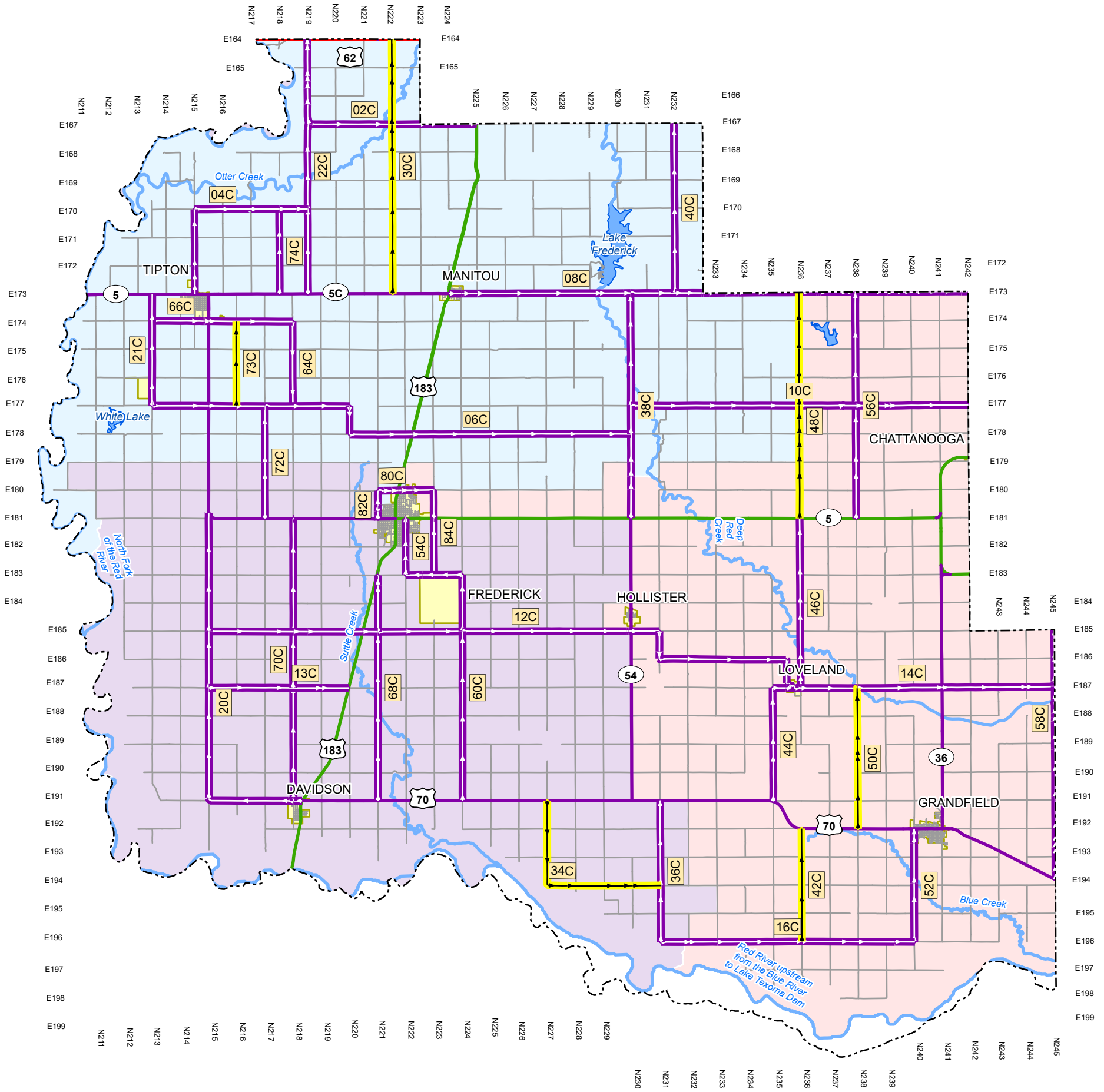
* The color of the background or dots represents functional class for the Proposed FC Route and Inventory Direction Arrow.

All roads along urban area boundaries are considered to be inside urban area unless noted otherwise on map.

SEMINOLE COUNTY (67)

Rural Functional Classification (RFC)

UPDATED: 1/9/2025



TILLMAN COUNTY (71)

PREPARED BY:
TRANSPORTATION CABINET OFFICE
OF INFORMATION TECHNOLOGY,
GEOSPATIAL DATA MANAGEMENT

Functional Classification			
	Interstate		Commissioner District 1
	Other Freeway & Expressway		Commissioner District 2
	Other Principal Arterial		Commissioner District 3
	Minor Arterial		Cities
	Major Collector		Urban Areas
	Minor Collector		RFC NLF ID
	Local		
	Proposed FC Route*		
	Inventory Direction*		

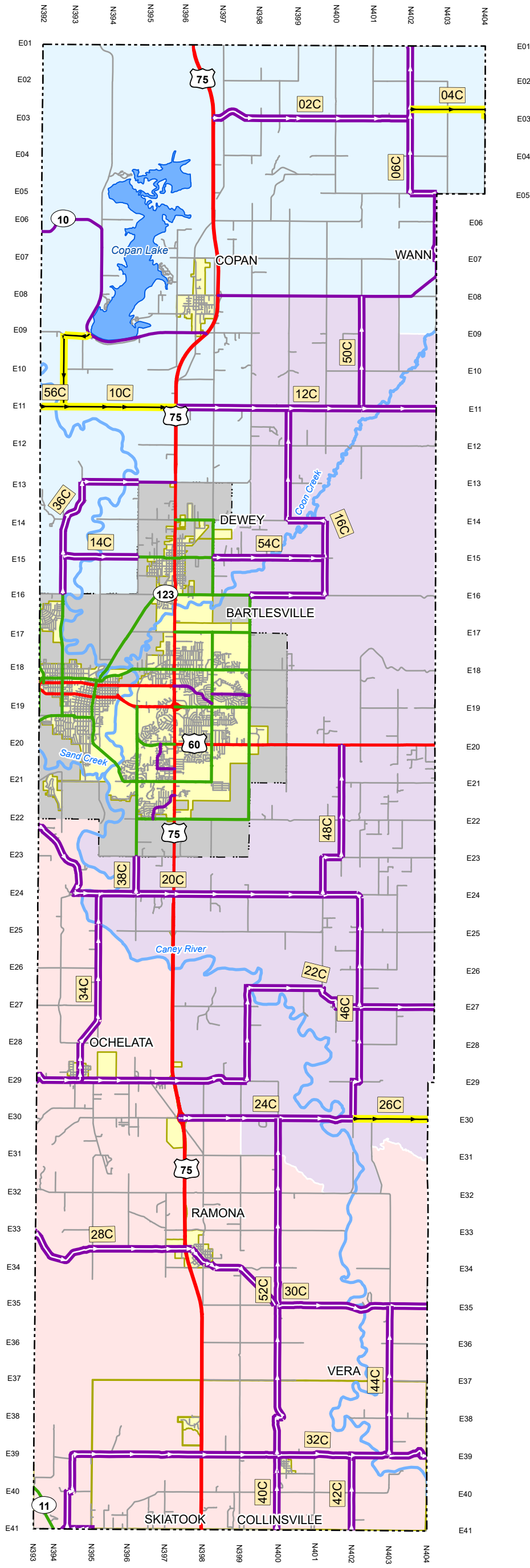
* The color of the background or dots represents functional class for the Proposed FC Route and Inventory Direction Arrow.

All roads along urban area boundaries are considered to be inside urban area unless noted otherwise on map.

TILLMAN COUNTY (71)

Rural Functional Classification (RFC)

UPDATED: 1/9/2025



WASHINGTON COUNTY (74)

OKLAHOMA
 ODOT • OTA
 PREPARED BY:
 TRANSPORTATION CABINET OFFICE
 OF INFORMATION TECHNOLOGY,
 GEOSPATIAL DATA MANAGEMENT

Functional Classification			
	Interstate		Commissioner District 1
	Other Freeway & Expressway		Commissioner District 2
	Other Principal Arterial		Commissioner District 3
	Minor Arterial		Cities
	Major Collector		Urban Areas
	Minor Collector		Proposed FC Route*
	Local		Inventory Direction*
	Local		RFC NLF ID

* The color of the background or dots represents functional class for the Proposed FC Route and Inventory Direction Arrow.

All roads along urban area boundaries are considered to be inside urban area unless noted otherwise on map.

WASHINGTON COUNTY (74)

Rural Functional Classification (RFC)

UPDATED: 1/9/2025

