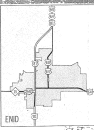
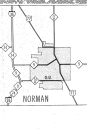


**A B C D E F G H I J K L**

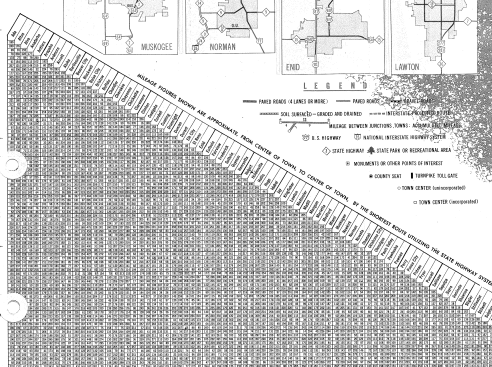


**LEGEND**

- ◆ STATE HIGHWAY MARKER
- ◆ INTERSTATE MARKER
- ◆ U.S. HIGHWAY MARKER
- PAVED HIGHWAYS
- UNPAVED HIGHWAYS
- CONCRETE LANES
- OTHER STATE HIGHWAYS
- PAVED STREETS AND HIGHWAYS OF LOCAL AUTHORITIES
- ALL OTHER HIGHWAYS

**LEGEND**

- ◆ PAVED HIGHWAY MARKER
- ◆ UNPAVED HIGHWAY MARKER
- ◆ U.S. HIGHWAY MARKER
- ◆ STATE HIGHWAY MARKER
- ◆ INTERSTATE MARKER
- ◆ NATIONAL RESERVE HIGHWAY MARKER
- ◆ COUNTY CENTER
- ◆ TOWNSHIP CENTER
- ◆ CENSUS CENTER
- ◆ TOWNSHIP CENTER (Unincorporated)
- ◆ TOWNSHIP CENTER (Incorporated)



**1960 OKLAHOMA ROAD MAP**