1977 OFFICIAL STATE MAP

Oklahoma

DEPARTMENT OF TRANSPORTATION

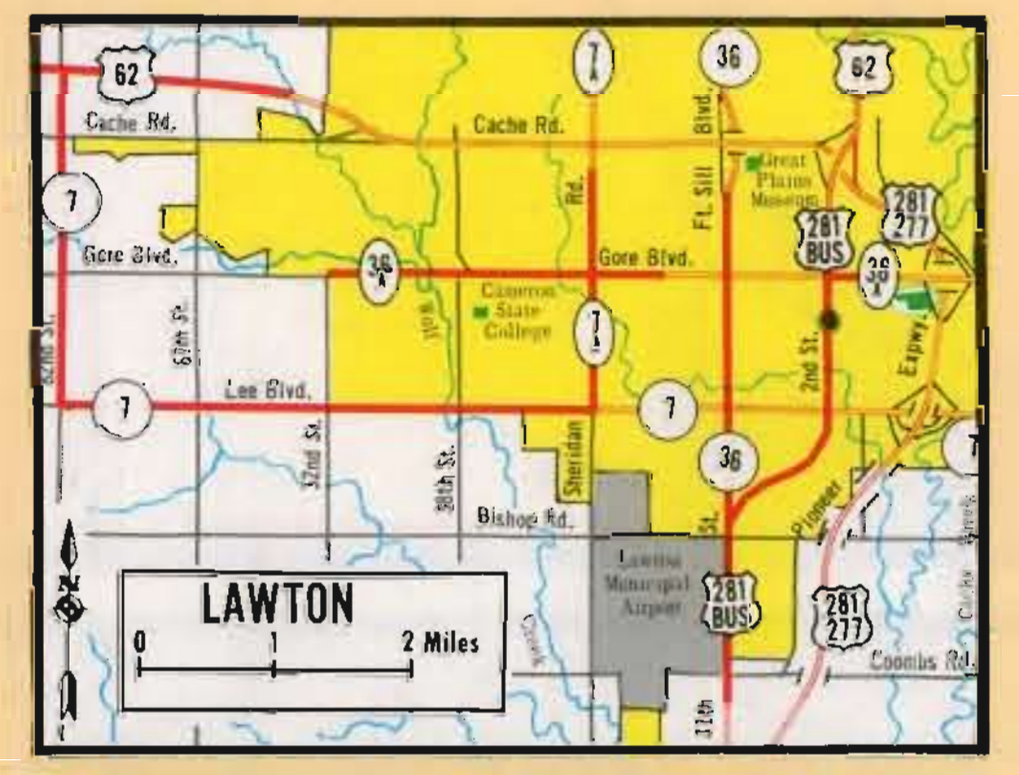

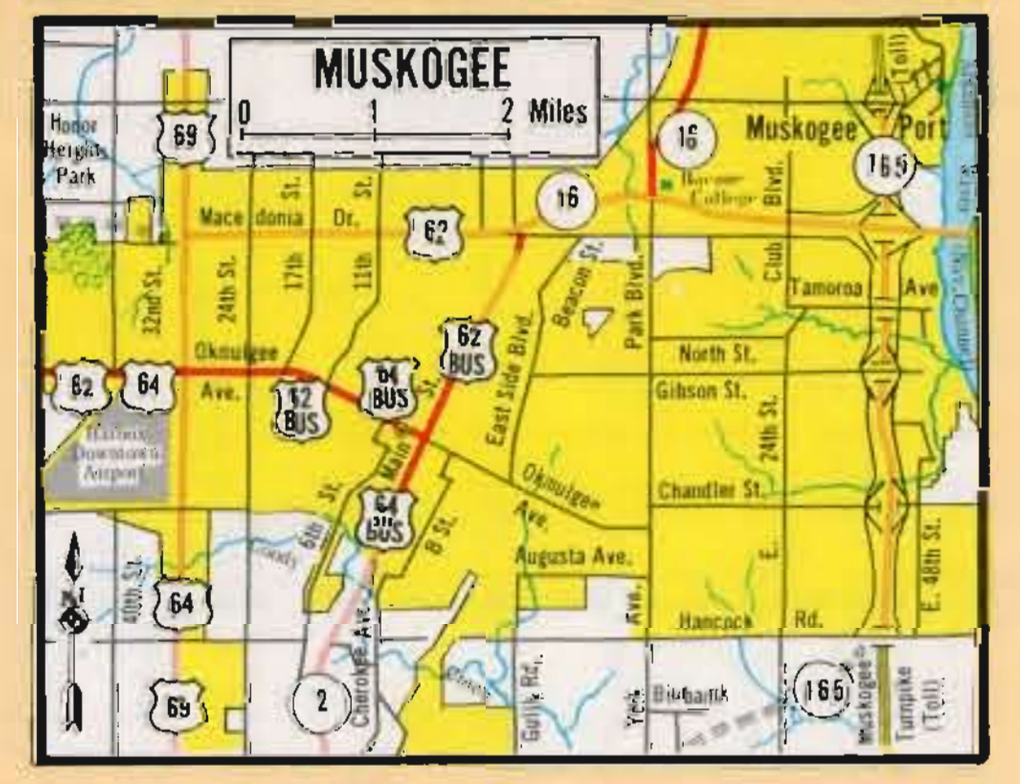

LEGEND

HIGHWAY CLASSIFICATIONS

- Interstate
- Toll road
- Under construction
- Divided
- Two lane paved
- Gravel road

HIGHWAY MARKERS

- Interstate highway
- United States highway
- State highway

OTHER MAP SYMBOLS

- Full traffic interchange
- Partial traffic interchange
- Access denied (Grade separation only)
- Railroad
- County line
- Safety turnout
- Tourist information center
- Major rest area
- Toll road concession
- Public launching ramp & park
- State park, national park, or recreational area
- Reservation, forest, or preserve
- Monument, memorial, or historic site
- Municipal airport
- Scheduled service
- Private airport
- Military airport

CITIES AND TOWNS

- State capitol
- County seat
- 100,000 to 350,000
- 10,000 to 100,000
- 3,000 to 10,000
- 1 to 3,000
- Unincorporated communities
- Corporate limits (5,000 and over)

Scale: 0 10 20 30 MILES; 0 10 20 30 40 KILOMETERS

One inch equals approximately 14 miles.
One inch equals approximately 25 kilometers.



A new era began on September 7, 1976 when the Oklahoma Department of Transportation was formed by the state legislature. The new DOT assumes responsibility for coordinating all planning and development of Oklahoma's transportation system. It includes the former Department of Highways, the Governor's Highway Safety Coordinating Committee, the Railroad Maintenance Authority and the Oklahoma Aeronautics Commission.

Transportation is vital to all Oklahomans as it provides the mobility that makes it possible to work, play, live and enjoy our state. Roads, railroads, airports and barge canals all work together to give Oklahomans and their visitors a safe and convenient means of transportation.

EXAMPLE: CLINTON TO OKLAHOMA CITY 84 MILES.

[illegible]

MILEAGE FIGURES SHOWN ARE APPROXIMATE BETWEEN TOWN CENTERS BY THE SHORTEST ROUTE UTILIZING THE STATE HIGHWAY SYSTEM.

STATE OF MANY COUNTRIES

Individual county maps and incorporated city maps in Oklahoma may be purchased from the Oklahoma Department of Transportation, Reproduction Branch, 200 N.E. 21st Street, Oklahoma City, Oklahoma 73105.

This publication, printed by Southwestern Stationery and Bank Supply, Inc., Oklahoma City, Oklahoma, is issued by the Oklahoma Department of Transportation as authorized by Oklahoma Statute. 800,000 copies have been prepared and distributed at a cost to taxpayers of the State of Oklahoma of $.077 per copy.