



AMERICA'S FRONTIER LAKE STATE



### CLASSIFICATION SCHEDULE

1. Automobile, Station Wagon, Motorcycle, any two-axle, four-tired Truck
2. Class 1 Vehicle towing a one-axle Trailer
3. Class 1 Vehicle towing a two-axle Trailer
4. Two-axle Bus and two-axle six-tired Truck
5. Three-axle Truck, single or combination, and three-axle Bus
6. Four-axle combination Truck
7. Five-axle combination Truck
8. Six-axle combination Truck

### TURNER TURNPIKE

Origin	1	2	3	4	5	6	7	8
Delaware City to Tulsa	2.00	2.50	3.00	3.50	4.00	4.50	5.00	5.50
Delaware City to Bartlesville	1.50	2.00	2.50	3.00	3.50	4.00	4.50	5.00
Delaware City to Broken Arrow	1.50	2.00	2.50	3.00	3.50	4.00	4.50	5.00
Delaware City to Stroud	1.00	1.50	2.00	2.50	3.00	3.50	4.00	4.50
Delaware City to Chandler	1.00	1.50	2.00	2.50	3.00	3.50	4.00	4.50
Delaware City to Muskogee	1.00	1.50	2.00	2.50	3.00	3.50	4.00	4.50

### WILL ROGERS TURNPIKE

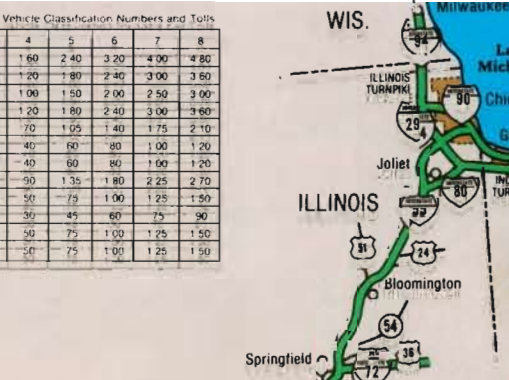
Origin	1	2	3	4	5	6	7	8
Tulsa to Muskogee	1.00	1.50	2.00	2.50	3.00	3.50	4.00	4.50
Tulsa to Broken Arrow	1.00	1.50	2.00	2.50	3.00	3.50	4.00	4.50
Tulsa to Bartlesville	1.00	1.50	2.00	2.50	3.00	3.50	4.00	4.50
Tulsa to Stroud	1.00	1.50	2.00	2.50	3.00	3.50	4.00	4.50
Tulsa to Chandler	1.00	1.50	2.00	2.50	3.00	3.50	4.00	4.50
Tulsa to Muskogee	1.00	1.50	2.00	2.50	3.00	3.50	4.00	4.50

### INDIAN NATION TURNPIKE

Origin	1	2	3	4	5	6	7	8
Tulsa to Muskogee	1.00	1.50	2.00	2.50	3.00	3.50	4.00	4.50
Tulsa to Broken Arrow	1.00	1.50	2.00	2.50	3.00	3.50	4.00	4.50
Tulsa to Bartlesville	1.00	1.50	2.00	2.50	3.00	3.50	4.00	4.50
Tulsa to Stroud	1.00	1.50	2.00	2.50	3.00	3.50	4.00	4.50
Tulsa to Chandler	1.00	1.50	2.00	2.50	3.00	3.50	4.00	4.50
Tulsa to Muskogee	1.00	1.50	2.00	2.50	3.00	3.50	4.00	4.50

### CIMARRON TURNPIKE

Origin	1	2	3	4	5	6	7	8
Tulsa to Muskogee	1.00	1.50	2.00	2.50	3.00	3.50	4.00	4.50
Tulsa to Broken Arrow	1.00	1.50	2.00	2.50	3.00	3.50	4.00	4.50
Tulsa to Bartlesville	1.00	1.50	2.00	2.50	3.00	3.50	4.00	4.50
Tulsa to Stroud	1.00	1.50	2.00	2.50	3.00	3.50	4.00	4.50
Tulsa to Chandler	1.00	1.50	2.00	2.50	3.00	3.50	4.00	4.50
Tulsa to Muskogee	1.00	1.50	2.00	2.50	3.00	3.50	4.00	4.50



# OKLAHOMA


1986 Official State Map



Turner Falls

As you travel across Oklahoma, you'll discover the dazzling diversity of America's Frontier Lake State - a state filled with sparkling lakes, western attractions, a vast variety of frontier scenery and some of the finest recreational facilities in the country.

Whether you are planning a weekend outing or an extended trip, Oklahoma is brimming with vacation possibilities and unique opportunities. Experience our rich heritage, relaxed lifestyle and the open hospitality that is the nature of Oklahomans at home and abroad.

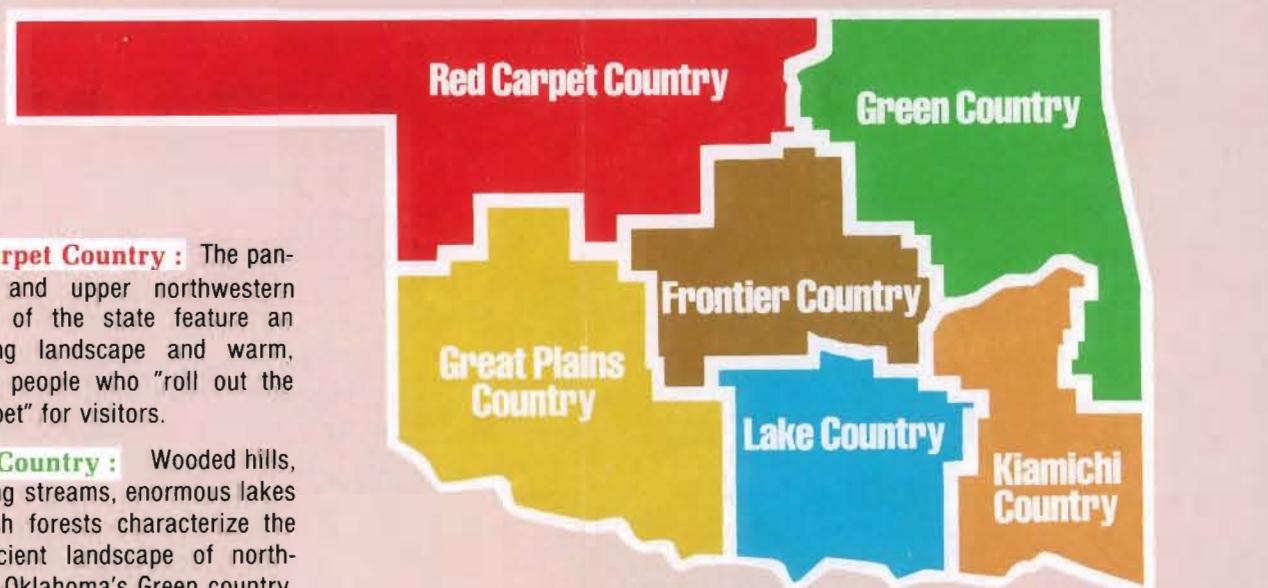


George Nigh Governor

TRANSPORTATION COMMISSION:  
 M. A. Diehl, Chairman, Clinton... Stanton L. Young, Vice-Chairman, Oklahoma City... W. R. Stubbs, Secretary, Henryetta... James W. Allen, Member, Shawnee... W. E. Allford, Member, McAlester... J. E. Carter, Member, Lawton... Paul L. Patton, Member, Tulsa... Merle Swineford, Member, Lawton... V. O. Bradley, Director.

OFFICIAL STATE TRANSPORTATION MAP FOR FREE DISTRIBUTION

## OKLAHOMA, STATE OF MANY COUNTRIES



**Red Carpet Country:** The panhandle and upper northwestern regions of the state feature an intriguing landscape and warm, friendly people who "roll out the red carpet" for visitors.


**Green Country:** Wooded hills, sparkling streams, enormous lakes and lush forests characterize the magnificent landscape of north-eastern Oklahoma's Green country.

**Frontier Country:** Settled overnight by homesteaders during the 1889 land run, this is the center of the state, the site of the State Capitol and the heart of the old frontier.

**Great Plains Country:** Waving wheat covers these plains in season, turning southwestern Oklahoma the rich gold of ripened grain. Near Lawton, the Wichita Mountains add a dash of variety to the majestic prairie.

**Lake Country:** Recreational lakes glimmer like blue jewels on the changing landscape of south central Oklahoma. Brimming with lakeside parks and resorts, the region is a favorite water playground.

**Kiamichi Country:** The Kiamichi Mountain Range gives the southeastern corner of the state its name, while the Ouachita National Forest adds to its beauty.



## OKLAHOMA'S TURNPIKE SYSTEM

### THE "SOUTH ROUTE" TO CALIFORNIA

The H.E. Bailey Turnpike, the Turner Turnpike, the Will Rogers Turnpike and their connecting State Expressways in Texas, Oklahoma, Missouri and Illinois now provide a continuous 4-lane divided expressway from Chicago, Illinois all the way across Oklahoma and into and through Wichita Falls, Texas. From Wichita Falls a variety of routes are available through the relatively open country of Southwest Texas, New Mexico and Arizona to California and the Pacific Ocean.

### STATE PARK AND RECREATION AREA FACILITIES GUIDE

STATE PARKS	INDEX	CONCRETE	CAMPING	RV SELF-CAMP	RV ELECTRIC	SANITARY STA.	DISK	SHOWER	SWIMMING	GROcery	RESTAURANT	ASSIGNED RV
ALABASTER CAVERNS	405/821-3381	H-1										
ARROWHEAD	918/238-2204	N-5										
BEAVER	405/425-3271	E-1										
BEAVERS BEND	405/494-6300	P-7										
BLACK MESA	405/426-9222	A-1										
BOILING SPRINGS	405/556-7844	H-2										
FORT COBB	405/843-2248	L-5										
FOSS	405/592-4423	H-4										
FOUNTAINHEAD	918/889-5311	N-4										
GREAT PLAINS	405/568-2032	H-6										
GREAT SALT PLAINS	405/626-4731	J-1										
GREEN LEAF	918/872-5198	O-4										
HICKORYDAWN	405/484-5627	P-7										
JOHN MCKELLY	405/390-2825	K-4										
KEYSTONE	918/865-4911	M-3										
LAKE MURRAY	405/223-4344	K-7										
LAKE TEXOMA	405/564-2566	L-7										
LAKE WISTER	918/655-7759	P-5										
LITTLE RIVER	405/360-2575	K-5										
OSAGE HILLS	918/336-4131	M-1										
PINE CREEK	405/676-3288	D-7										
QUARTZ MOUNTAIN	405/563-2238	G-5										
RED ROCK CANYON	405/542-6344	I-4										
ROBBERS CAVE	918/465-2566	O-5										
ROBBERS FORGE	918/772-2048	D-3										
ROMAN NOSE	405/623-4215	J-3										
SEQUOYAH	918/772-3048	D-3										
SPIRIT MOUND	918/626-2057	P-4										
TALIMENA	918/582-2052	O-6										
TENKILLER	918/489-5643	O-4										
WAH-SHA-SHE	918/532-4627	M-1										
WALNUT CREEK	918/242-3167	M-2										
<b>RECREATION AREAS</b>												
ADAIR	918/699-3788	P-3										
BERNICE	918/542-6993	D-1										
BOGGY DEPOT	405/889-8655	M-7										
BOSWELL	405/565-2784	N-7										
CHEROKEE	918/435-8066	O-2										
CHEYENNE LANDING	918/452-5718	G-3										
CLAYTON LAKE	918/529-7261	O-6										
CROWDER LAKE	405/343-2443	I-4										
FEYODI CREEK	918/358-2844	M-2										
HEYBURN	918/247-4695	M-3										
HEAVENER BUNESTONE	918/652-2247	P-5										
HONEY CREEK	918/786-9441	O-2										
LITTLE BLUE-DISNEY	918/435-8066	O-2										
LITTLE SAHARA	405/824-1471	H-2										
OKMULGEE	918/756-5971	M-4										
RAYMOND GARY	405/672-2387	O-7										
SEALY	918/426-3857	O-2										
SALLISAW/BRUSHY CREEK	918/772-8873	D-4										
SEQUOYAH BAY	918/683-8878	D-3										
SEQUOYAH PARK ANNEX	918/772-2048	O-3										
SNOOWDALE	918/434-2893	D-2										
SPAVINAW	918/426-8896	D-2										
SPRING RIVER	918/624-2298	P-1										
TWIN BRIDGES	918/542-9889	O-1										
UPPER SPAVINAW	918/253-8790	O-2										



Tulsa's Great Raft Race

Oklahoma well deserves the title "America's Frontier Lake State," for it is a water wonderland rich in the ways of the Old West. With more than 200 lakes, a host of cowboy and Indian attractions and events, and 60 state parks and recreation areas, Oklahoma offers a myriad of vacation experiences.

Tent camping is permitted in most state parks and recreation areas for a nominal fee. Assigned camping is available at many properties and is discounted (half-price) for both senior citizens 62 years of age or older and for totally disabled individuals. RV sites in assigned areas may be reserved by calling the individual park or recreation area.


Nine state parks offer rental cabins and five parks feature luxurious resort accommodations. All of the resorts are nestled on the shores of beautiful lakes: Lake Murray and Lake Texoma Resorts lie on lakes of the same names in scenic southern Oklahoma; Quartz Mountain Resort in the southwest is adjacent to lovely Lake Altus-Lugert; Roman Nose Resort overlooks Lake Boecher and Watonga in the northwest; and Western Hills Guest Ranch is perched on a peninsula that juts into the clear waters of Lake Fort Gibson in northeastern Oklahoma's Sequoyah State Park. Most resort properties feature golf courses, tennis courts, riding stables, swimming pools, marinas, trailer hookups, fishing docks (heated in winter), restaurants, organized recreation activities, naturalist programs, meeting facilities, comfortable lodge rooms and cozy cabins.

For reservations at any of the five resorts or nine state parks with cabins, call (405) 521-2454 in the greater Oklahoma City metropolitan area or in states not listed below. In Arkansas, Colorado, Kansas, Missouri, New Mexico and Texas (except area code 512), call toll free (800) 654-8240.

ON TO OKLAHOMA!  
 AMERICA'S FRONTIER LAKE STATE

## OKLAHOMA TODAY

The Oklahoma traveler's best companion

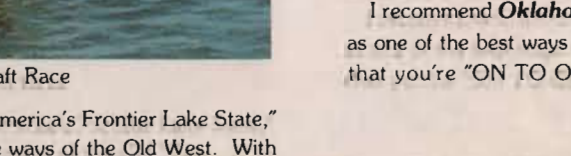


Oklahoma TODAY, the state's official magazine, shows off the Sooner State at its best with breathtaking full-color photography and lively, informative stories on the people, places and good times waiting to be found in Oklahoma.

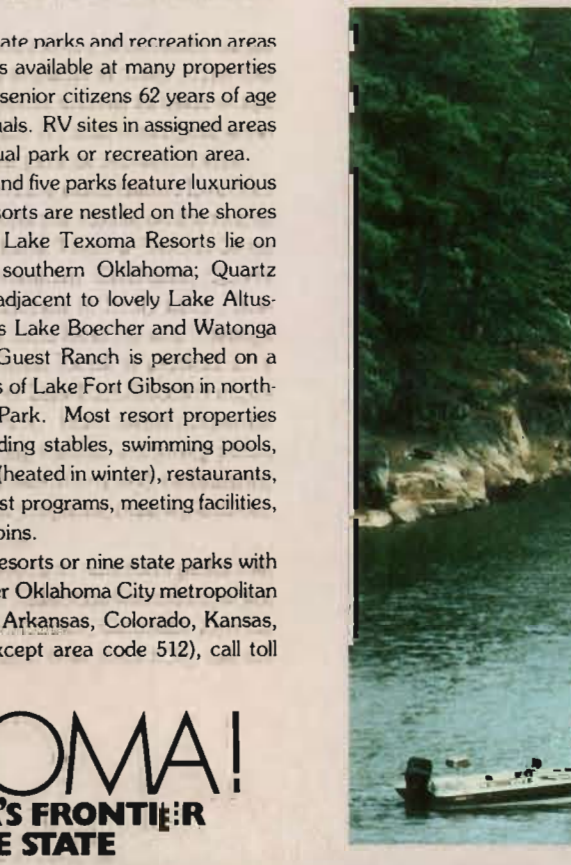
I recommend Oklahoma TODAY as one of the best ways to make sure that you're "ON TO OKLAHOMA!"

George Nigh Governor

One year (6 issues) subscription \$10. Write Oklahoma TODAY P.O. Box 53384, Oklahoma City, OK 73152. VISA & MasterCard call toll free (800) 652-6552, 8:00am-5:00pm, weekdays.



Western Hills at Sequoyah State Park



## TURNPIKE SERVICE AREAS

**TURNER TURNPIKE**  
 Wellston — Mile 21, W  
 Chandler — Mile 31, E  
 Stroud — Mile 43, E. W. ★  
 Broken Arrow — Mile 61, E  
 Heyburn — Mile 71, W

**WILL ROGERS TURNPIKE**  
 Claremore — Mile 14, E  
 Vinita — Mile 47, E. W. ★  
 Miami — Mile 72, W

**H. E. BAILEY TURNPIKE**  
 Chickasha — Mile 22, N. S. ★  
**INDIAN NATION TURNPIKE**  
 Eufaula — Mile 11, N. S. ★  
**MUSKOGEE TURNPIKE**  
 Muskogee — Mile 25, N. S. ★  
**CIMARRON TURNPIKE**  
 Lone Chimney — Mile 36, E. W. ★

★ Open 24 hrs. N. S. E. W. Direction bound  
 Food and fuel available at all service areas.

## OK