OKLAHOMA

DEPARTMENT OF TRANSPORTATION

2007 CENTENNIAL STATE MAP

N 2007 1907

Individual maps of Oklahoma counties and incorporated cities may be purchased from:
Oklahoma Department of Transportation,
Printing Services, 200 N.E. 21st St.,
Oklahoma City, Oklahoma 73105
Telephone: 405-521-2586

INDIAN TERRITORY 1866-1889

0 10 20
Scale: one inch equals approximately 16 miles.

LEGEND

PARKS & INSTITUTIONS

- National Scenic Byway
- State Scenic Byway / Scenic Route
- State Park / State Resort Park
- Public Hunting Area
- National Recreation Area / National Forest or Grassland
- National Wildlife Refuge
- Restricted Wilderness Area
- Restricted Military Area
- University or College
- Points of Interest
- State Tourist Welcome Center
- Local Tourist Information Center
- General Aviation Airport
- Scheduled Airline Airport
- Private Airport
- Military Airport

CITIES & TOWNS

- State Capital
- County Seat
- 100,000 and over
- 10,000 to 100,000
- 3,000 to 10,000
- 1 to 3,000
- Unincorporated Places
- Corporate Limits (5,000 and over)
- Certified City
- Handicapped Facilities

HIGHWAY CLASSIFICATIONS

- Interstate / FREE
- Turnpike / (with toll gate)
- Two Lane Turnpike
- Multilane / Controlled Access
- Other Multilane Highways
- Two Lane Paved (with passing lane)
- Paved Highways
- Adjoining State Highways
- Roads Not On State Highway System (Not State Maintained)

ROUTE MARKERS

- Interstate Route
- U.S. Numbered Route
- State Numbered Route

OTHER MAP SYMBOLS

- Exit No.
- Full Traffic Interchange
- Partial Traffic Interchange
- Access Denied (grade separation only)
- Road under construction
- Railroad
- County Line
- Safety Turnout
- Major Rest Area
- Toll Road Concession
- Historical Route 66
- Chisholm Trail

PHIL TOMLINSON, Secretary of Transportation
GARY RIDLEY, Director of Transportation

TRANSPORTATION COMMISSION

DAN B. OVERLAND, *Chairman/Earlsboro* • JAMES H. DUNIGAN, *Vice Chairman/Calera*
JACKIE R. COOPER, *Oklahoma City* • GUY BERRY, *Sapulpa* • LOYD BENSON, *Frederick*
CARLISLE MABREY III, *Okmulgee* • BRADLEY W. BURGESS, *Lawton* • BRUCE T. BENBROOK, *Woodward*

OKLAHOMA TRANSPORTATION AUTHORITY

DOUGLAS P. RIEBEL, *Chairman/Oklahoma City* • MIKE LEONARD, *Vice Chairman/Muskogee*
GREG MASSEY, *Secretary & Treasurer/ Durant* • C. KENDRICK FERGESON, *Altus*
HAL ELLIS, *Stillwater* • CLARK BREWSTER, *Tulsa*

MILEAGE FIGURES ABOVE SHOW THE SHORTEST DISTANCE BETWEEN TOWNS AND MAY INCLUDE TOLL ROADS.
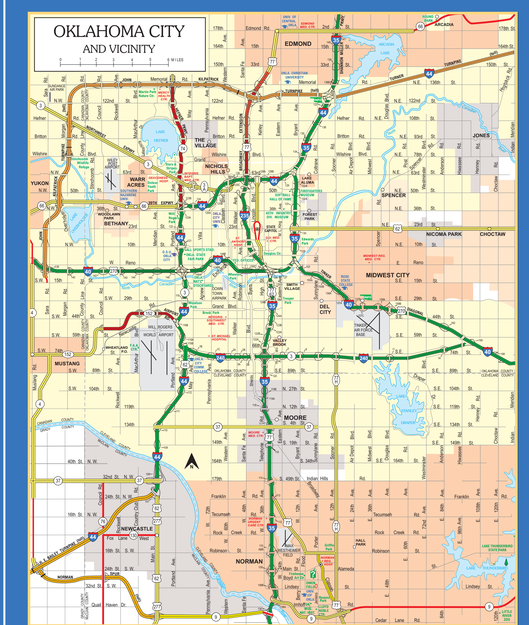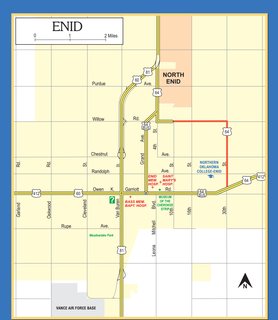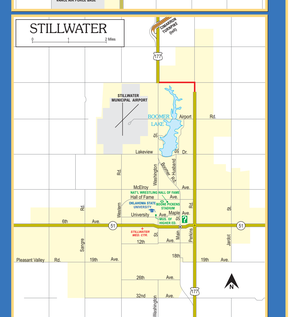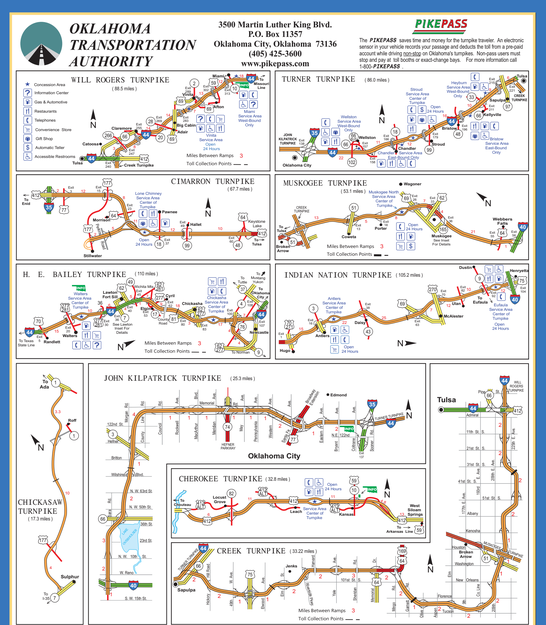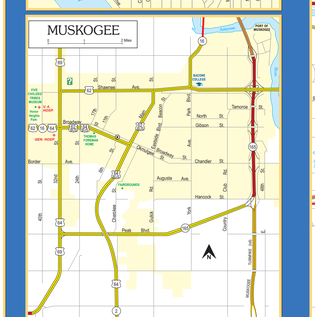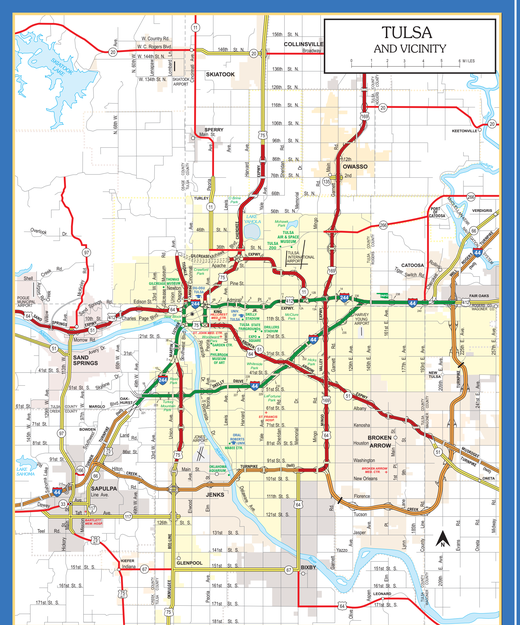
This publication, printed by Eastwood Printing Corporation is issued by the Oklahoma Department of Transportation as authorized by the Oklahoma Transportation Commission. 2,000,000 copies have been prepared at a cost to the taxpayers of Oklahoma of $0.15248 per copy.