



PONTOTOC COUNTY

URBAN AREA

FHWA APPROVED:
 Date: June 25, 2013
 By: Elizabeth Romero
 Division Administrator, FHWA

CITY APPROVED:
 Date: June 17, 2013
 By: Greg McKortney
 Mayor, City of Ada

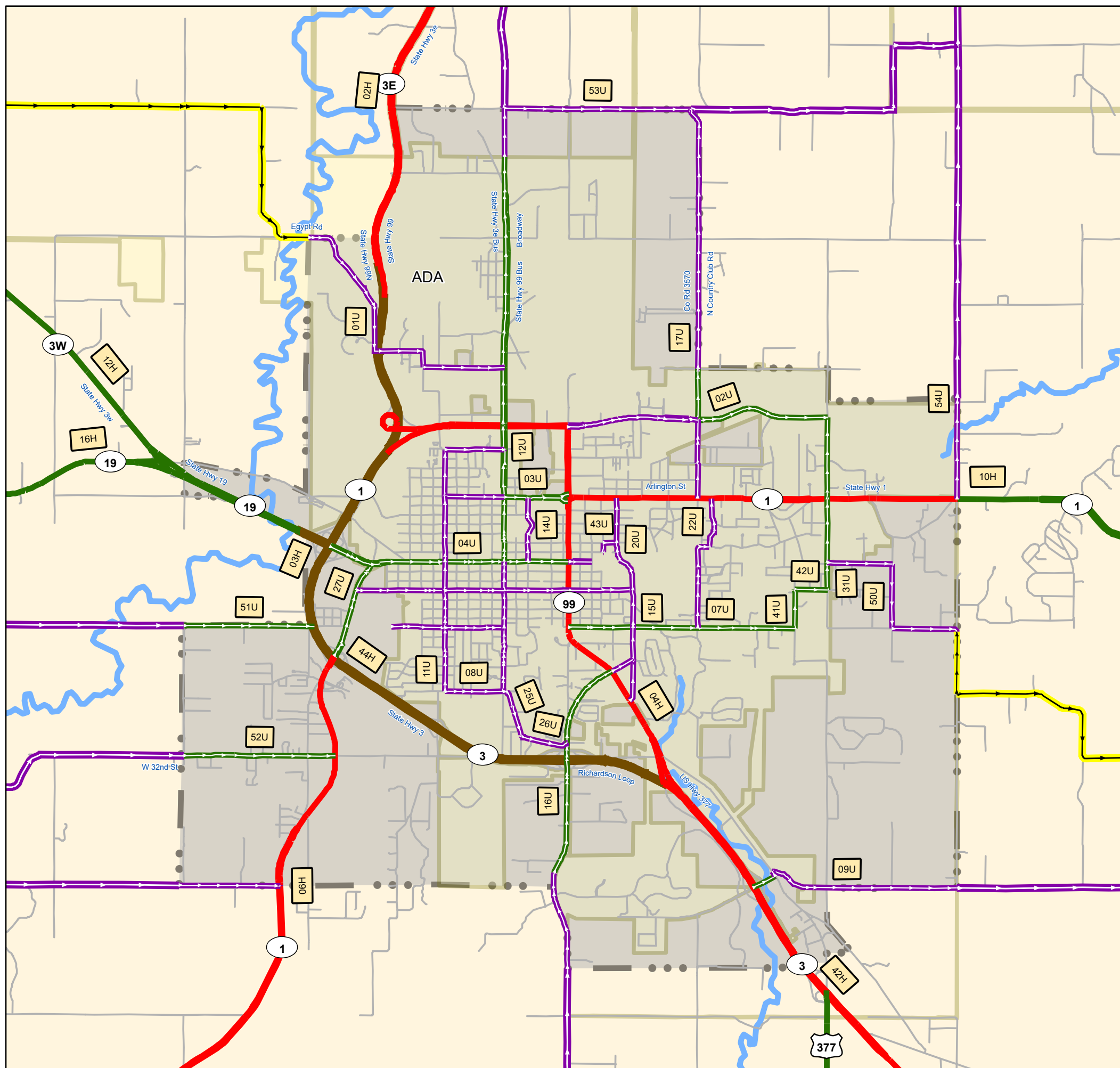
FC Revision Date: N/A

Functional Classification

- Interstate
- Other Freeway or Expressway
- Other Principal Arterial
- Minor Arterial
- Major Collector
- Minor Collector
- Local
- Inventory Direction Arrow*
- Proposed FC Route*
- Urban Area
- County
- 12U NLF ID UFC
- 1234C NLF ID RFC

* The color of the background or dots represents functional class for the Proposed FC Route and Inventory Direction Arrow.

All roads along urban area boundary are considered to be inside urban area unless noted otherwise on map.



ADA

Urban Area Boundary* and Functional Classification

*Based on 2010 Adj. Census Boundary



PREPARED BY:
 TRANSPORTATION CABINET OFFICE
 OF INFORMATION TECHNOLOGY
 GEOSPATIAL DATA MANAGEMENT

GIS Drawing Date: 1/9/2025
















JACKSON COUNTY

URBAN AREA

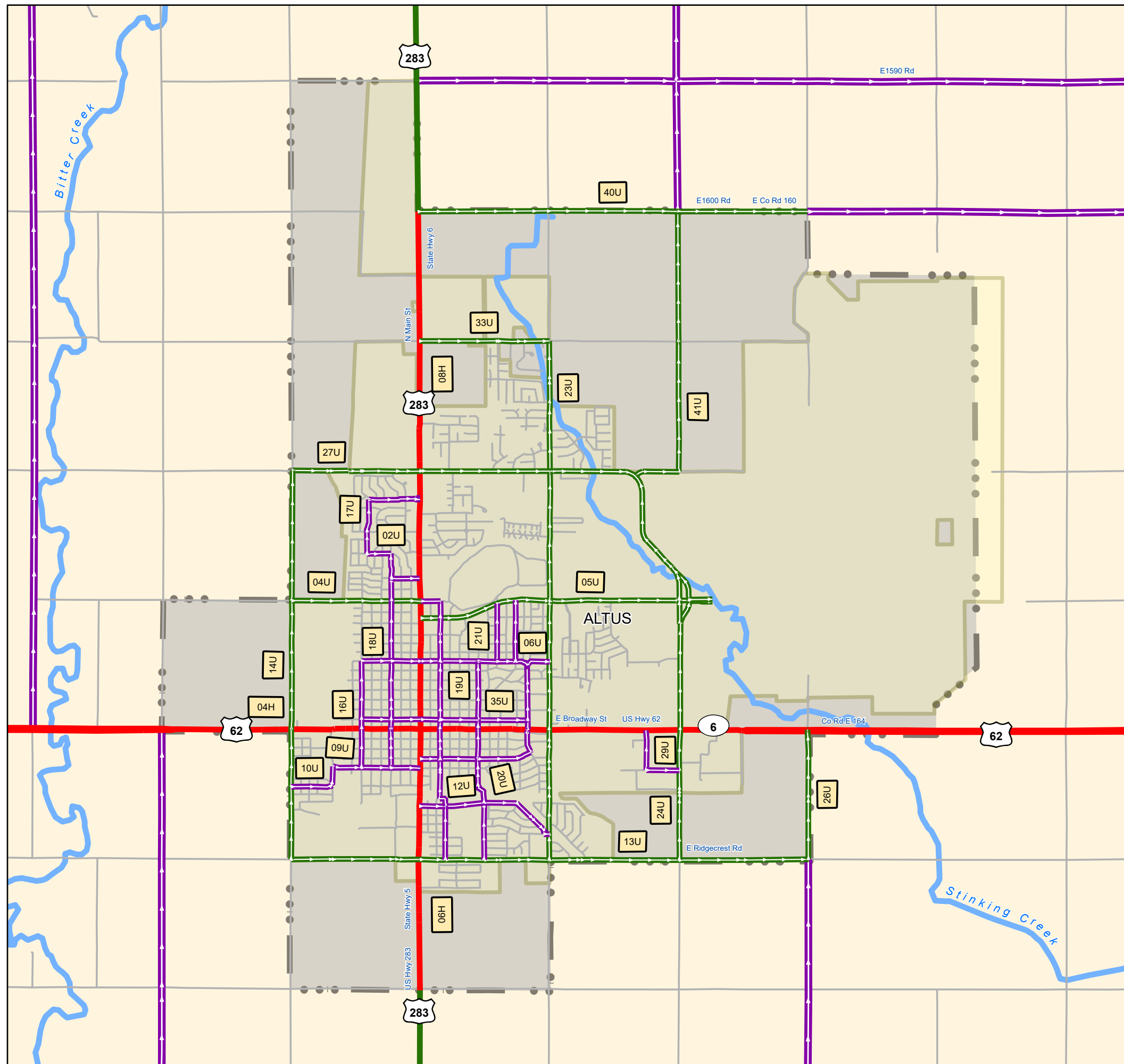
FHWA APPROVED:
 Date: March 08, 2013
 By: Elizabeth Romero
 Division Administrator, FHWA
 CITY APPROVED:
 Date: April 25, 2013
 By: David Webb
 Mayor, City of Altus
 FC Revision Date: N/A

Functional Classification

-  Interstate
-  Other Freeway or Expressway
-  Other Principal Arterial
-  Minor Arterial
-  Major Collector
-  Minor Collector
-  Local
-  Inventory Direction Arrow*
-  Proposed FC Route*
-  Urban Area
-  County
-  12U NLF ID UFC
-  1234C NLF ID RFC

* The color of the background or dots represents functional class for the Proposed FC Route and Inventory Direction Arrow.

All roads along urban area boundary are considered to be inside urban area unless noted otherwise on map.



ALTUS

Urban Area Boundary* and Functional Classification

*Based on 2010 Adj. Census Boundary

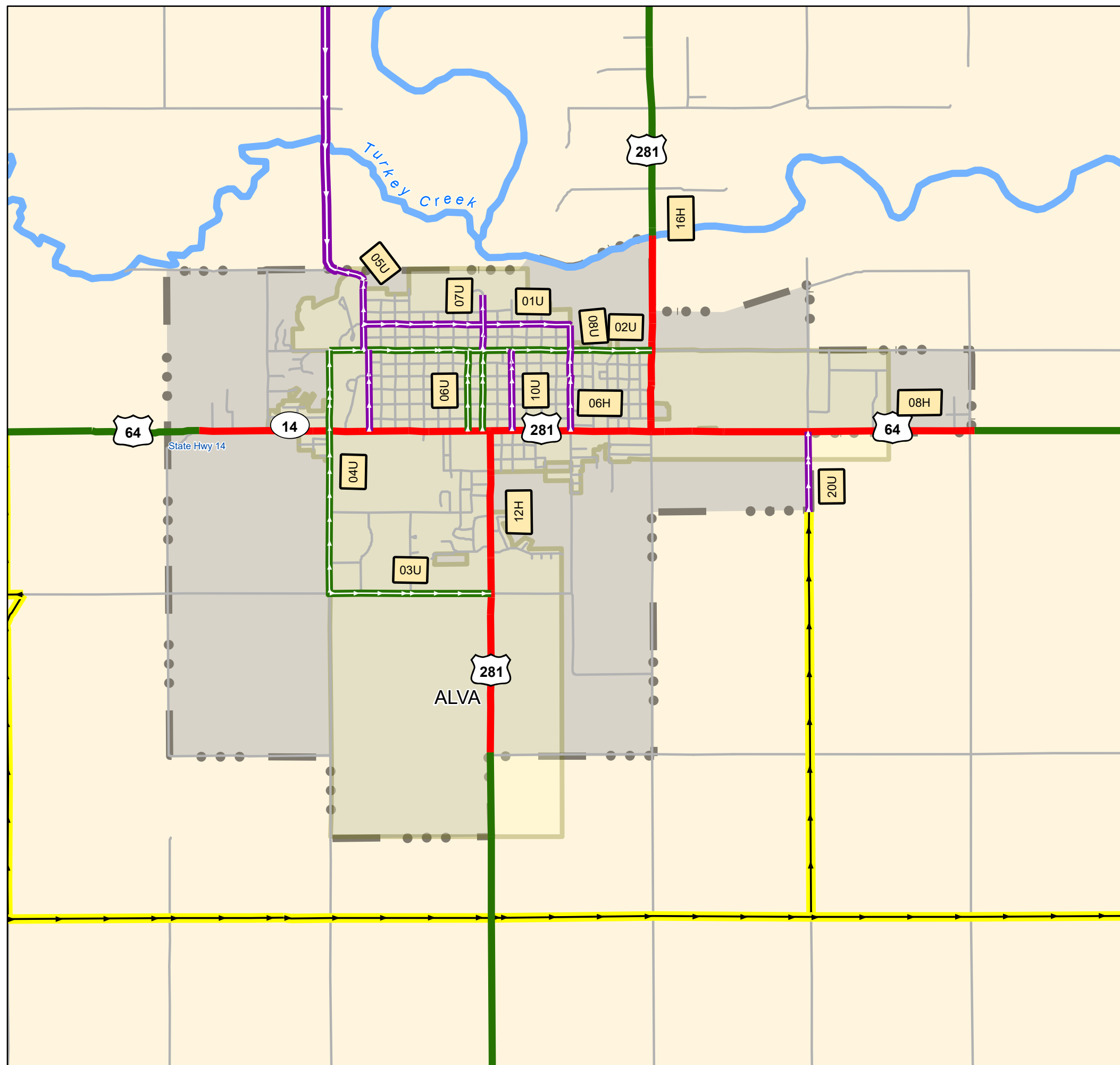


OKLAHOMA
 ODOT • OTA

PREPARED BY:
 TRANSPORTATION CABINET OFFICE
 OF INFORMATION TECHNOLOGY
 GEOSPATIAL DATA MANAGEMENT



WOODS COUNTY



URBAN AREA

FHWA APPROVED:
 Date: February 22, 2013
 By: Elizabeth Romero
 Division Administrator, FHWA
 CITY APPROVED:
 Date: January 31, 2013
 By: Arden Chaffee
 Mayor, City of Alva
 FC Revision Date: N/A

Functional Classification

- Interstate
- Other Freeway or Expressway
- Other Principal Arterial
- Minor Arterial
- Major Collector
- Minor Collector
- Local
- Inventory Direction Arrow*
- - - Proposed FC Route*
- Urban Area
- County
- 12U NLF ID UFC
- 1234C NLF ID RFC

* The color of the background or dots represents functional class for the Proposed FC Route and Inventory Direction Arrow.

All roads along urban area boundary are considered to be inside urban area unless noted otherwise on map.

ALVA

Urban Area Boundary* and Functional Classification

*Based on 2010 Adj. Census Boundary



OKLAHOMA
ODOT • OTA

PREPARED BY:
TRANSPORTATION CABINET OFFICE
OF INFORMATION TECHNOLOGY,
GEOSPATIAL DATA MANAGEMENT



CADDO COUNTY

URBAN AREA

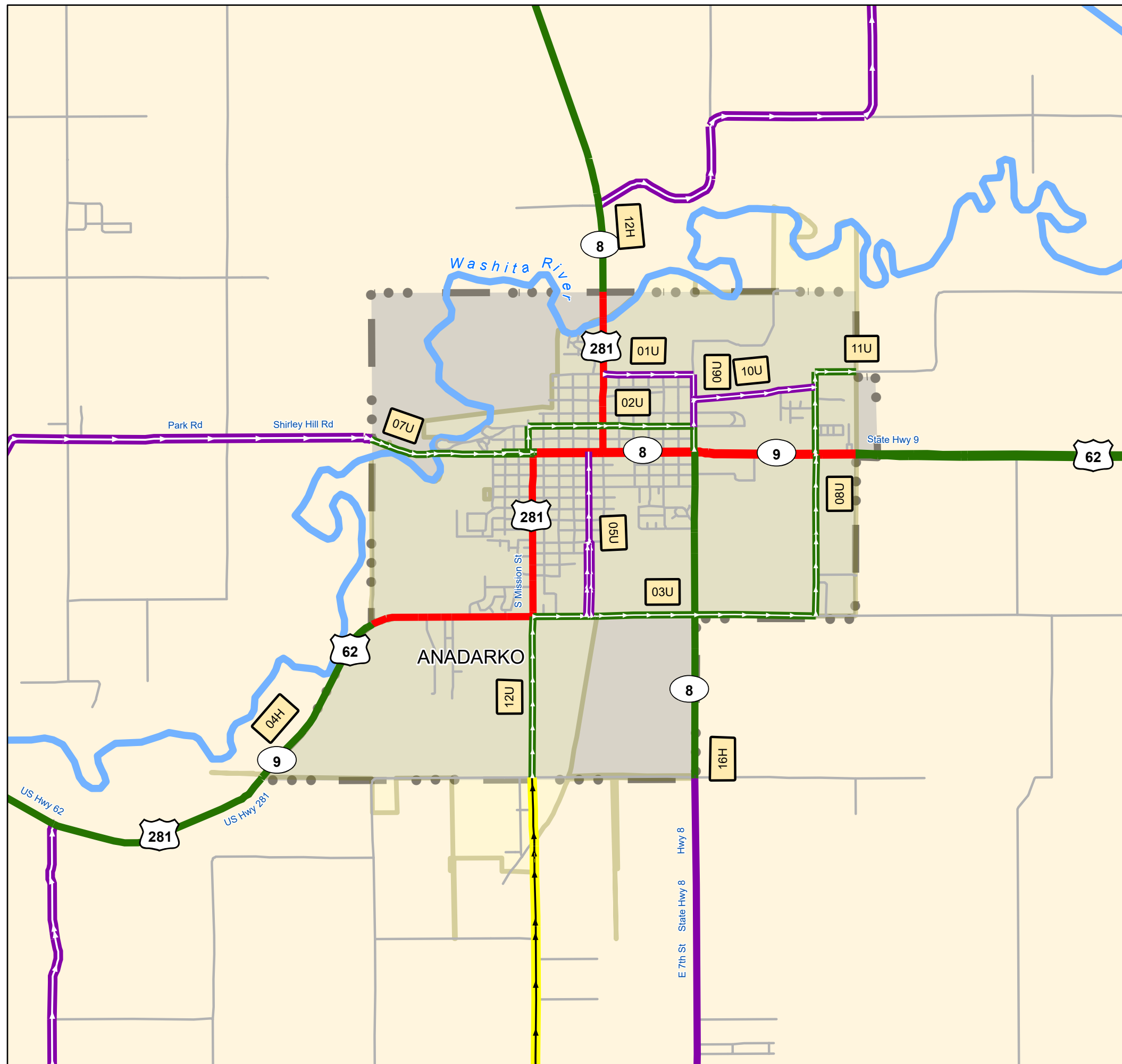
FHWA APPROVED:
 Date: January 02, 2013
 By: Elizabeth Romero
 Division Administrator, FHWA
 CITY APPROVED:
 Date: November 13, 2012
 By: Jerry Marcum
 Mayor, City of Anadarko
 FC Revision Date: N/A

Functional Classification

- Interstate
- Other Freeway or Expressway
- Other Principal Arterial
- Minor Arterial
- Major Collector
- Minor Collector
- Local
- Inventory Direction Arrow*
- Proposed FC Route*
- Urban Area
- County
- 12U NLF ID UFC
- 1234C NLF ID RFC

* The color of the background or dots represents functional class for the Proposed FC Route and Inventory Direction Arrow.

All roads along urban area boundary are considered to be inside urban area unless noted otherwise on map.



GIS Drawing Date: 1/9/2025



OKLAHOMA
 ODOT • OTA

PREPARED BY:
 TRANSPORTATION CABINET OFFICE
 OF INFORMATION TECHNOLOGY
 GEOSPATIAL DATA MANAGEMENT

ANADARKO

Urban Area Boundary* and Functional Classification

*Based on 2010 Adj. Census Boundary
















CARTER COUNTY

URBAN AREA

FHWA APPROVED:
 Date: March 15, 2013
 By: Elizabeth Romero
 Division Administrator, FHWA
 CITY APPROVED:
 Date: March 04, 2013
 By: Bob Geurin
 Mayor, City of Ardmore
 FC Revision Date: N/A

Functional Classification

-  Interstate
-  Other Freeway or Expressway
-  Other Principal Arterial
-  Minor Arterial
-  Major Collector
-  Minor Collector
-  Local
-  Inventory Direction Arrow*
-  Proposed FC Route*
-  Urban Area
-  County
-  12U NLF ID UFC
-  1234C NLF ID RFC

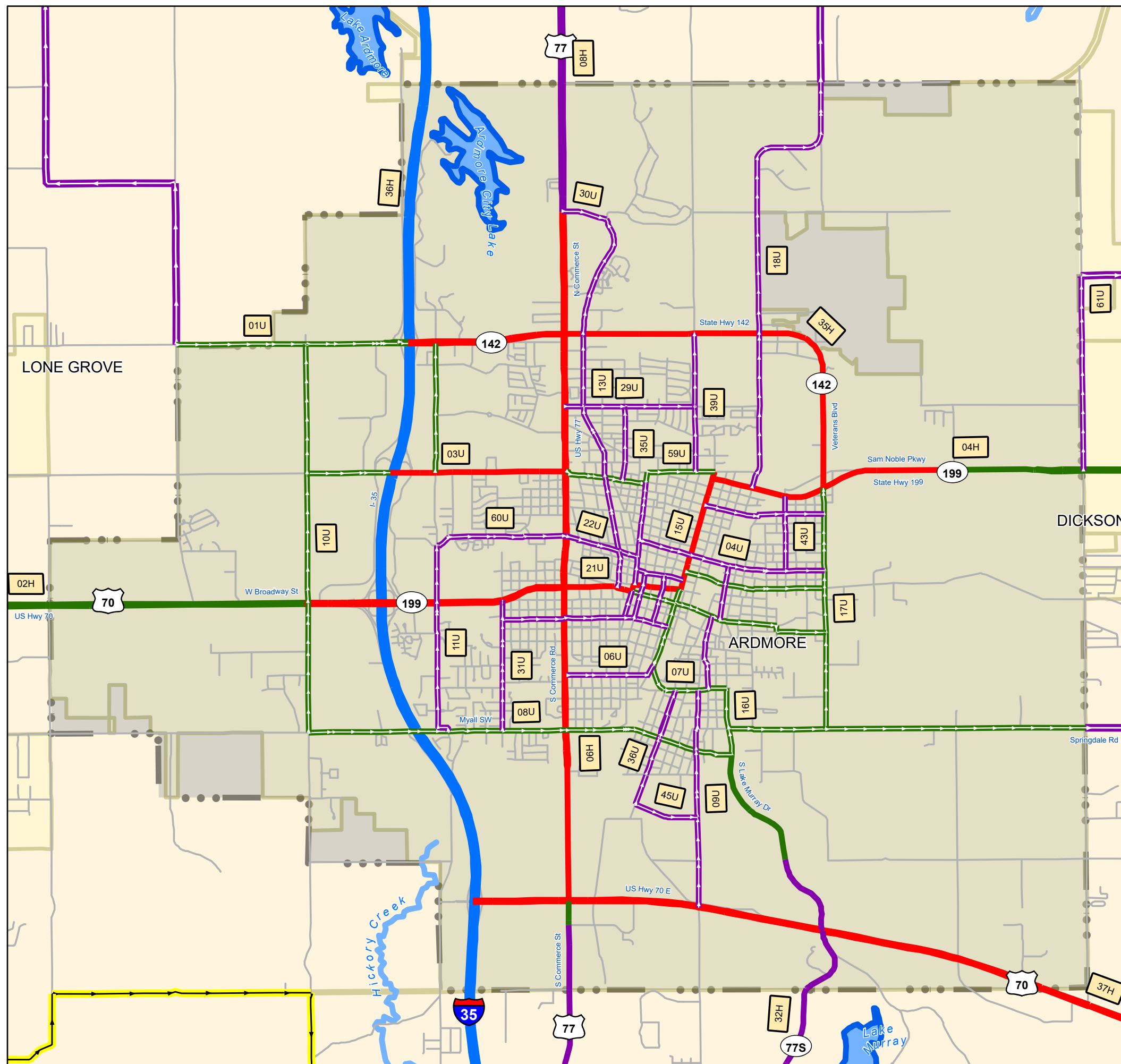
* The color of the background or dots represents functional class for the Proposed FC Route and Inventory Direction Arrow.

All roads along urban area boundary are considered to be inside urban area unless noted otherwise on map.

ARDMORE

Urban Area Boundary* and Functional Classification

*Based on 2010 Adj. Census Boundary



GIS Drawing Date: 1/9/2025



OKLAHOMA
 ODOT • OTA

PREPARED BY:
 TRANSPORTATION CABINET OFFICE
 OF INFORMATION TECHNOLOGY,
 GEOSPATIAL DATA MANAGEMENT
















KAY COUNTY

URBAN AREA

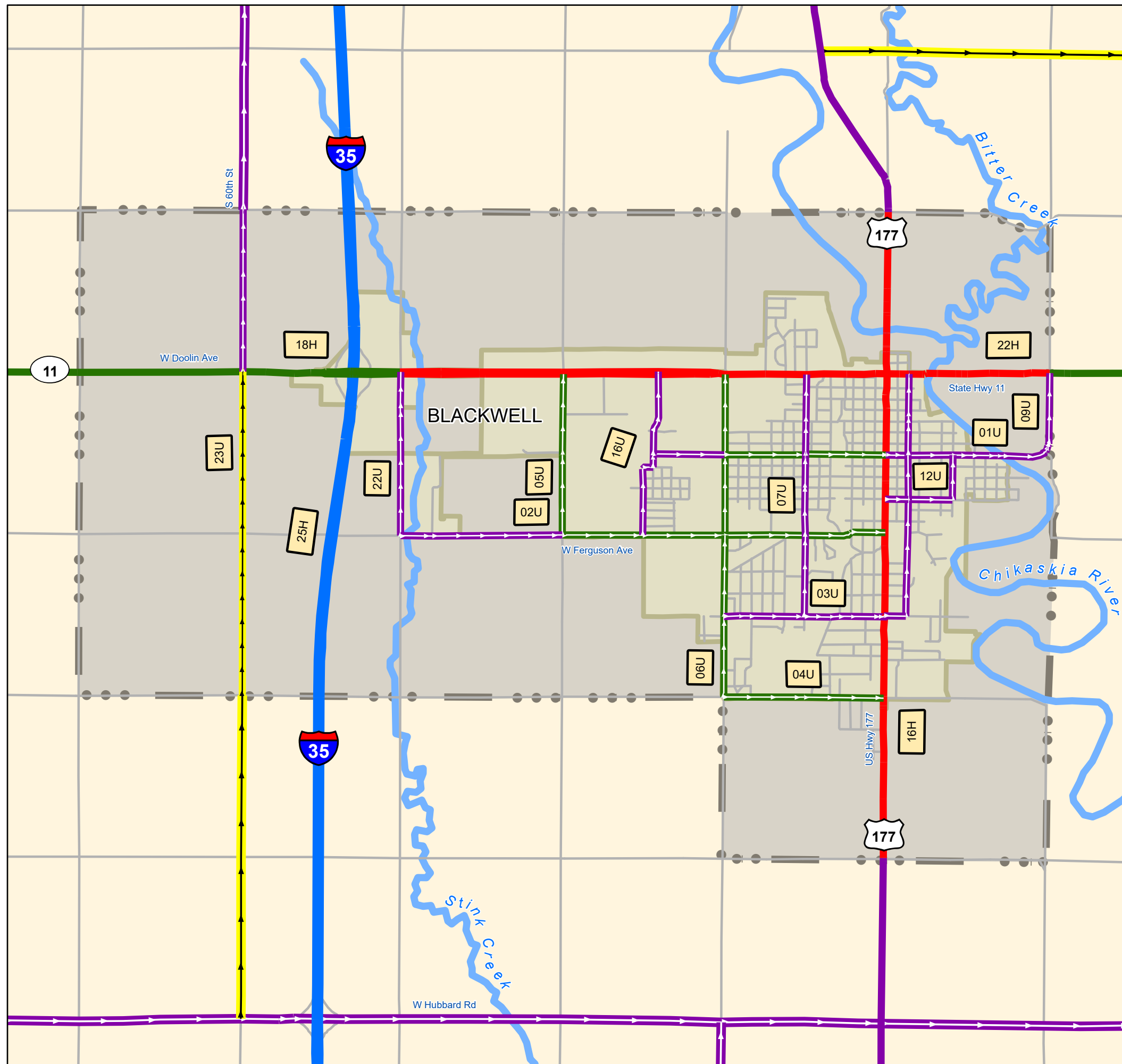
FHWA APPROVED:
 Date: January 18, 2013
 By: Elizabeth Romero
 Division Administrator, FHWA
 CITY APPROVED:
 Date: December 20, 2012
 By: John Cordell
 Mayor, City of Blackwell
 FC Revision Date: N/A

Functional Classification

-  Interstate
-  Other Freeway or Expressway
-  Other Principal Arterial
-  Minor Arterial
-  Major Collector
-  Minor Collector
-  Local
-  Inventory Direction Arrow*
-  Proposed FC Route*
-  Urban Area
-  County
-  12U NLF ID UFC
-  1234C NLF ID RFC

* The color of the background or dots represents functional class for the Proposed FC Route and Inventory Direction Arrow.

All roads along urban area boundary are considered to be inside urban area unless noted otherwise on map.



BLACKWELL

Urban Area Boundary* and Functional Classification

*Based on 2010 Adj. Census Boundary



OKLAHOMA
 ODOT • OTA

PREPARED BY:
 TRANSPORTATION CABINET OFFICE
 OF INFORMATION TECHNOLOGY
 GEOSPATIAL DATA MANAGEMENT



GRADY COUNTY

URBAN AREA

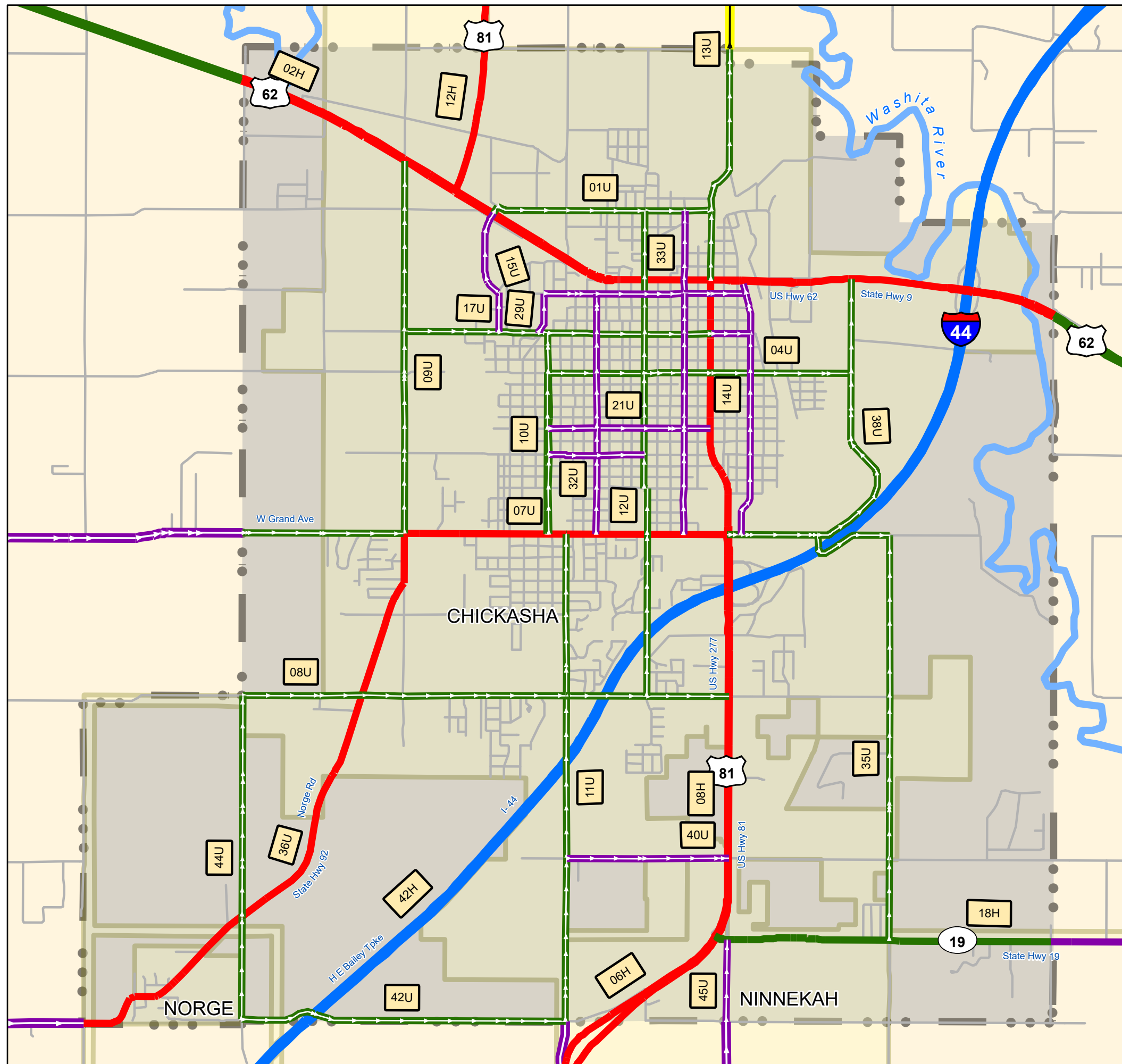
FHWA APPROVED:
 Date: January 18, 2013
 By: Ellizabeth Romero
 Division Administrator, FHWA
 CITY APPROVED:
 Date: December 03, 2012
 By: Hank Ross
 Mayor, City of Chickasha
 FC Revision Date: N/A

Functional Classification

- Interstate
- Other Freeway or Expressway
- Other Principal Arterial
- Minor Arterial
- Major Collector
- Minor Collector
- Local
- Inventory Direction Arrow*
- Proposed FC Route*
- Urban Area
- County
- 12U NLF ID UFC
- 1234C NLF ID RFC

* The color of the background or dots represents functional class for the Proposed FC Route and Inventory Direction Arrow.

All roads along urban area boundary are considered to be inside urban area unless noted otherwise on map.



CHICKASHA

Urban Area Boundary* and Functional Classification


*Based on 2010 Adj. Census Boundary



OKLAHOMA
 ODOT • OTA

PREPARED BY:
 TRANSPORTATION CABINET OFFICE
 OF INFORMATION TECHNOLOGY
 GEOSPATIAL DATA MANAGEMENT

GIS Drawing Date: 1/9/2025
















CUSTER & WASHITA COUNTY

URBAN AREA

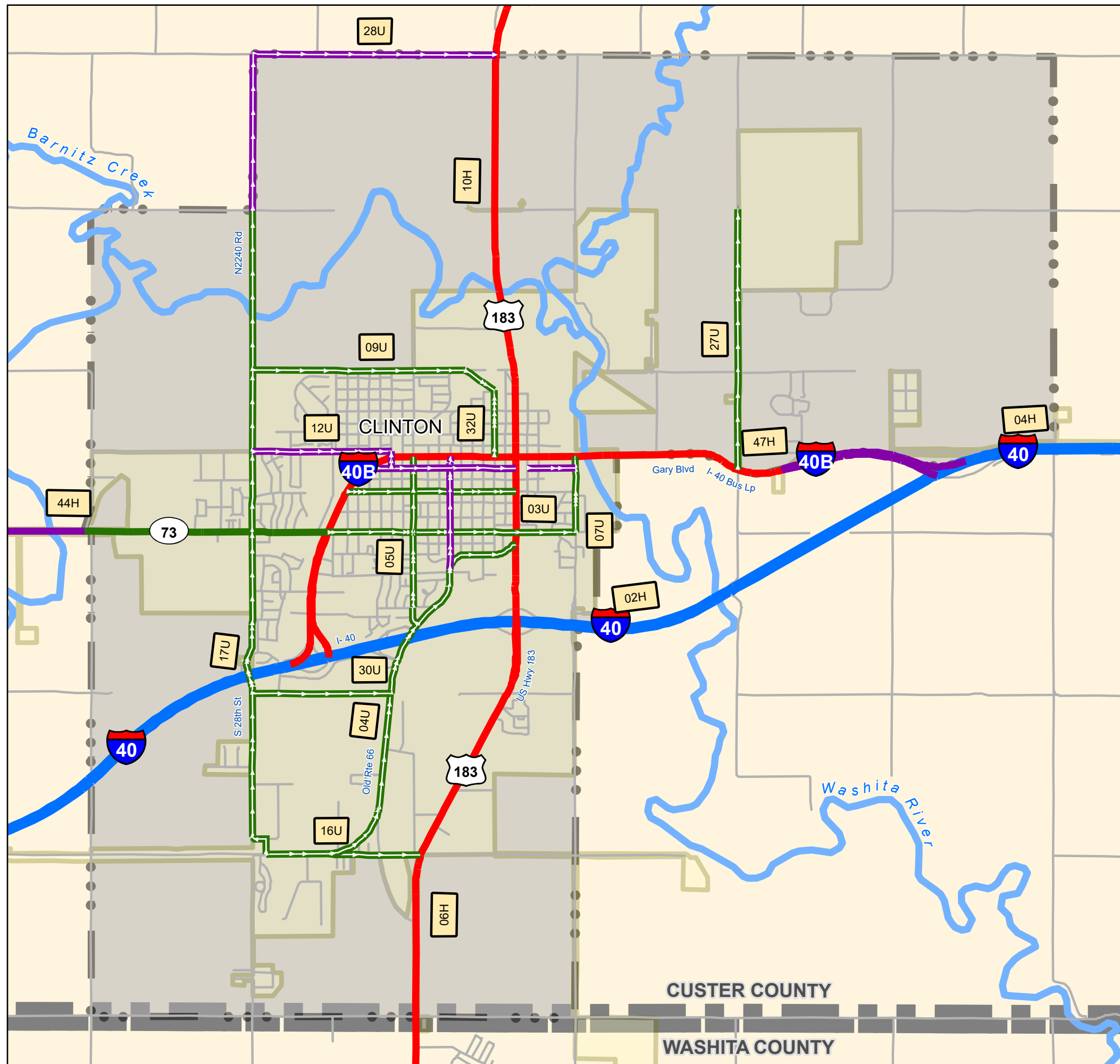
FHWA APPROVED:
 Date: November 20, 2012
 By: Elizabeth Romero
 Division Administrator, FHWA
 CITY APPROVED:
 Date: November 13, 2012
 By: Allen Bryson
 Mayor, City of Clinton
 FC Revision Date: N/A

Functional Classification

-  Interstate
-  Other Freeway or Expressway
-  Other Principal Arterial
-  Minor Arterial
-  Major Collector
-  Minor Collector
-  Local
-  Inventory Direction Arrow*
-  Proposed FC Route*
-  Urban Area
-  County
-  12U NLF ID UFC
-  1234C NLF ID RFC

* The color of the background or dots represents functional class for the Proposed FC Route and Inventory Direction Arrow.

All roads along urban area boundary are considered to be inside urban area unless noted otherwise on map.



CLINTON

Urban Area Boundary* and Functional Classification

*Based on 2010 Adj. Census Boundary

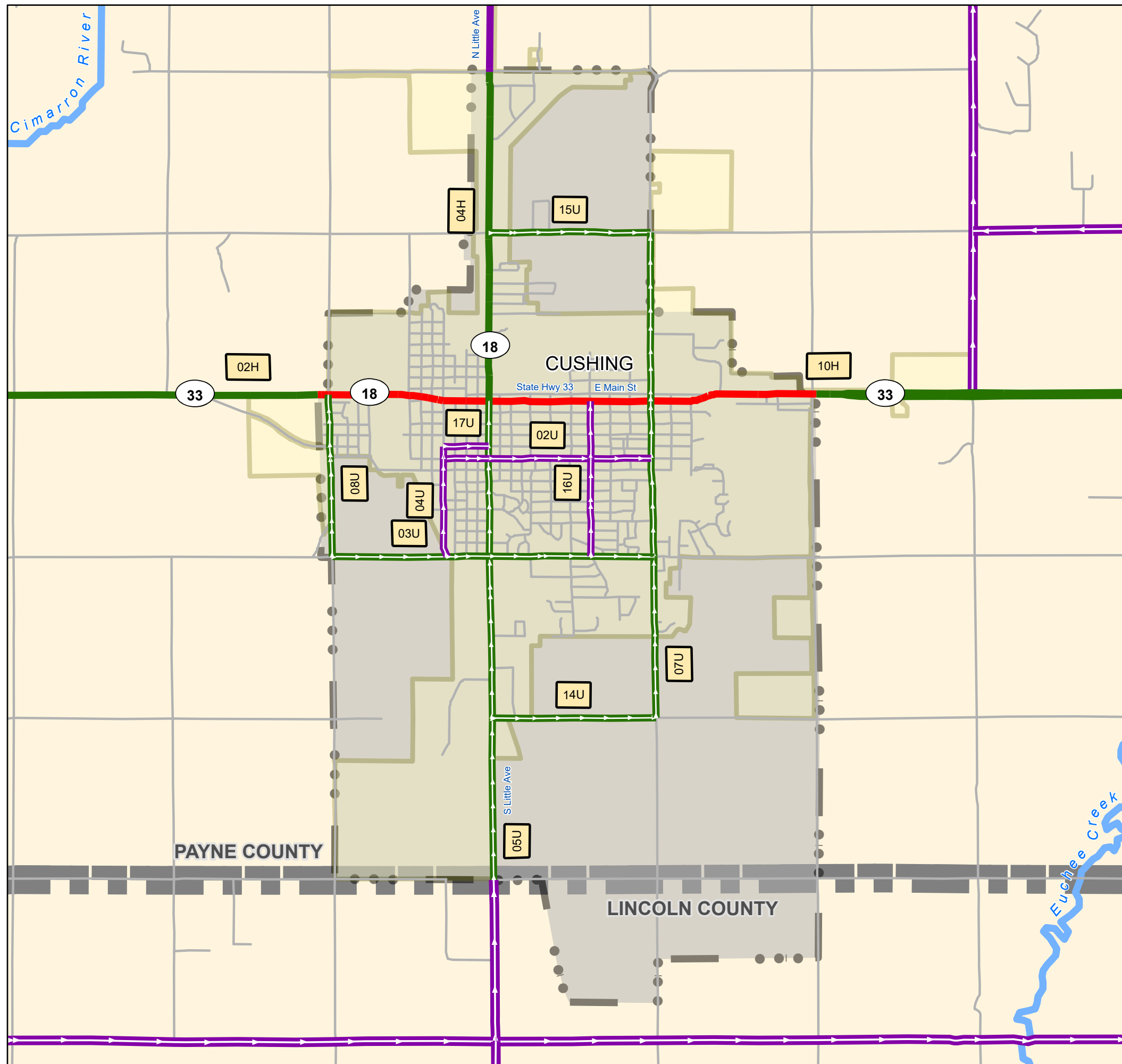


OKLAHOMA
 ODOT • OTA

PREPARED BY:
 TRANSPORTATION CABINET OFFICE
 OF INFORMATION TECHNOLOGY,
 GEOSPATIAL DATA MANAGEMENT



LINCOLN & PAYNE COUNTY



URBAN AREA

FHWA APPROVED:
Date: March 14, 2013
By: Elizabeth Romero
Division Administrator, FHWA
CITY APPROVED:
Date: January 18, 2013
By: Evert Rossiter
Mayor, City of Cushing
FC Revision Date: N/A

Functional Classification

- Interstate
- Other Freeway or Expressway
- Other Principal Arterial
- Minor Arterial
- Major Collector
- Minor Collector
- Local
- Inventory Direction Arrow*
- Proposed FC Route*
- Urban Area
- County
- 12U NLF ID UFC
- 1234C NLF ID RFC

* The color of the background or dots represents functional class for the Proposed FC Route and Inventory Direction Arrow.

All roads along urban area boundary are considered to be inside urban area unless noted otherwise on map.

CUSHING

Urban Area Boundary* and Functional Classification

*Based on 2010 Adj. Census Boundary



OKLAHOMA
ODOT • OTA

PREPARED BY:
TRANSPORTATION CABINET OFFICE
OF INFORMATION TECHNOLOGY
GEOSPATIAL DATA MANAGEMENT

GIS Drawing Date: 1/9/2025



CANADIAN COUNTY














URBAN AREA

FHWA APPROVED:
 Date: April 14, 2013
 By: Elizabeth Romero
 Division Administrator, FHWA

CITY APPROVED:
 Date: February 12, 2013
 By: Matt White
 Mayor, City of El Reno

FC Revision Date: N/A

Functional Classification

-  Interstate
-  Other Freeway or Expressway
-  Other Principal Arterial
-  Minor Arterial
-  Major Collector
-  Minor Collector
-  Local
-  Inventory Direction Arrow*
-  Proposed FC Route*
-  Urban Area
-  County
-  12U NLF ID UFC
-  1234C NLF ID RFC

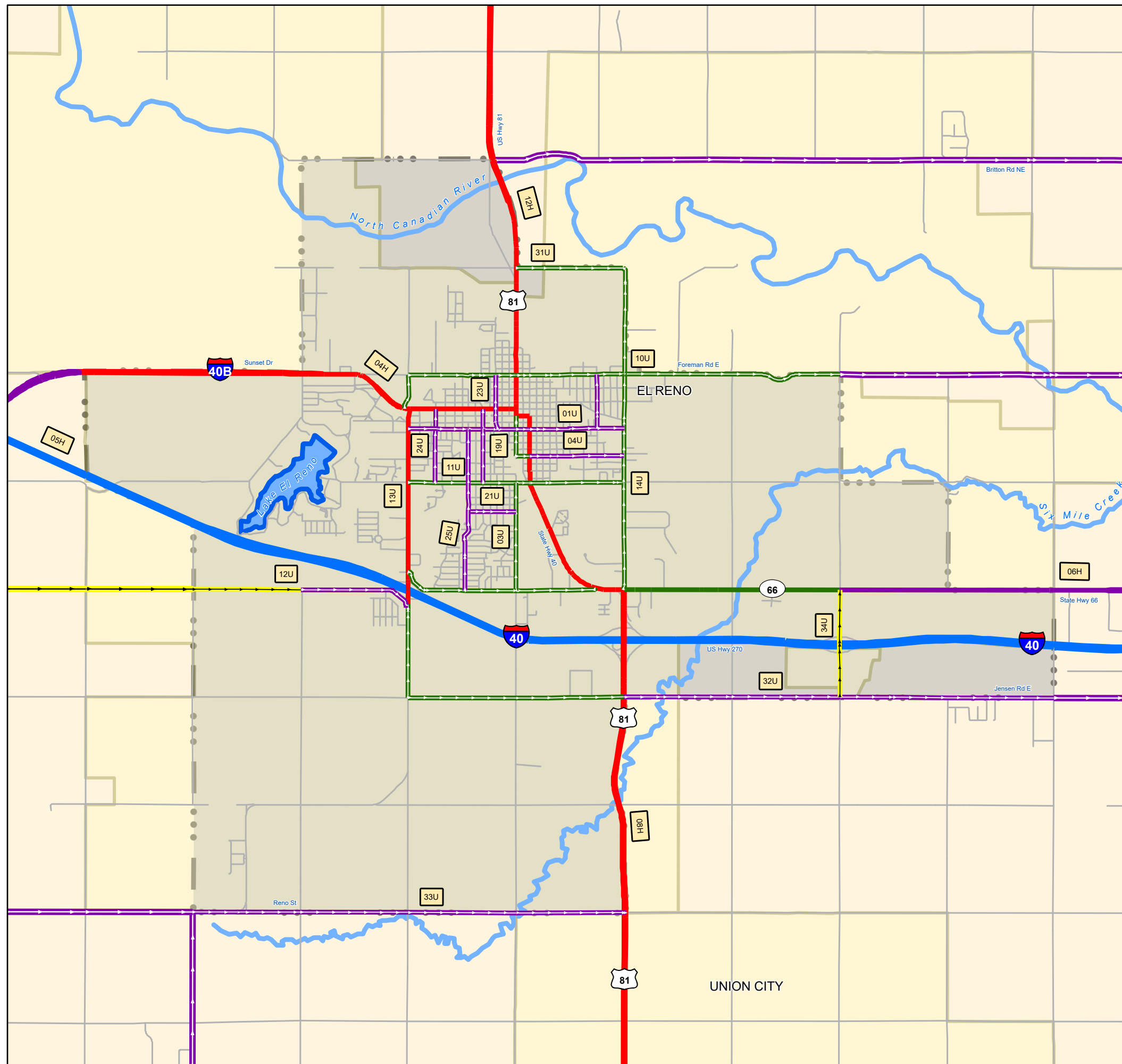
* The color of the background or dots represents functional class for the Proposed FC Route and Inventory Direction Arrow.

All roads along urban area boundary are considered to be inside urban area unless noted otherwise on map.

EL RENO

Urban Area Boundary* and Functional Classification

*Based on 2010 Adj. Census Boundary



GIS Drawing Date: 1/9/2025



OKLAHOMA
 ODOT • OTA

PREPARED BY:
 TRANSPORTATION CABINET OFFICE
 OF INFORMATION TECHNOLOGY
 GEOSPATIAL DATA MANAGEMENT
















BECKHAM & WASHITA COUNTY

URBAN AREA

FHWA APPROVED:
 Date: October 25, 2012
 By: Elizabeth Romero
 Division Administrator, FHWA
 CITY APPROVED:
 Date: October 17, 2012
 By: Teresa Mullican
 Mayor, City of Elk City
 FC Revision Date: N/A

Functional Classification

-  Interstate
-  Other Freeway or Expressway
-  Other Principal Arterial
-  Minor Arterial
-  Major Collector
-  Minor Collector
-  Local
-  Inventory Direction Arrow*
-  Proposed FC Route*
-  Urban Area
-  County
-  12U NLF ID UFC
-  1234C NLF ID RFC

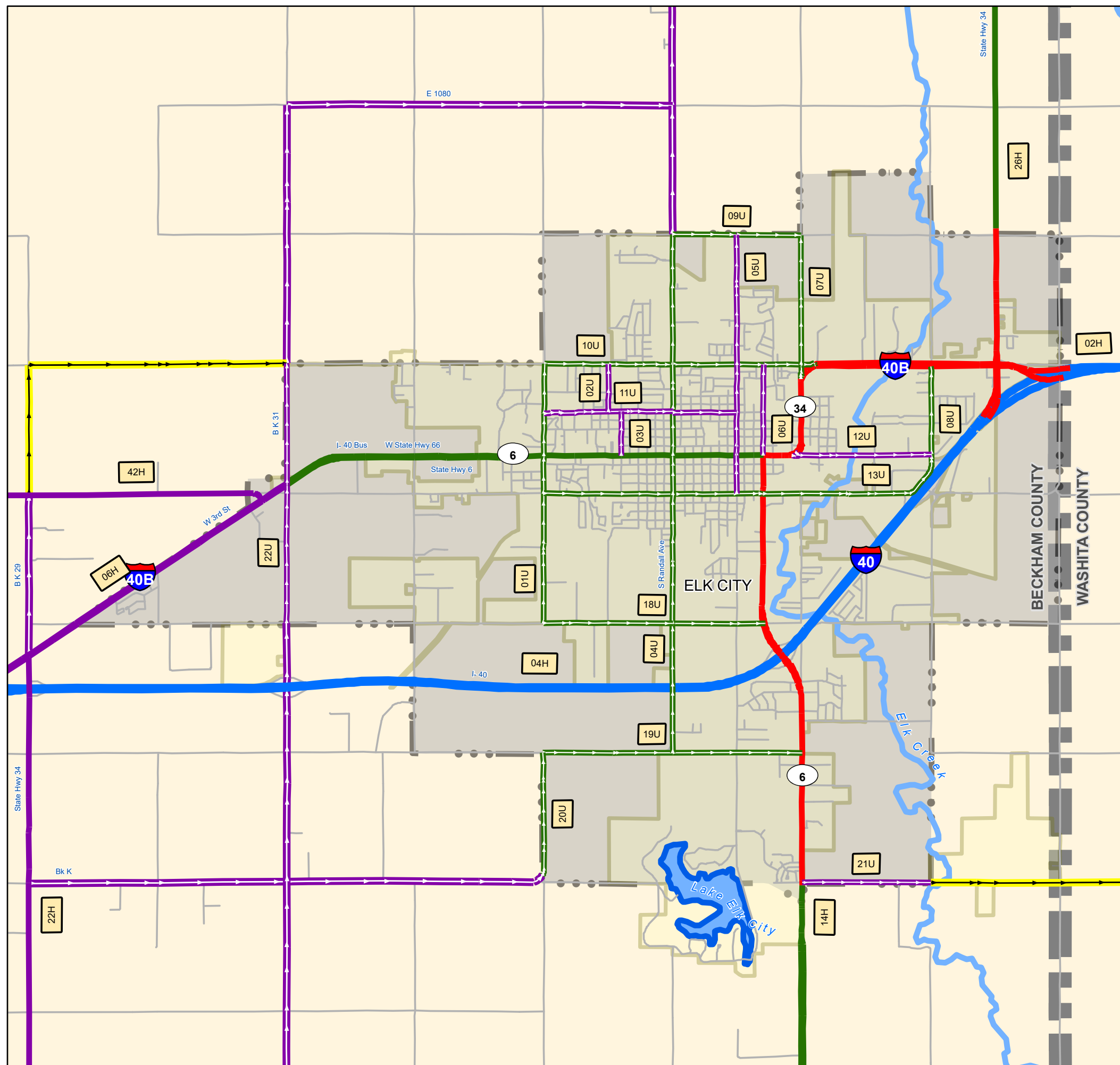
* The color of the background or dots represents functional class for the Proposed FC Route and Inventory Direction Arrow.

All roads along urban area boundary are considered to be inside urban area unless noted otherwise on map.

ELK CITY

Urban Area Boundary* and Functional Classification

*Based on 2010 Adj. Census Boundary



GIS Drawing Date: 1/9/2025



OKLAHOMA
 ODOT • OTA

PREPARED BY:
 TRANSPORTATION CABINET OFFICE
 OF INFORMATION TECHNOLOGY
 GEOSPATIAL DATA MANAGEMENT
















DELAWARE COUNTY

URBAN AREA

FHWA APPROVED:
 Date: October 25, 2012
 By: Elizabeth Romero
 Division Administrator, FHWA
CITY APPROVED:
 Date: October 04, 2012
 By: Mary Follis
 Mayor, City of Grove
 FC Revision Date: N/A

Functional Classification

-  Interstate
-  Other Freeway or Expressway
-  Other Principal Arterial
-  Minor Arterial
-  Major Collector
-  Minor Collector
-  Local
-  Inventory Direction Arrow*
-  Proposed FC Route*
-  Urban Area
-  County
-  12U NLF ID UFC
-  1234C NLF ID RFC

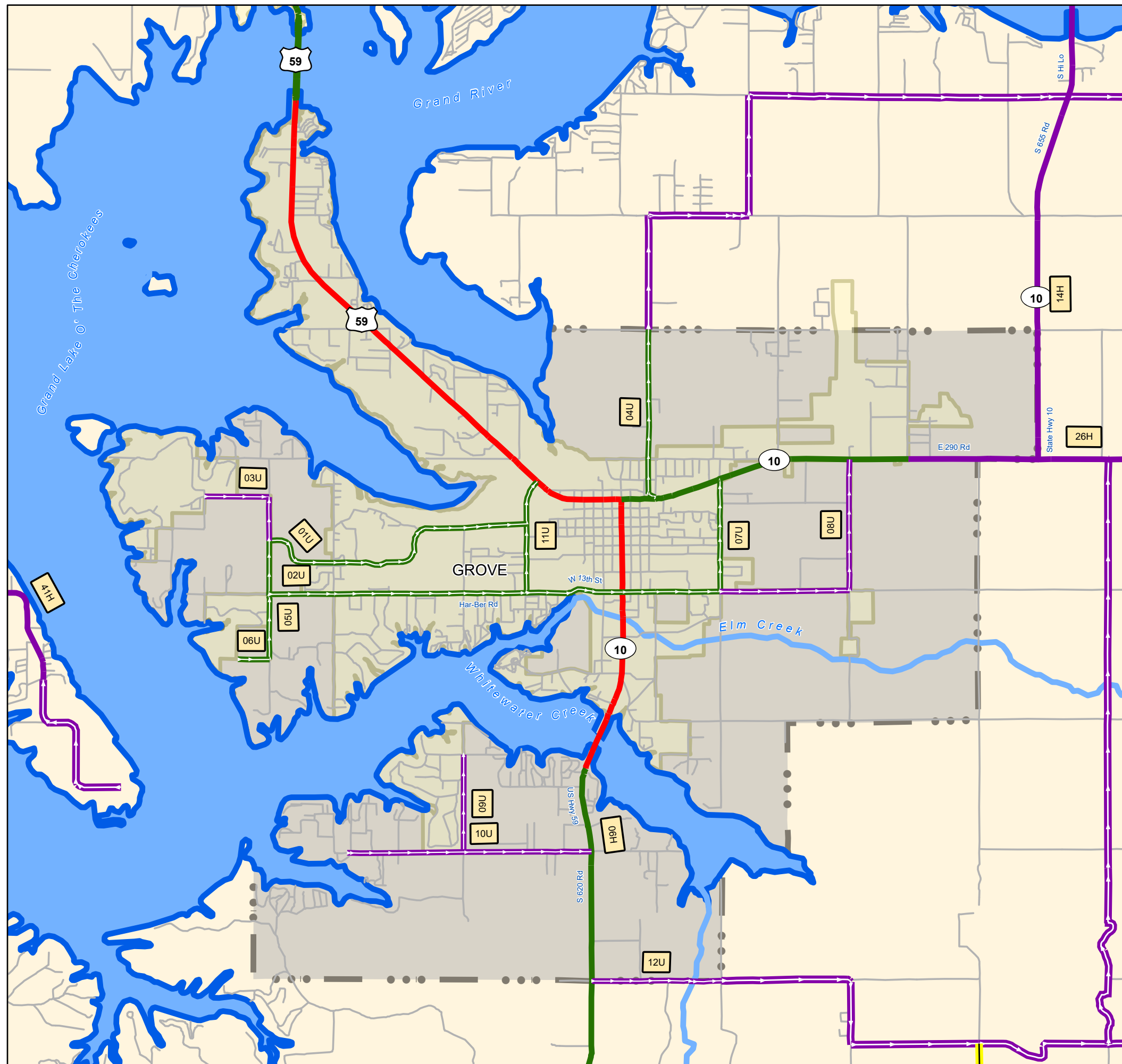
* The color of the background or dots represents functional class for the Proposed FC Route and Inventory Direction Arrow.

All roads along urban area boundary are considered to be inside urban area unless noted otherwise on map.

GROVE

Urban Area Boundary* and Functional Classification

*Based on 2010 Adj. Census Boundary



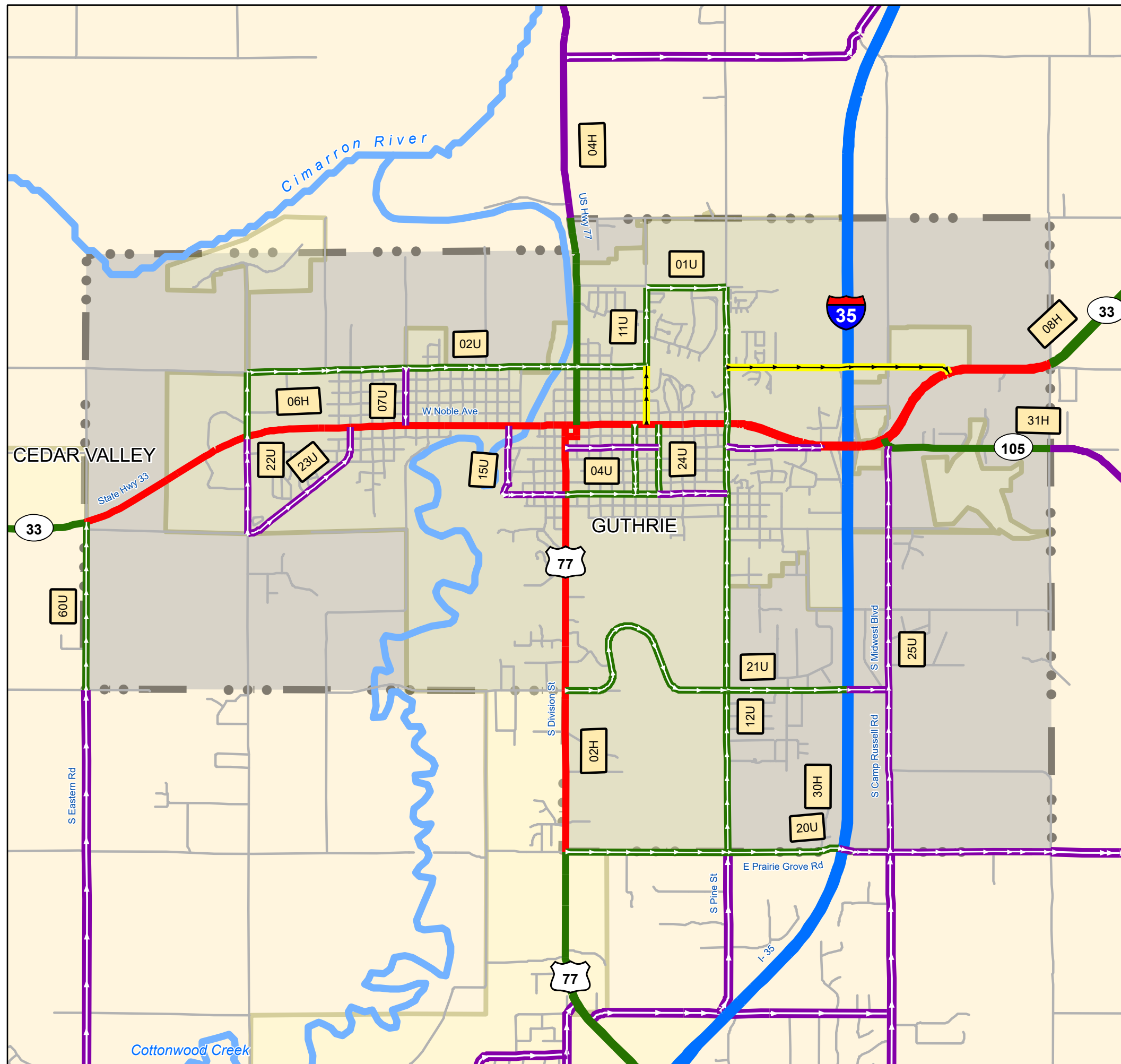
OKLAHOMA
 ODOT • OTA

PREPARED BY:
 TRANSPORTATION CABINET OFFICE
 OF INFORMATION TECHNOLOGY
 GEOSPATIAL DATA MANAGEMENT

GIS Drawing Date: 1/9/2025



LOGAN COUNTY



URBAN AREA

FHWA APPROVED:
 Date: March 14, 2013
 By: Elizabeth Romero
 Division Administrator, FHWA

CITY APPROVED:
 Date: March 04, 2013
 By: Chuck Burtcher
 Mayor, City of Guthrie

FC Revision Date: N/A

- Functional Classification**
- Interstate
 - Other Freeway or Expressway
 - Other Principal Arterial
 - Minor Arterial
 - Major Collector
 - Minor Collector
 - Local
 - Inventory Direction Arrow*
 - - - Proposed FC Route*
 - Urban Area
 - County
 - 12U NLF ID UFC
 - 1234C NLF ID RFC

* The color of the background or dots represents functional class for the Proposed FC Route and Inventory Direction Arrow.

All roads along urban area boundary are considered to be inside urban area unless noted otherwise on map.

GUTHRIE

Urban Area Boundary* and Functional Classification

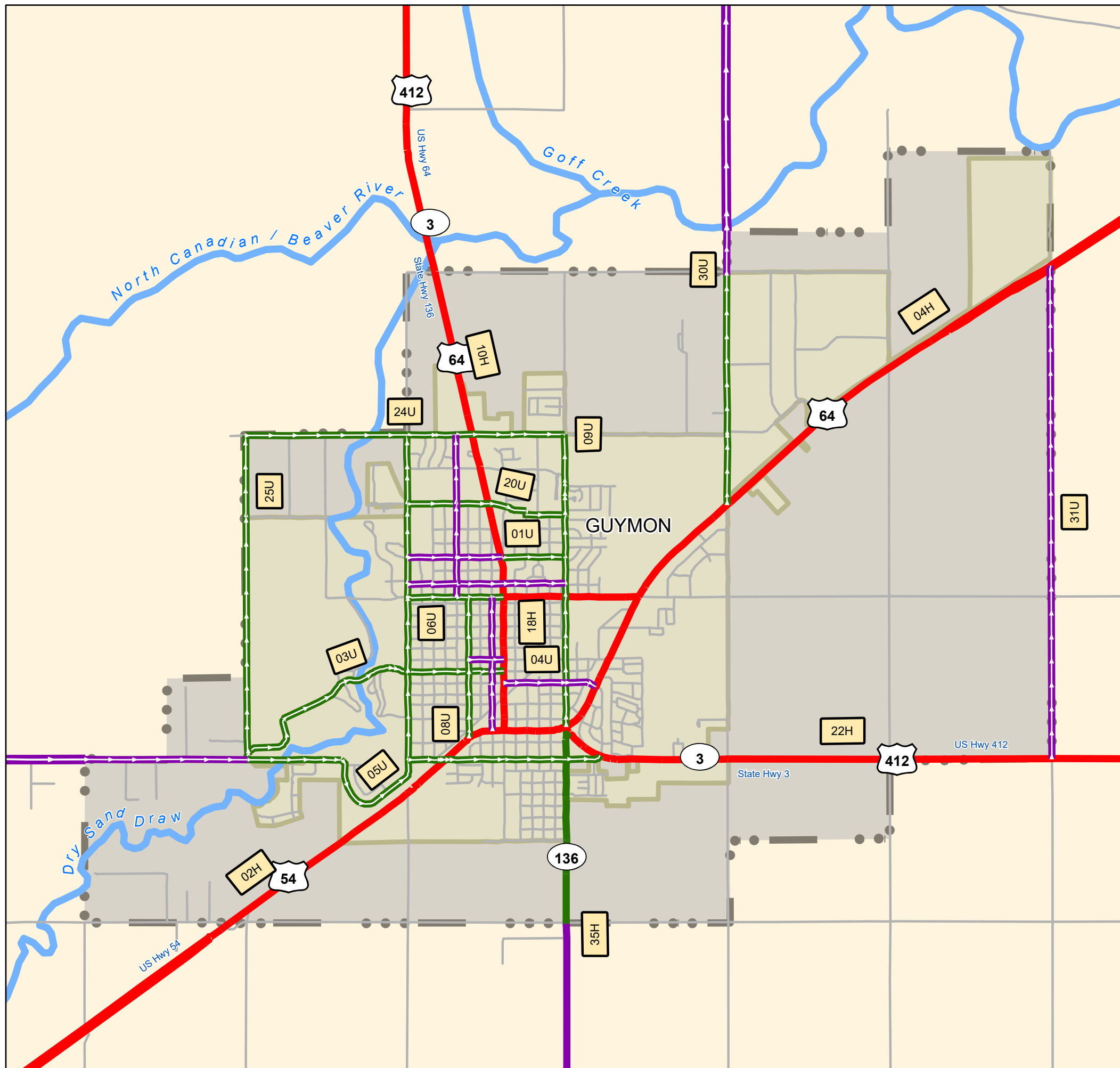
*Based on 2010 Adj. Census Boundary



PREPARED BY:
 TRANSPORTATION CABINET OFFICE
 OF INFORMATION TECHNOLOGY,
 GEOSPATIAL DATA MANAGEMENT



TEXAS COUNTY



URBAN AREA

FHWA APPROVED:
 Date: December 17, 2012
 By: Elizabeth Romero
 Division Administrator, FHWA
 CITY APPROVED:
 Date: November 08, 2012
 By: Jim Norris
 Mayor, City of Guymon
 FC Revision Date: N/A

Functional Classification

- Interstate
- Other Freeway or Expressway
- Other Principal Arterial
- Minor Arterial
- Major Collector
- Minor Collector
- Local
- Inventory Direction Arrow*
- Proposed FC Route*
- Urban Area
- County
- 12U NLF ID UFC
- 1234C NLF ID RFC

* The color of the background or dots represents functional class for the Proposed FC Route and Inventory Direction Arrow.

All roads along urban area boundary are considered to be inside urban area unless noted otherwise on map.

GUYMON

Urban Area Boundary* and Functional Classification

*Based on 2010 Adj. Census Boundary



OKLAHOMA
 ODOT • OTA

PREPARED BY:
 TRANSPORTATION CABINET OFFICE
 OF INFORMATION TECHNOLOGY
 GEOSPATIAL DATA MANAGEMENT

GIS Drawing Date: 1/9/2025



OKMULGEE COUNTY

URBAN AREA

FHWA APPROVED:
 Date: August 22, 2013
 By: Elizabeth Romero
 Division Administrator, FHWA
 CITY APPROVED:
 Date: July 30, 2013
 By: Bill Goodner
 Mayor, City of Henryetta
 FC Revision Date: N/A

Functional Classification

- Interstate
- Other Freeway or Expressway
- Other Principal Arterial
- Minor Arterial
- Major Collector
- Minor Collector
- Local
- Inventory Direction Arrow*
- Proposed FC Route*
- Urban Area
- County
- 12U NLF ID UFC
- 1234C NLF ID RFC

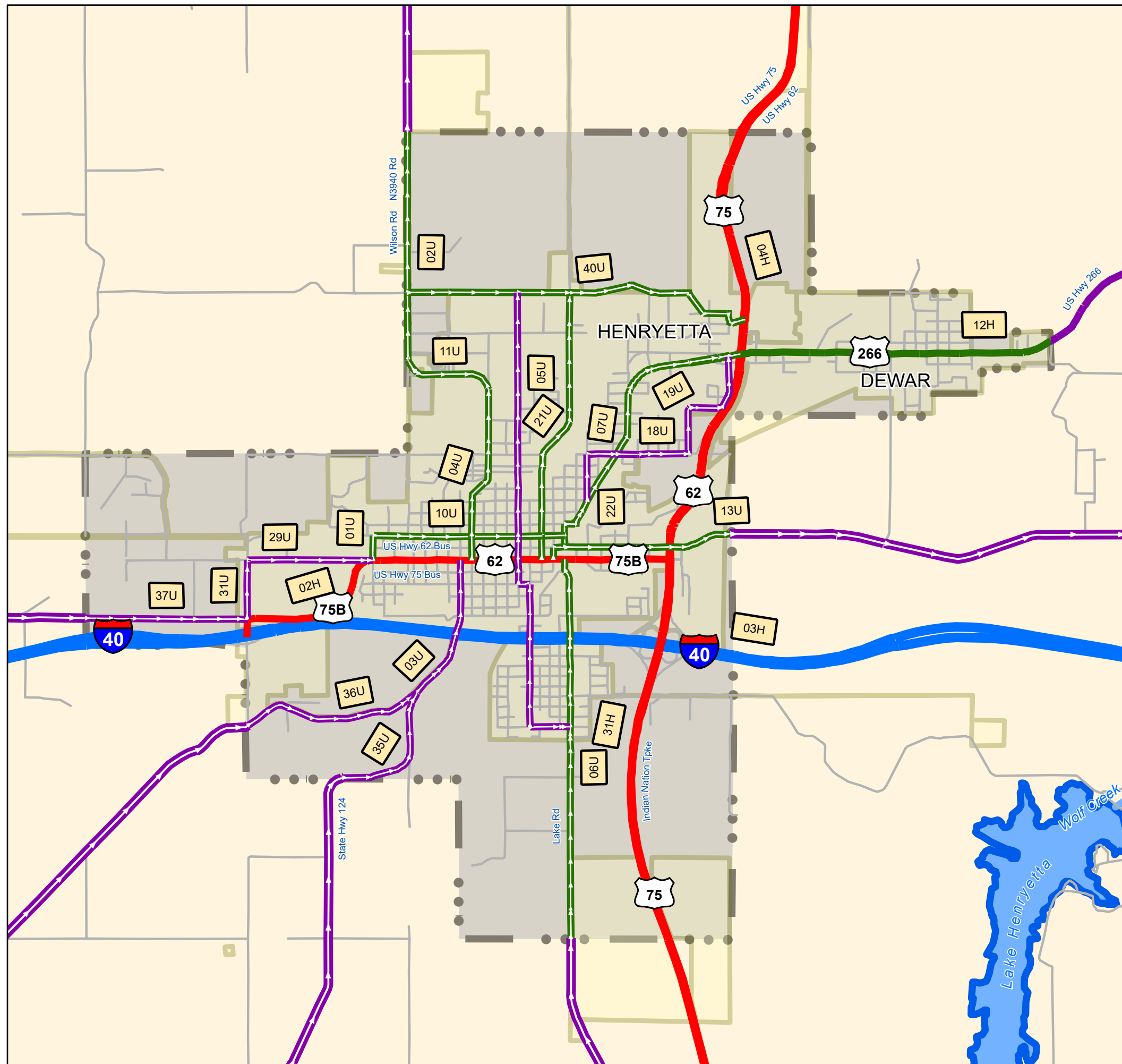
* The color of the background or dots represents functional class for the Proposed FC Route and Inventory Direction Arrow.

All roads along urban area boundary are considered to be inside urban area unless noted otherwise on map.

HENRYETTA

Urban Area Boundary* and Functional Classification

*Based on 2010 Adj. Census Boundary

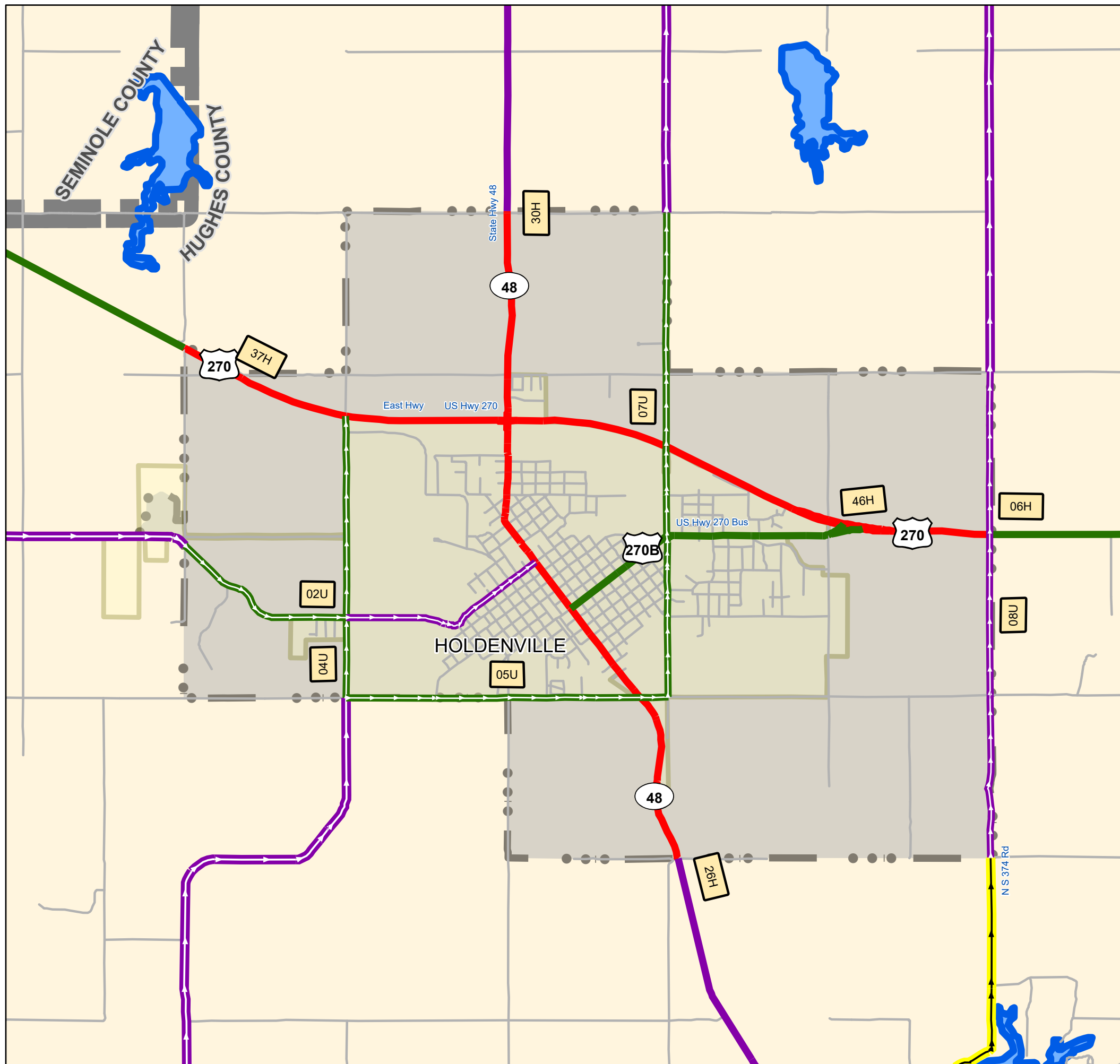


GIS Drawing Date: 1/9/2025



OKLAHOMA
 ODOT • OTA

PREPARED BY:
 TRANSPORTATION CABINET OFFICE
 OF INFORMATION TECHNOLOGY
 GEOSPATIAL DATA MANAGEMENT



HUGHES & SEMINOLE COUNTY

URBAN AREA

FHWA APPROVED:
 Date: February 06, 2013
 By: Elizabeth Romero
 Division Administrator, FHWA
 CITY APPROVED:
 Date: January 03, 2013
 By: Jack Barrett
 Mayor, City of Holdenville
 FC Revision Date: N/A

Functional Classification

- Interstate
- Other Freeway or Expressway
- Other Principal Arterial
- Minor Arterial
- Major Collector
- Minor Collector
- Local
- Inventory Direction Arrow*
- - - Proposed FC Route*
- Urban Area
- County
- 12U NLF ID UFC
- 1234C NLF ID RFC

* The color of the background or dots represents functional class for the Proposed FC Route and Inventory Direction Arrow.

All roads along urban area boundary are considered to be inside urban area unless noted otherwise on map.

HOLDENVILLE

Urban Area Boundary* and Functional Classification

*Based on 2010 Adj. Census Boundary



OKLAHOMA
 ODOT • OTA

PREPARED BY:
 TRANSPORTATION CABINET OFFICE
 OF INFORMATION TECHNOLOGY
 GEOSPATIAL DATA MANAGEMENT

GIS Drawing Date: 1/9/2025
















CHOCTAW COUNTY

URBAN AREA

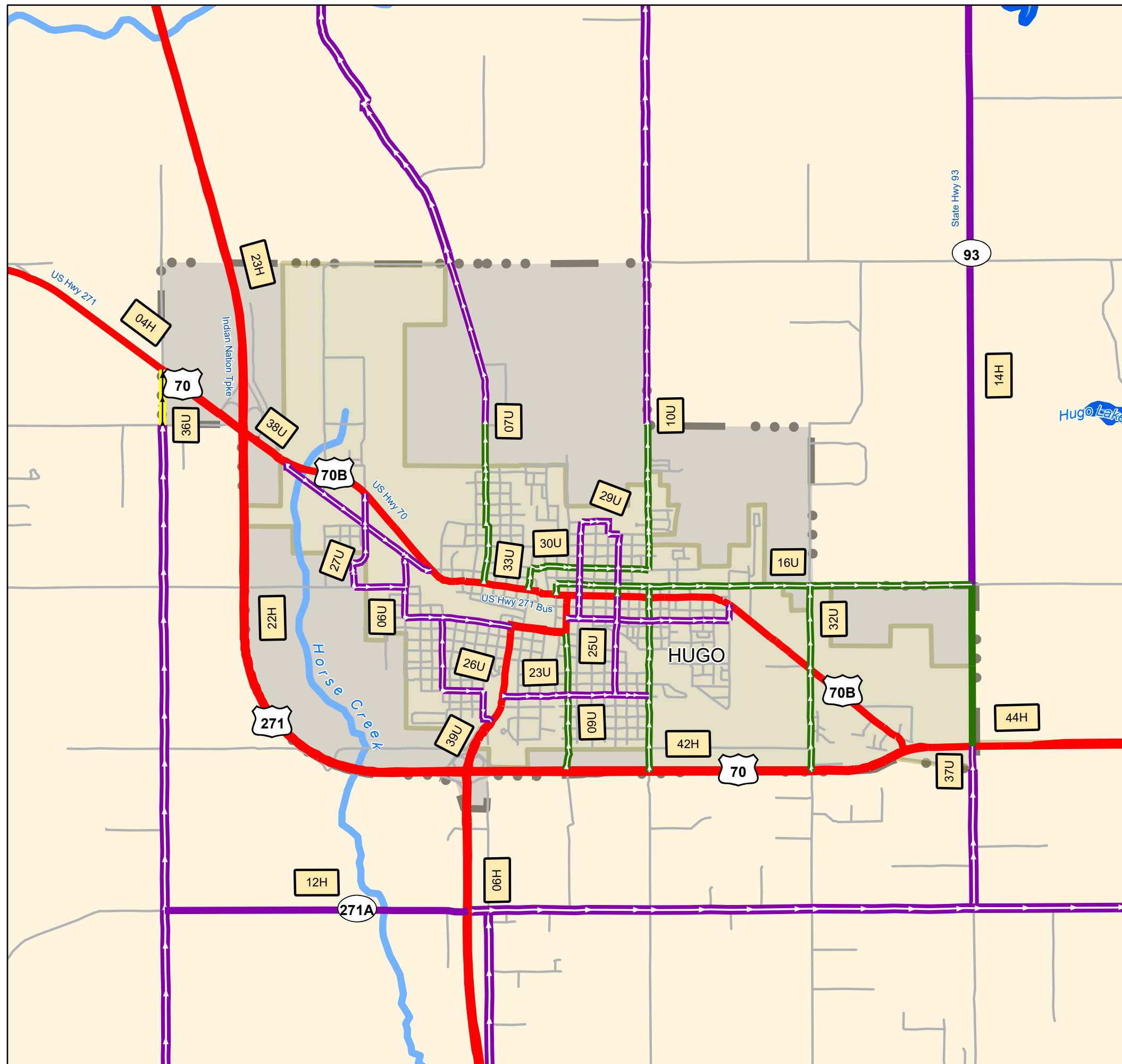
FHWA APPROVED:
 Date: February 06, 2013
 By: Ellizabeth Romero
 Division Administrator, FHWA
 CITY APPROVED:
 Date: January 09, 2013
 By: Stan Payne
 Mayor, City of Hugo
 FC Revision Date: N/A

Functional Classification

-  Interstate
-  Other Freeway or Expressway
-  Other Principal Arterial
-  Minor Arterial
-  Major Collector
-  Minor Collector
-  Local
-  Inventory Direction Arrow*
-  Proposed FC Route*
-  Urban Area
-  County
-  12U NLF ID UFC
-  1234C NLF ID RFC

* The color of the background or dots represents functional class for the Proposed FC Route and Inventory Direction Arrow.

All roads along urban area boundary are considered to be inside urban area unless noted otherwise on map.



HUGO

Urban Area Boundary* and Functional Classification

*Based on 2010 Adj. Census Boundary



PREPARED BY:
 TRANSPORTATION CABINET OFFICE
 OF INFORMATION TECHNOLOGY
 GEOSPATIAL DATA MANAGEMENT

GIS Drawing Date: 1/9/2025



MCCURTAIN COUNTY

URBAN AREA

FHWA APPROVED:
 Date: February 06, 2013
 By: Elizabeth Romero
 Division Administrator, FHWA
 CITY APPROVED:
 Date: January 07, 2013
 By: Tina Fosbee-Thomas
 Mayor, City of Idabel
 FC Revision Date: N/A

Functional Classification

- Interstate
- Other Freeway or Expressway
- Other Principal Arterial
- Minor Arterial
- Major Collector
- Minor Collector
- Local
- Inventory Direction Arrow*
- Proposed FC Route*
- Urban Area
- County
- 12U NLF ID UFC
- 1234C NLF ID RFC

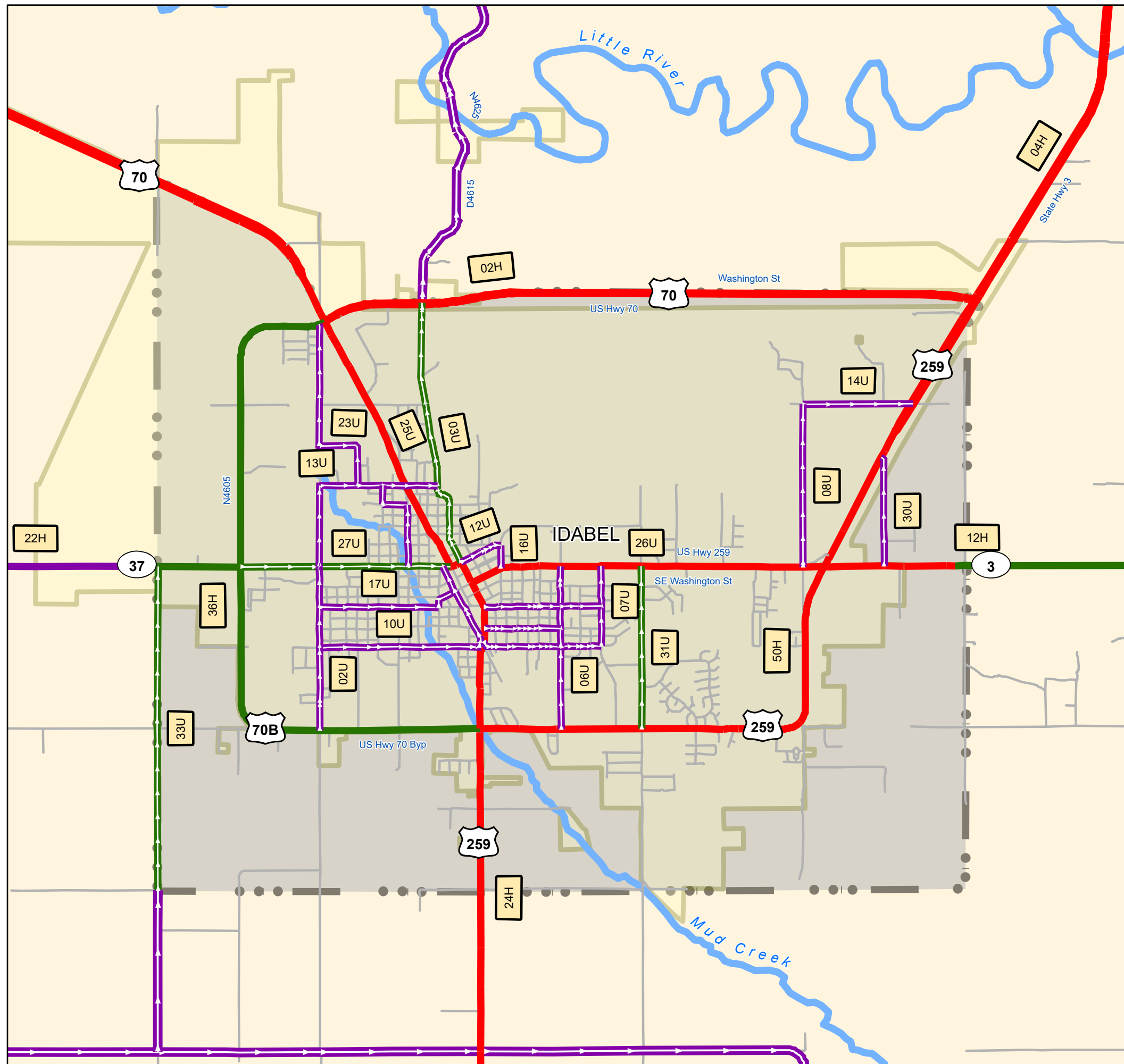
* The color of the background or dots represents functional class for the Proposed FC Route and Inventory Direction Arrow.

All roads along urban area boundary are considered to be inside urban area unless noted otherwise on map.

IDABEL

Urban Area Boundary* and Functional Classification

*Based on 2010 Adj. Census Boundary



GIS Drawing Date: 1/9/2025



OKLAHOMA
 ODOT • OTA

PREPARED BY:
 TRANSPORTATION CABINET OFFICE
 OF INFORMATION TECHNOLOGY,
 GEOSPATIAL DATA MANAGEMENT



PITTSBURG COUNTY

URBAN AREA

FHWA APPROVED:
 Date: January 18, 2013
 By: Elizabeth Romero
 Division Administrator, FHWA

CITY APPROVED:
 Date: December 11, 2012
 By: Steve Harrison
 Mayor, City of McAlester

CITY APPROVED:
 Date: November 06, 2012
 By: Bobby Watkins
 Mayor, City of Krebs

FC Revision Date: N/A

Functional Classification

- Interstate
- Other Freeway or Expressway
- Other Principal Arterial
- Minor Arterial
- Major Collector
- Minor Collector
- Local
- Inventory Direction Arrow*
- Proposed FC Route*
- Urban Area
- County
- 12U NLF ID UFC
- 1234C NLF ID RFC

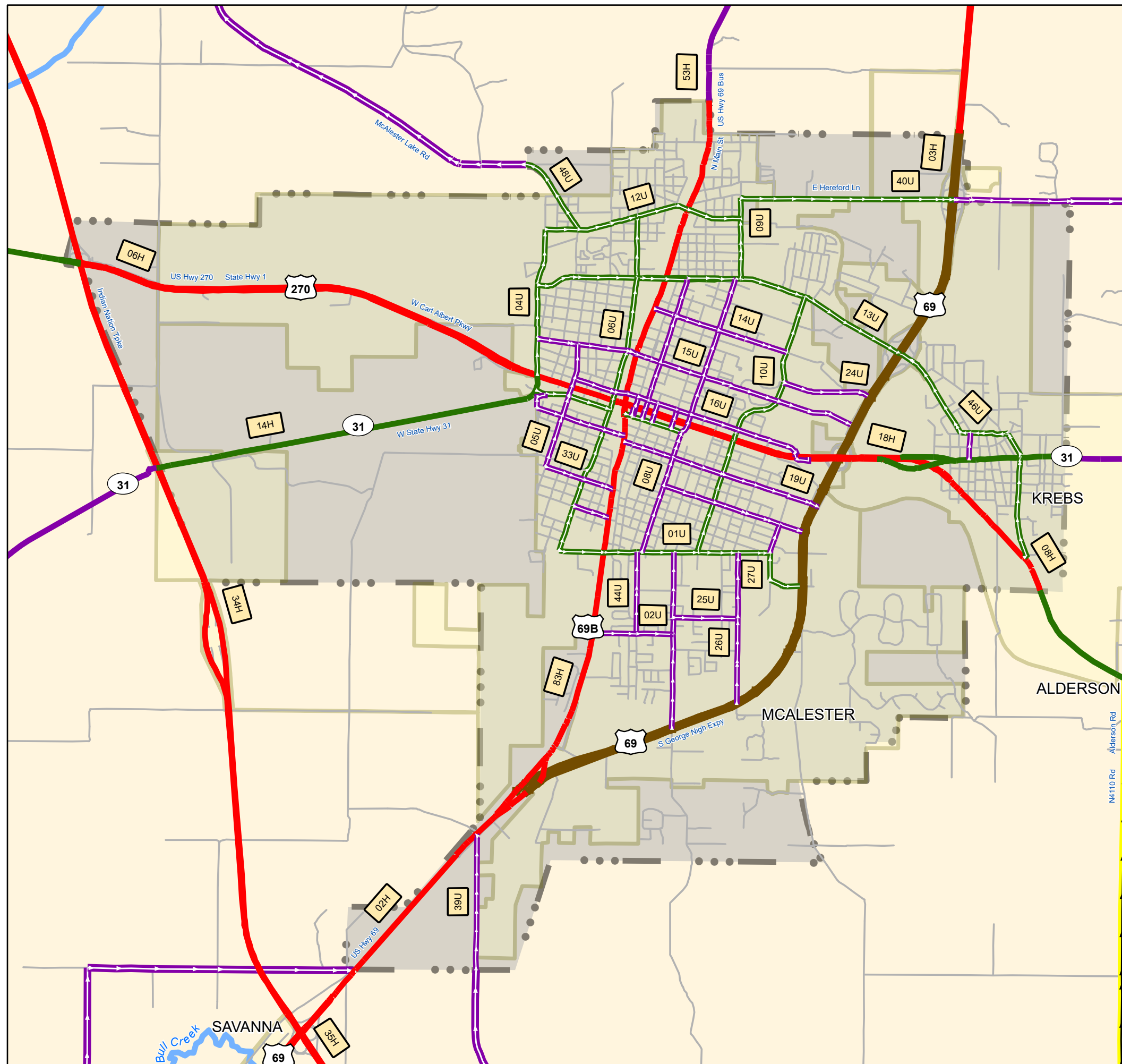
* The color of the background or dots represents functional class for the Proposed FC Route and Inventory Direction Arrow.

All roads along urban area boundary are considered to be inside urban area unless noted otherwise on map.

McALESTER - KREBS

Urban Area Boundary* and Functional Classification

*Based on 2010 Adj. Census Boundary



GIS Drawing Date: 1/9/2025

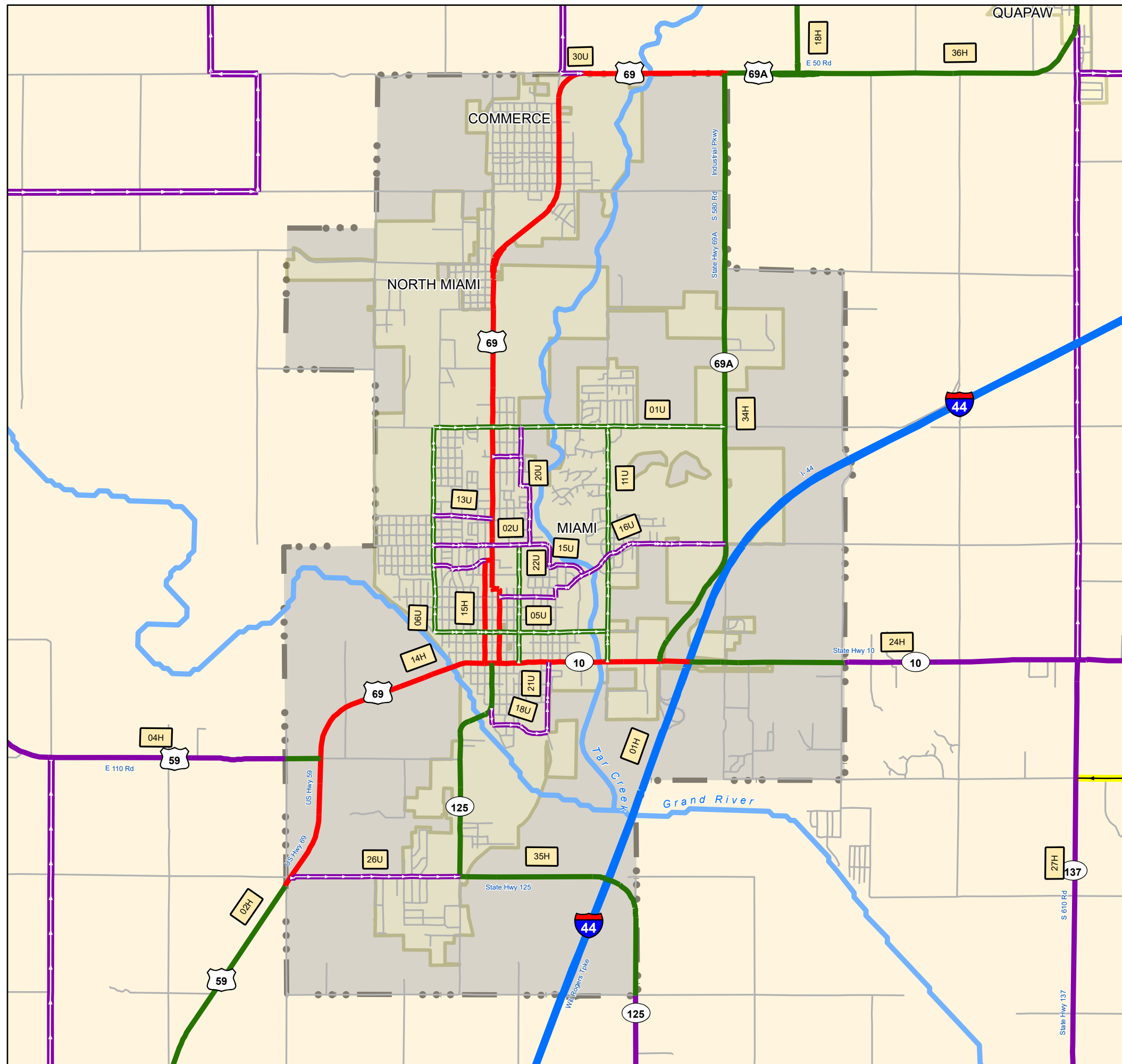


OKLAHOMA
 ODOT • OTA

PREPARED BY:
 TRANSPORTATION CABINET OFFICE
 OF INFORMATION TECHNOLOGY
 GEOSPATIAL DATA MANAGEMENT



OTTAWA COUNTY



URBAN AREA

FHWA APPROVED:
 Date: May 07, 2013
 By: Elizabeth Romero
 Division Administrator, FHWA

CITY APPROVED:
 Date: April 16, 2013
 By: Kent Ketcher
 Mayor, City of Miami

CITY APPROVED:
 Date: March 06, 2013
 By: Julian Coombes
 Mayor, City of N. Miami

CITY APPROVED:
 Date: March 14, 2013
 By: Michael Hart
 Mayor, City of Commerce

FC Revision Date: N/A

- Functional Classification**
- Interstate
 - Other Freeway or Expressway
 - Other Principal Arterial
 - Minor Arterial
 - Major Collector
 - Minor Collector
 - Local
 - Inventory Direction Arrow*
 - - - Proposed FC Route*
 - Urban Area
 - County
 - 12U NLF ID UFC
 - 1234C NLF ID RFC

* The color of the background or dots represents functional class for the Proposed FC Route and Inventory Direction Arrow.

All roads along urban area boundary are considered to be inside urban area unless noted otherwise on map.

MIAMI - N. MIAMI - COMMERCE

Urban Area Boundary* and Functional Classification

*Based on 2010 Adj. Census Boundary



PREPARED BY:
 TRANSPORTATION CABINET OFFICE
 OF INFORMATION TECHNOLOGY,
 GEOSPATIAL DATA MANAGEMENT



LEFLORE & SEQUOYAH COUNTY

URBAN AREA

FHWA APPROVED:
 Date: May 09, 2013
 By: Elizabeth Romero
 Division Administrator, FHWA

CITY APPROVED:
 Date: April 22, 2013
 By: Catherine Jones
 Mayor, City of Muldrow

CITY APPROVED:
 Date: April 24, 2013
 By: Monty Lenington
 Mayor, City of Roland

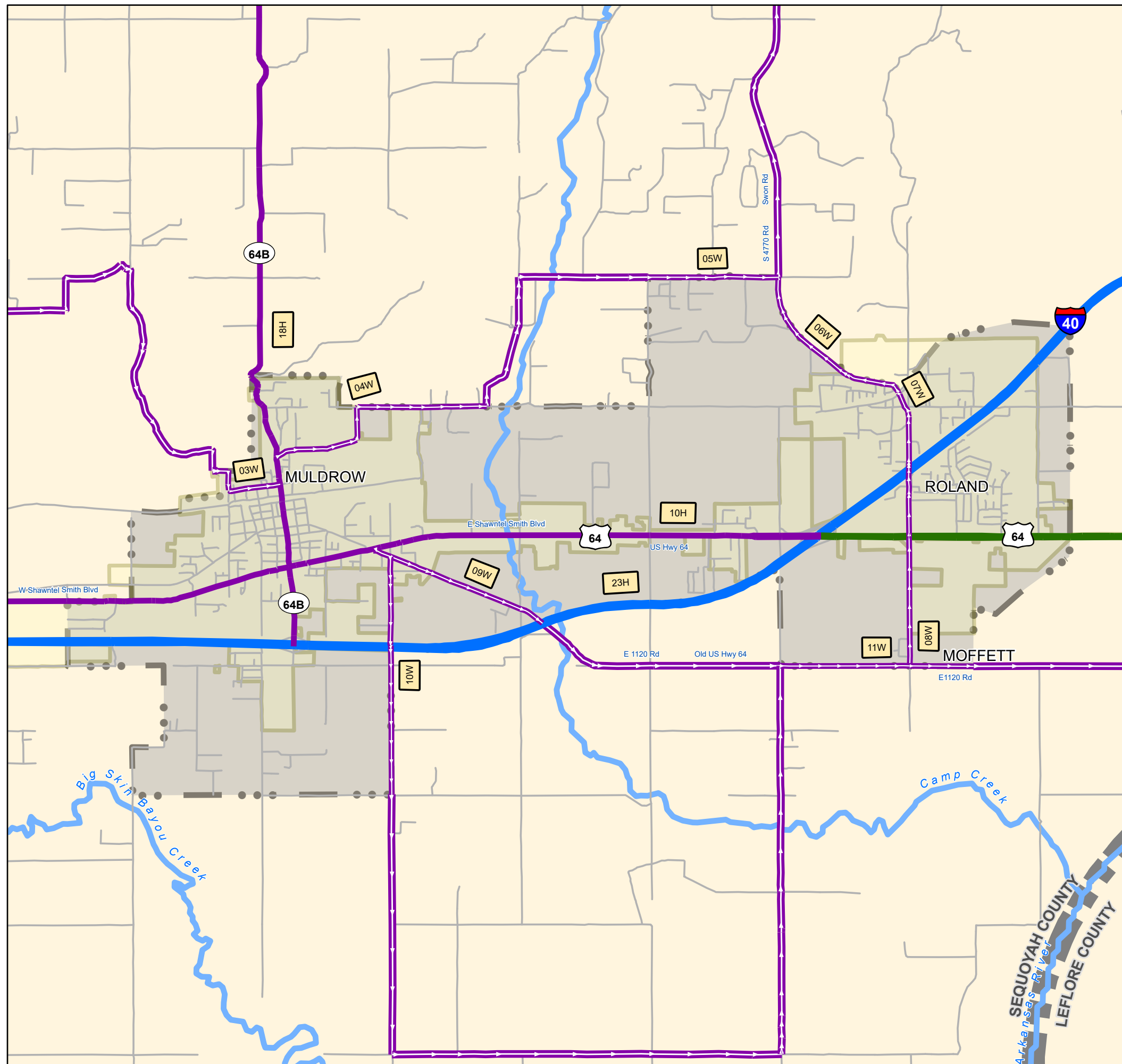
FC Revision Date: N/A

Functional Classification

- Interstate
- Other Freeway or Expressway
- Other Principal Arterial
- Minor Arterial
- Major Collector
- Minor Collector
- Local
- Inventory Direction Arrow*
- Proposed FC Route*
- Urban Area
- County
- 12U NLF ID UFC
- 1234C NLF ID RFC

* The color of the background or dots represents functional class for the Proposed FC Route and Inventory Direction Arrow.

All roads along urban area boundary are considered to be inside urban area unless noted otherwise on map.



MULDROW - ROLAND

Urban Area Boundary* and Functional Classification

*Based on 2010 Adj. Census Boundary



OKLAHOMA
 ODOT • OTA

PREPARED BY:
 TRANSPORTATION CABINET OFFICE
 OF INFORMATION TECHNOLOGY
 GEOSPATIAL DATA MANAGEMENT

GIS Drawing Date: 1/9/2025
















OKMULGEE COUNTY

URBAN AREA

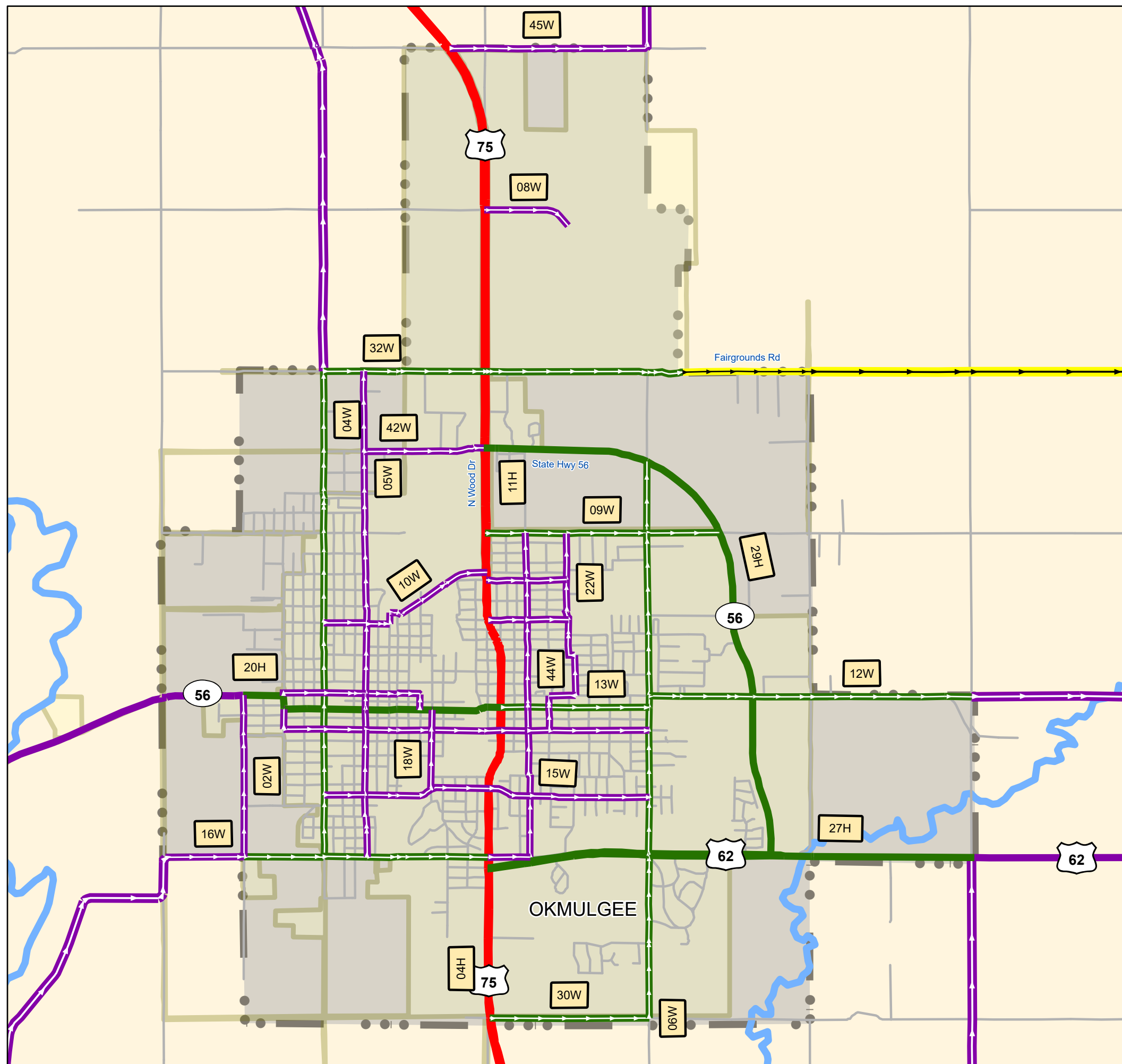
FHWA APPROVED:
 Date: August 15, 2013
 By: Ellizabeth Romero
 Division Administrator, FHWA
 CITY APPROVED:
 Date: July 13, 2013
 By: Steven Baldrige
 Mayor, City of Okmulgee
 FC Revision Date: N/A

Functional Classification

-  Interstate
-  Other Freeway or Expressway
-  Other Principal Arterial
-  Minor Arterial
-  Major Collector
-  Minor Collector
-  Local
-  Inventory Direction Arrow*
-  Proposed FC Route*
-  Urban Area
-  County
-  12U NLF ID UFC
-  1234C NLF ID RFC

* The color of the background or dots represents functional class for the Proposed FC Route and Inventory Direction Arrow.

All roads along urban area boundary are considered to be inside urban area unless noted otherwise on map.



PREPARED BY:
 TRANSPORTATION CABINET OFFICE
 OF INFORMATION TECHNOLOGY,
 GEOSPATIAL DATA MANAGEMENT

GIS Drawing Date: 1/9/2025

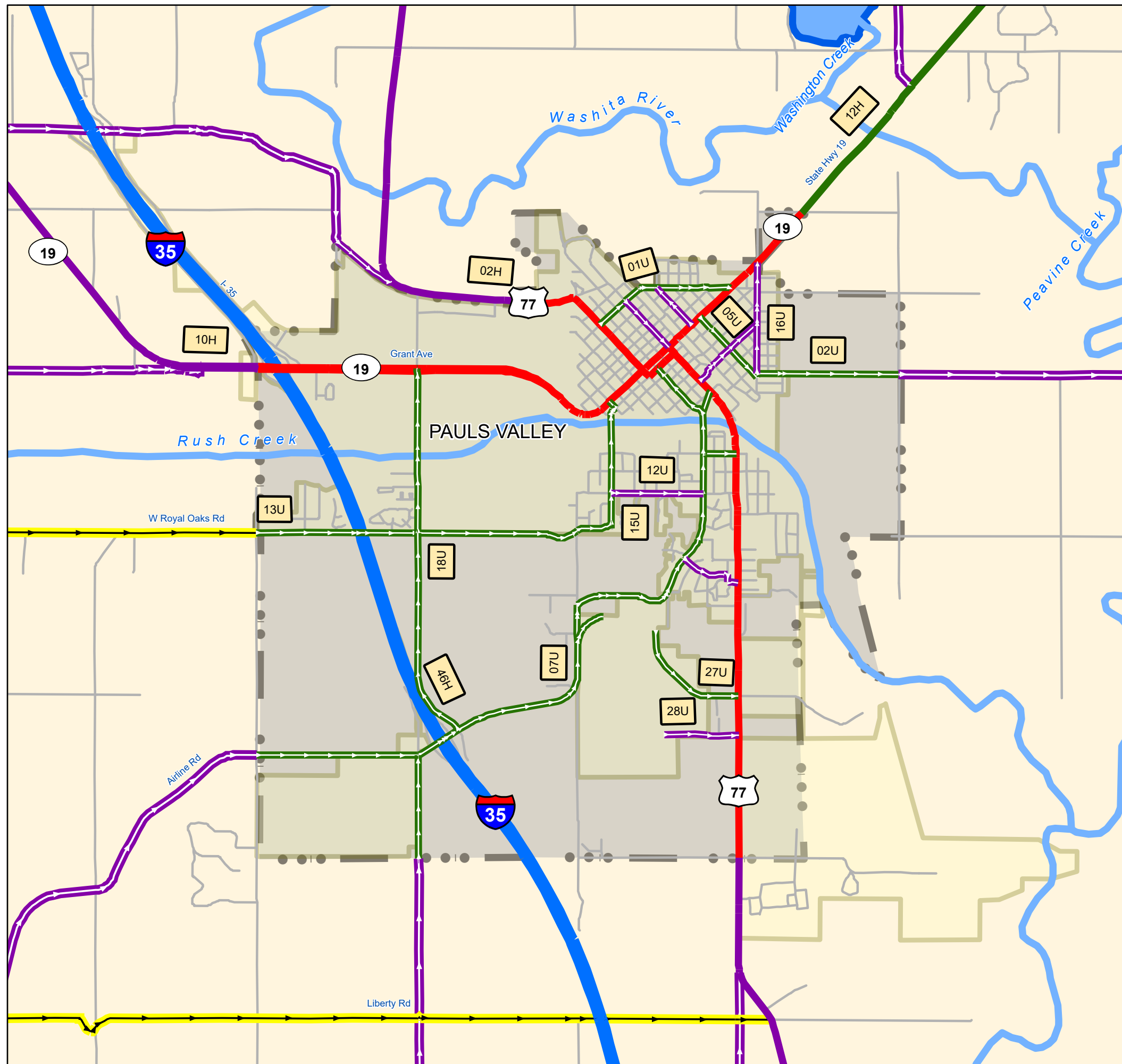
OKMULGEE

Urban Area Boundary* and Functional Classification

*Based on 2010 Adj. Census Boundary



GARVIN COUNTY



URBAN AREA

FHWA APPROVED:
 Date: March 15, 2013
 By: Elizabeth Romero
 Division Administrator, FHWA

CITY APPROVED:
 Date: March 06, 2013
 By: Tim Gamble
 Mayor, City of Pauls Valley

FC Revision Date: N/A

- Functional Classification**
- Interstate
 - Other Freeway or Expressway
 - Other Principal Arterial
 - Minor Arterial
 - Major Collector
 - Minor Collector
 - Local
 - Inventory Direction Arrow*
 - - - Proposed FC Route*
 - Urban Area
 - County
 - 12U NLF ID UFC
 - 1234C NLF ID RFC

* The color of the background or dots represents functional class for the Proposed FC Route and Inventory Direction Arrow.

All roads along urban area boundary are considered to be inside urban area unless noted otherwise on map.

PAULS VALLEY

Urban Area Boundary* and Functional Classification

*Based on 2010 Adj. Census Boundary



PREPARED BY:
 TRANSPORTATION CABINET OFFICE
 OF INFORMATION TECHNOLOGY
 GEOSPATIAL DATA MANAGEMENT



NOBLE COUNTY

URBAN AREA

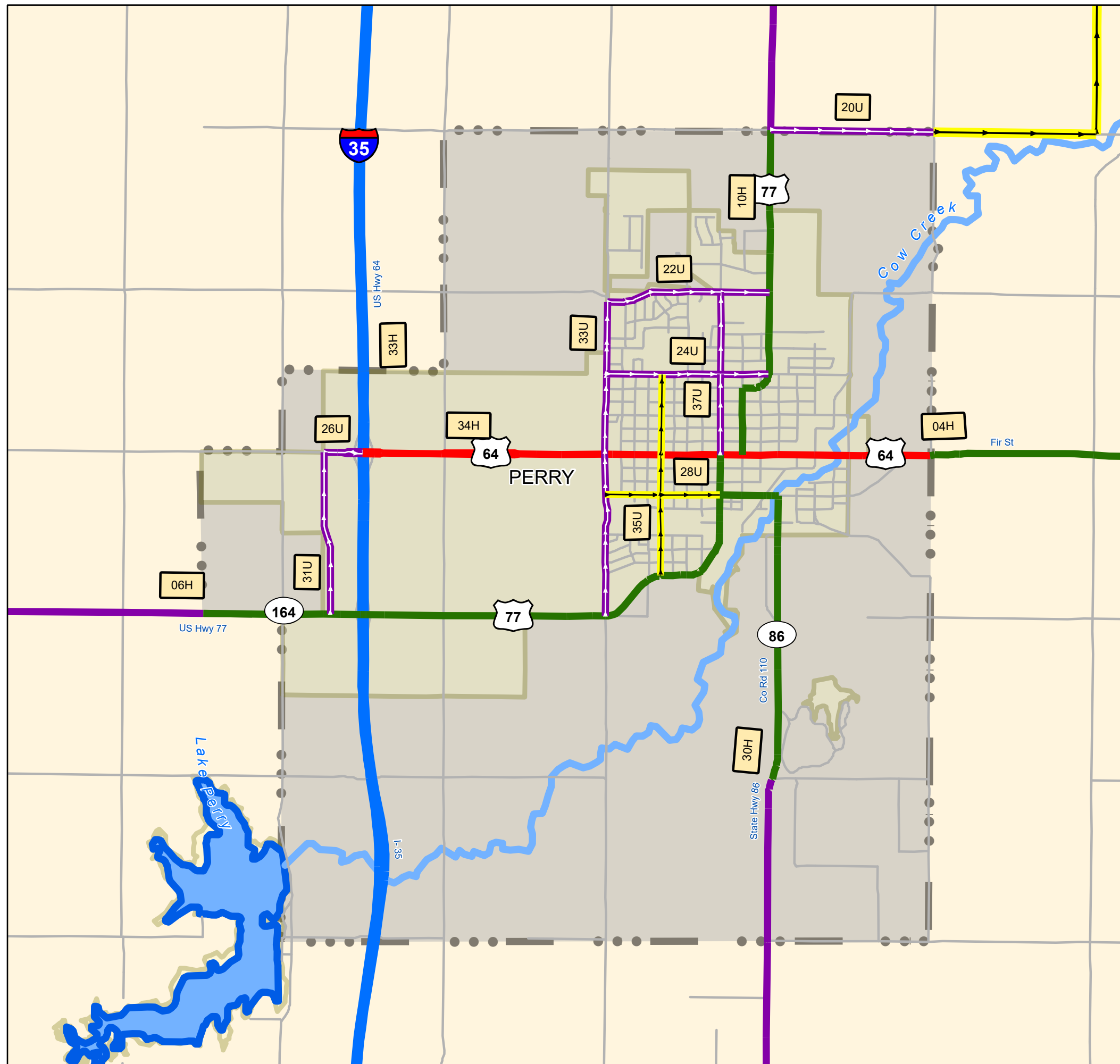
FHWA APPROVED:
 Date: October 25, 2012
 By: Elizabeth Romero
 Division Administrator, FHWA
 CITY APPROVED:
 Date: October 11, 2012
 By: Charles Hall
 Mayor, City of Perry
 FC Revision Date: N/A

Functional Classification

- Interstate
- Other Freeway or Expressway
- Other Principal Arterial
- Minor Arterial
- Major Collector
- Minor Collector
- Local
- Inventory Direction Arrow*
- - - - Proposed FC Route*
- Urban Area
- County
- 12U NLF ID UFC
- 1234C NLF ID RFC

* The color of the background or dots represents functional class for the Proposed FC Route and Inventory Direction Arrow.

All roads along urban area boundary are considered to be inside urban area unless noted otherwise on map.



PERRY

Urban Area Boundary* and Functional Classification

*Based on 2010 Adj. Census Boundary



OKLAHOMA
 ODOT • OTA

PREPARED BY:
 TRANSPORTATION CABINET OFFICE
 OF INFORMATION TECHNOLOGY,
 GEOSPATIAL DATA MANAGEMENT
















KAY & OSAGE COUNTY

URBAN AREA

FHWA APPROVED:
 Date: January 18, 2013
 By: Elizabeth Romero
 Division Administrator, FHWA
 CITY APPROVED:
 Date: December 26, 2012
 By: Homer Nicholson
 Mayor, City of Ponca City
 FC Revision Date: N/A

Functional Classification

-  Interstate
-  Other Freeway or Expressway
-  Other Principal Arterial
-  Minor Arterial
-  Major Collector
-  Minor Collector
-  Local
-  Inventory Direction Arrow*
-  Proposed FC Route*
-  Urban Area
-  County
-  12U NLF ID UFC
-  1234C NLF ID RFC

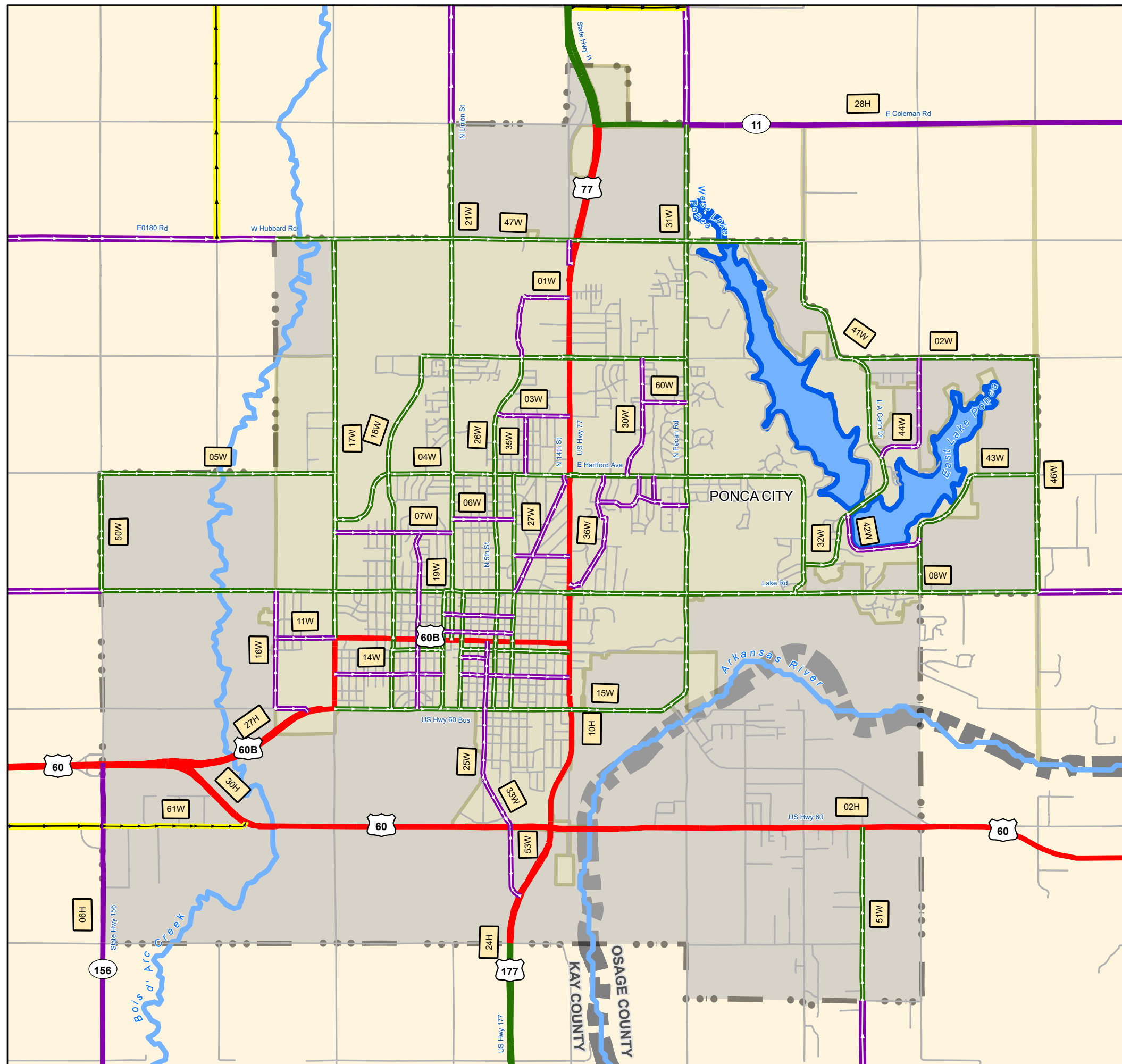
* The color of the background or dots represents functional class for the Proposed FC Route and Inventory Direction Arrow.

All roads along urban area boundary are considered to be inside urban area unless noted otherwise on map.

PONCA CITY

Urban Area Boundary* and Functional Classification

*Based on 2010 Adj. Census Boundary



GIS Drawing Date: 1/9/2025



OKLAHOMA
 ODOT • OTA

PREPARED BY:
 TRANSPORTATION CABINET OFFICE
 OF INFORMATION TECHNOLOGY
 GEOSPATIAL DATA MANAGEMENT



MAYES COUNTY

URBAN AREA

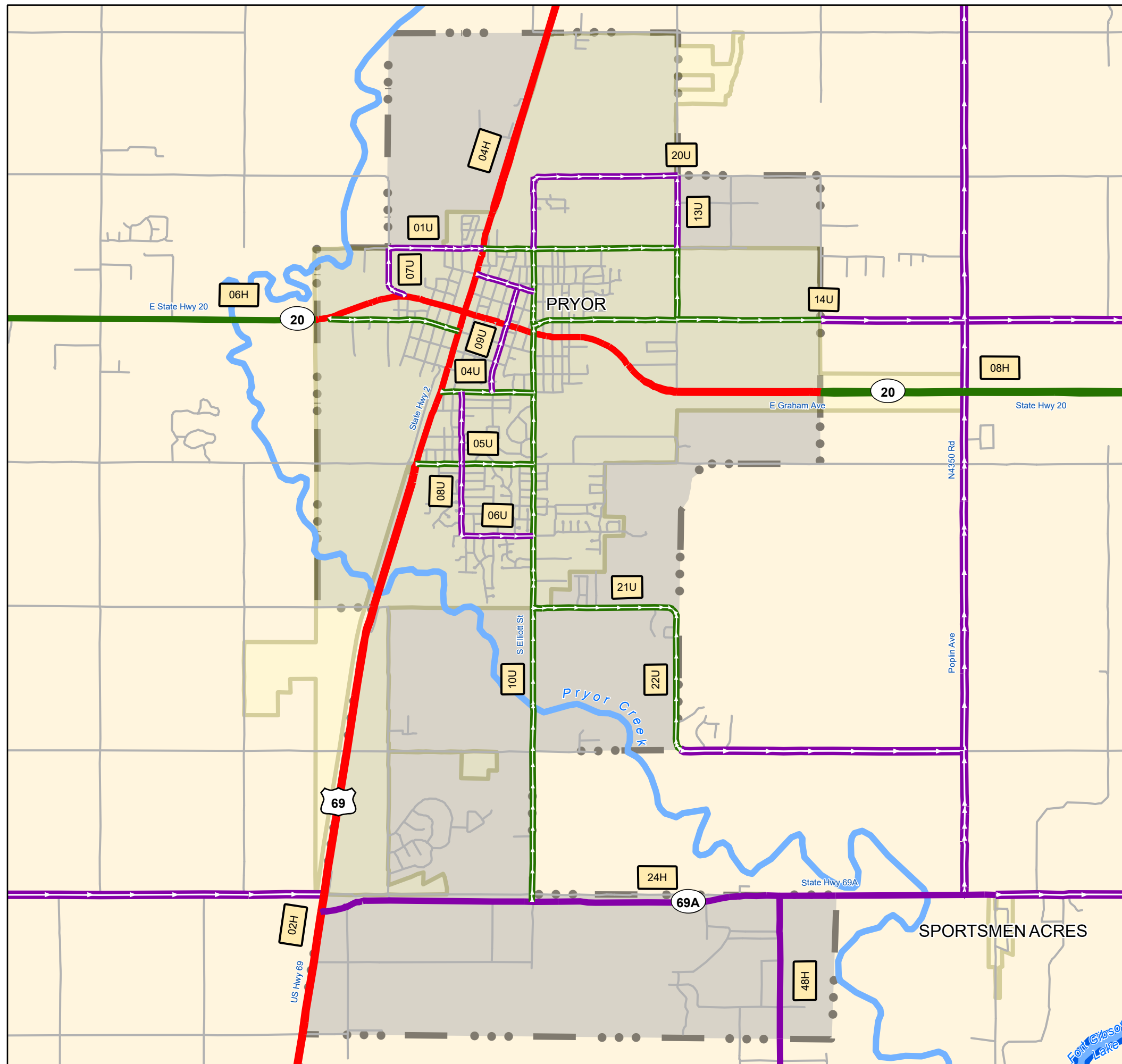
FHWA APPROVED:
 Date: July 12, 2013
 By: Elizabeth Romero
 Division Administrator, FHWA
 CITY APPROVED:
 Date: July 01, 2013
 By: Jimmy Tramel
 Mayor, City of Pryor
 FC Revision Date: N/A

Functional Classification

- Interstate
- Other Freeway or Expressway
- Other Principal Arterial
- Minor Arterial
- Major Collector
- Minor Collector
- Local
- Inventory Direction Arrow*
- Proposed FC Route*
- Urban Area
- County
- 12U NLF ID UFC
- 1234C NLF ID RFC

* The color of the background or dots represents functional class for the Proposed FC Route and Inventory Direction Arrow.

All roads along urban area boundary are considered to be inside urban area unless noted otherwise on map.



PRYOR

Urban Area Boundary* and Functional Classification

*Based on 2010 Adj. Census Boundary



OKLAHOMA
 ODOT • OTA

PREPARED BY:
 TRANSPORTATION CABINET OFFICE
 OF INFORMATION TECHNOLOGY,
 GEOSPATIAL DATA MANAGEMENT



CLEVELAND & MCCLAIN COUNTY

URBAN AREA














FHWA APPROVED:
 Date: April 12, 2013
 By: Elizabeth Romero
 Division Administrator, FHWA

CITY APPROVED:
 Date: April 12, 2013
 By: David W. Lee
 Mayor, City of Purcell

CITY APPROVED:
 Date: March 05, 2013
 By: Mark Easton
 Mayor, City of Lexington

FC Revision Date: N/A

Functional Classification

-  Interstate
-  Other Freeway or Expressway
-  Other Principal Arterial
-  Minor Arterial
-  Major Collector
-  Minor Collector
-  Local
-  Inventory Direction Arrow*
-  Proposed FC Route*
-  Urban Area
-  County
-  12U NLF ID UFC
-  1234C NLF ID RFC

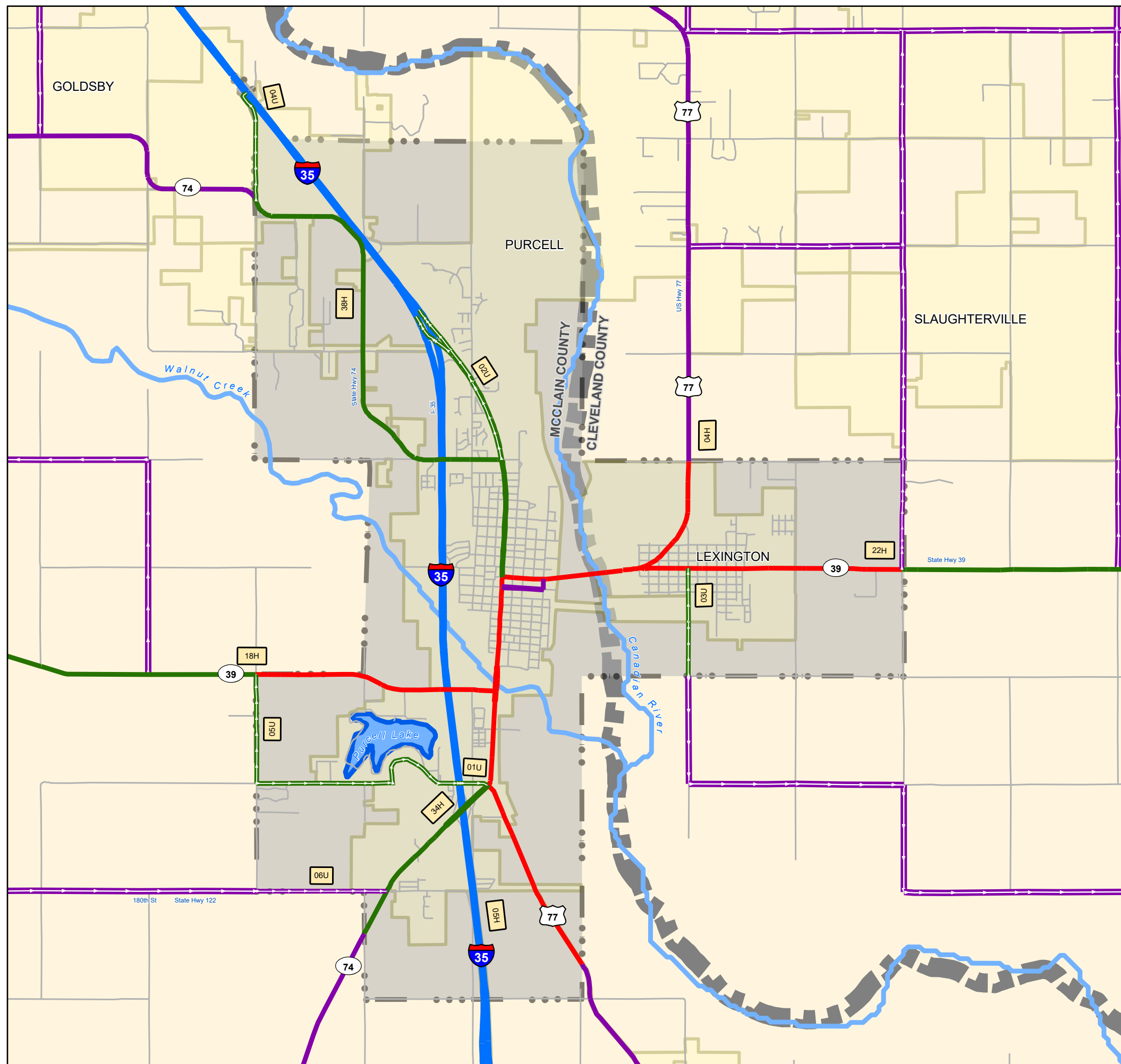
* The color of the background or dots represents functional class for the Proposed FC Route and Inventory Direction Arrow.

All roads along urban area boundary are considered to be inside urban area unless noted otherwise on map.

PURCELL - LEXINGTON

Urban Area Boundary* and Functional Classification

*Based on 2010 Adj. Census Boundary



GIS Drawing Date: 1/9/2025



OKLAHOMA
 ODOT • OTA

PREPARED BY:
 TRANSPORTATION CABINET OFFICE
 OF INFORMATION TECHNOLOGY
 GEOSPATIAL DATA MANAGEMENT



SEQUOYAH COUNTY

URBAN AREA

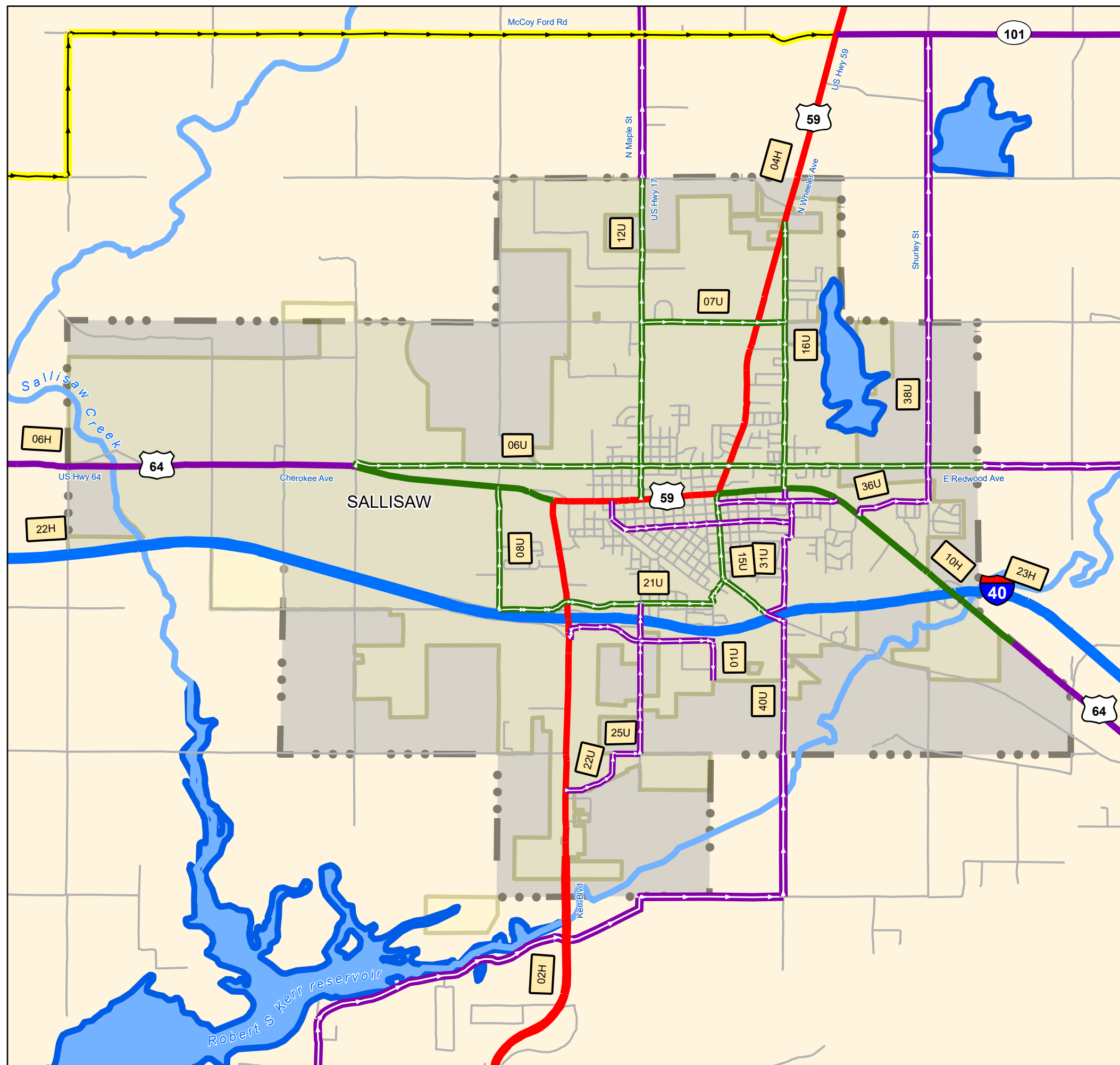
FHWA APPROVED:
 Date: February 06, 2013
 By: Elizabeth Romero
 Division Administrator, FHWA
 CITY APPROVED:
 Date: December 10, 2012
 By: Shannon Vann
 Mayor, City of Sallisaw
 FC Revision Date: N/A

Functional Classification

- Interstate
- Other Freeway or Expressway
- Other Principal Arterial
- Minor Arterial
- Major Collector
- Minor Collector
- Local
- Inventory Direction Arrow*
- Proposed FC Route*
- Urban Area
- County
- 12U NLF ID UFC
- 1234C NLF ID RFC

* The color of the background or dots represents functional class for the Proposed FC Route and Inventory Direction Arrow.

All roads along urban area boundary are considered to be inside urban area unless noted otherwise on map.



SALLISAW

Urban Area Boundary* and Functional Classification

*Based on 2010 Adj. Census Boundary



OKLAHOMA
 ODOT • OTA

PREPARED BY:
 TRANSPORTATION CABINET OFFICE
 OF INFORMATION TECHNOLOGY,
 GEOSPATIAL DATA MANAGEMENT

GIS Drawing Date: 1/9/2025



SEMINOLE COUNTY

URBAN AREA

FHWA APPROVED:
 Date: April 12, 2013
 By: Elizabeth Romero
 Division Administrator, FHWA
 CITY APPROVED:
 Date: March 01, 2013
 By: Chayne Fisher
 Mayor, City of Seminole
 FC Revision Date: N/A

Functional Classification

- Interstate
- Other Freeway or Expressway
- Other Principal Arterial
- Minor Arterial
- Major Collector
- Minor Collector
- Local
- Inventory Direction Arrow*
- Proposed FC Route*
- Urban Area
- County
- 12U NLF ID UFC
- 1234C NLF ID RFC

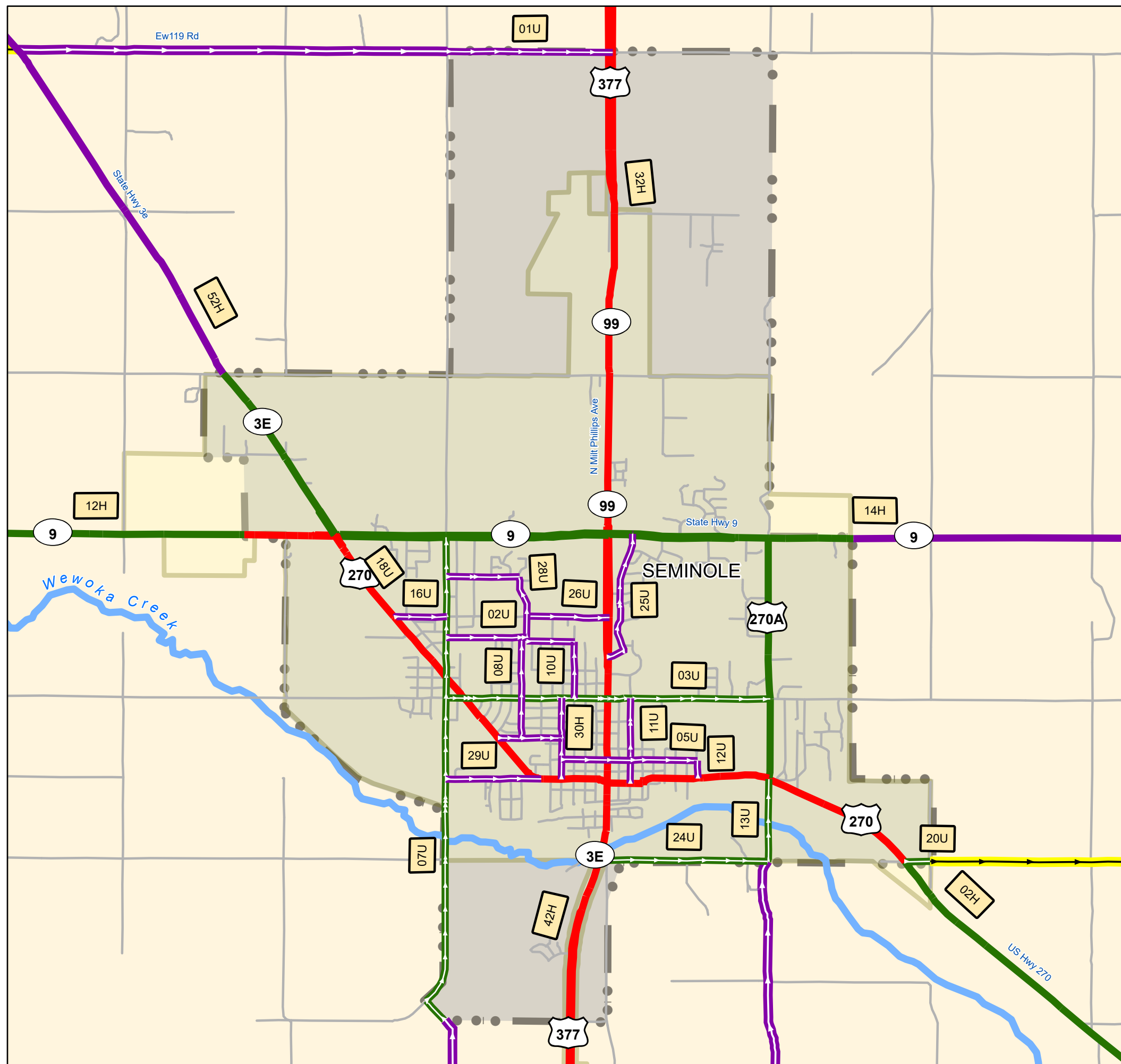
* The color of the background or dots represents functional class for the Proposed FC Route and Inventory Direction Arrow.

All roads along urban area boundary are considered to be inside urban area unless noted otherwise on map.

SEMINOLE

Urban Area Boundary* and Functional Classification

*Based on 2010 Adj. Census Boundary



GIS Drawing Date: 1/9/2025



OKLAHOMA
 ODOT • OTA

PREPARED BY:
 TRANSPORTATION CABINET OFFICE
 OF INFORMATION TECHNOLOGY
 GEOSPATIAL DATA MANAGEMENT
















NOWATA COUNTY

URBAN AREA

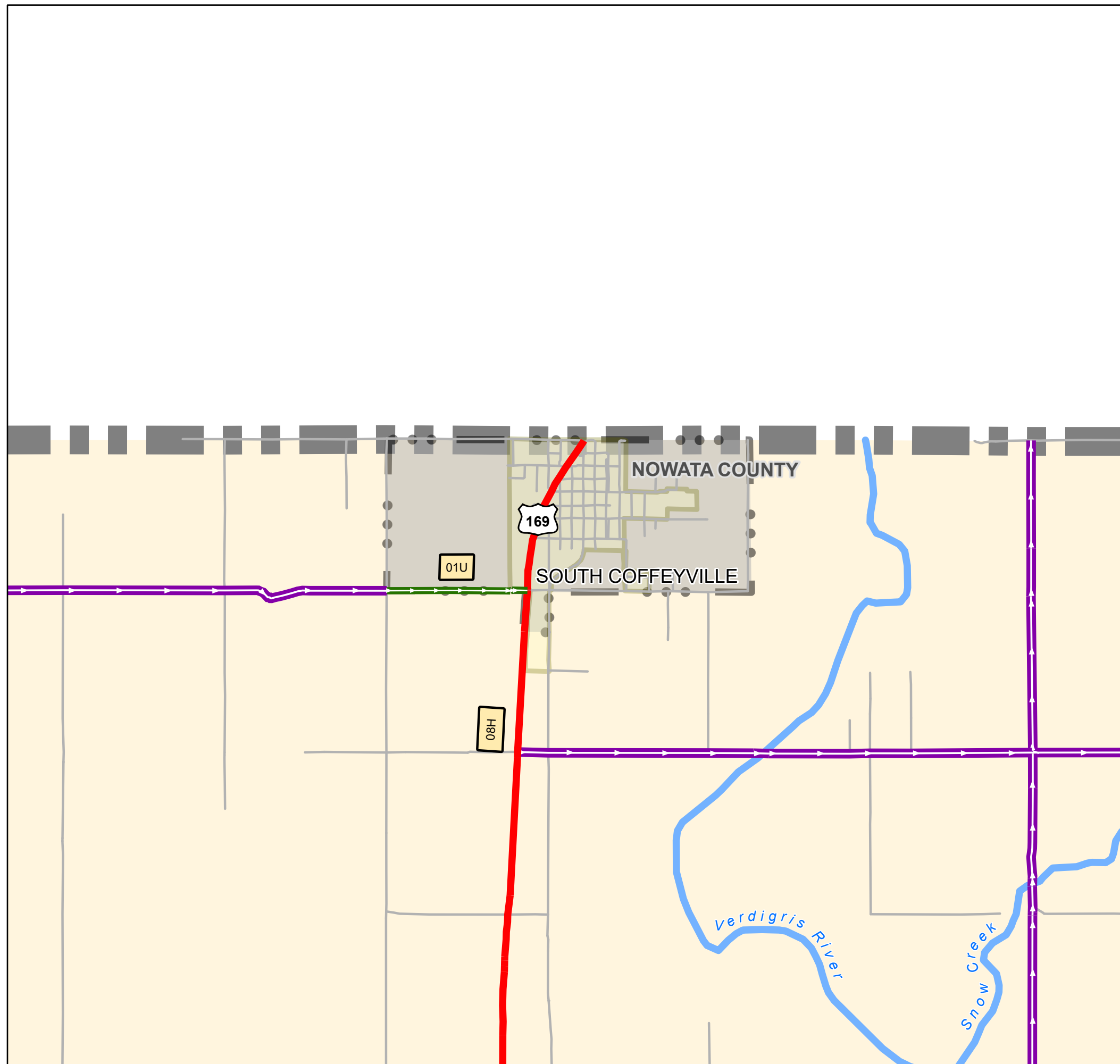
FHWA APPROVED:
 Date: January 18, 2013
 By: Elizabeth Romero
 Division Administrator, FHWA
 CITY APPROVED:
 Date: December 12, 2012
 By: Jim Wilhelms
 Mayor, City of South Coffeyville
 FC Revision Date: N/A

Functional Classification

-  Interstate
-  Other Freeway or Expressway
-  Other Principal Arterial
-  Minor Arterial
-  Major Collector
-  Minor Collector
-  Local
-  Inventory Direction Arrow*
-  Proposed FC Route*
-  Urban Area
-  County
-  12U NLF ID UFC
-  1234C NLF ID RFC

* The color of the background or dots represents functional class for the Proposed FC Route and Inventory Direction Arrow.

All roads along urban area boundary are considered to be inside urban area unless noted otherwise on map.



SOUTH COFFEYVILLE

Urban Area Boundary* and Functional Classification

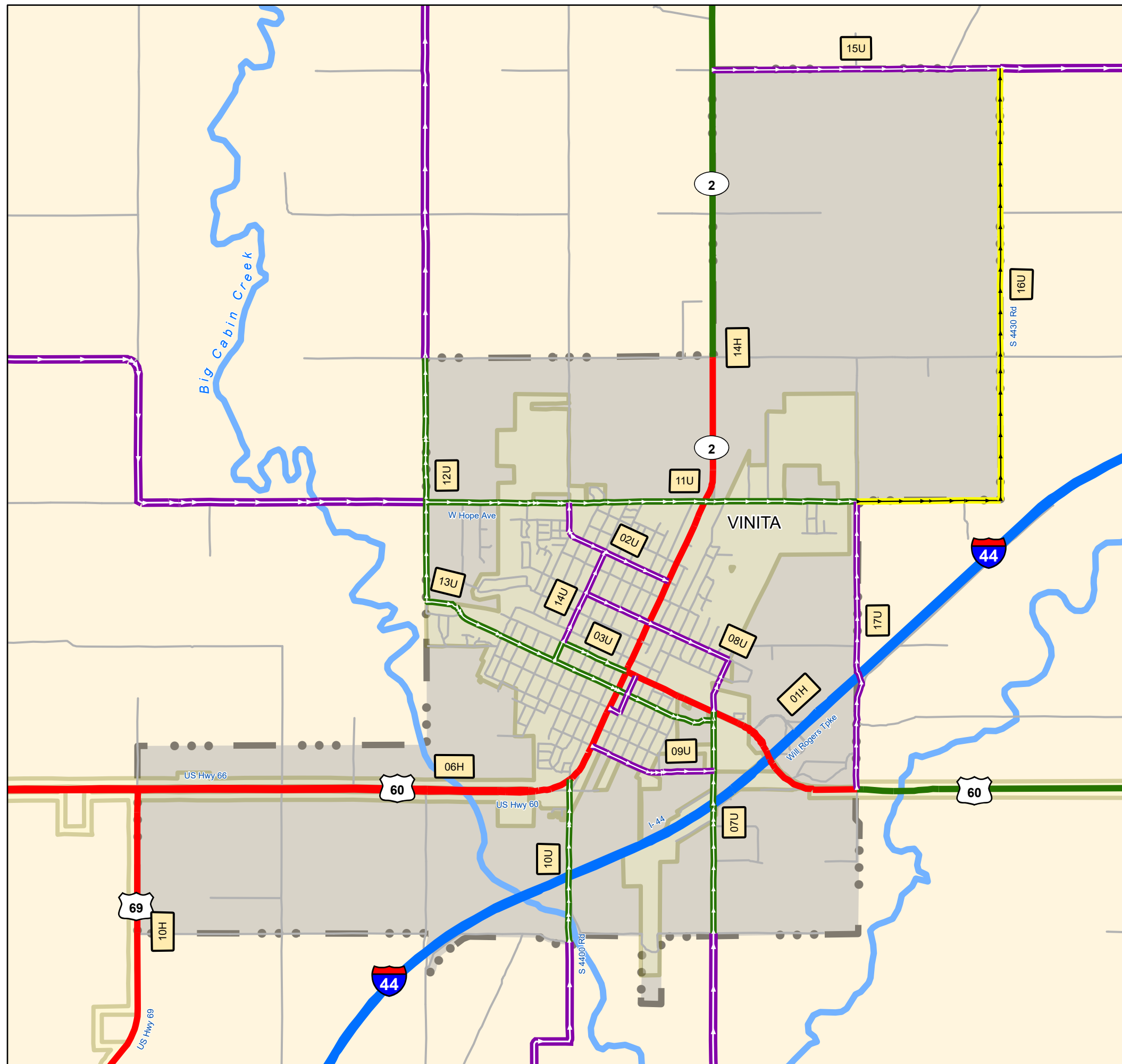
*Based on 2010 Adj. Census Boundary



PREPARED BY:
 TRANSPORTATION CABINET OFFICE
 OF INFORMATION TECHNOLOGY
 GEOSPATIAL DATA MANAGEMENT



CRAIG COUNTY



URBAN AREA

FHWA APPROVED:
 Date: November 07, 2012
 By: Elizabeth Romero
 Division Administrator, FHWA
 CITY APPROVED:
 Date: November 01, 2012
 By: Pete Hiseley
 Mayor, City of Vinita
 FC Revision Date: N/A

Functional Classification

- Interstate
- Other Freeway or Expressway
- Other Principal Arterial
- Minor Arterial
- Major Collector
- Minor Collector
- Local
- Inventory Direction Arrow*
- Proposed FC Route*
- Urban Area
- County
- 12U NLF ID UFC
- 1234C NLF ID RFC

* The color of the background or dots represents functional class for the Proposed FC Route and Inventory Direction Arrow.

All roads along urban area boundary are considered to be inside urban area unless noted otherwise on map.

VINITA

Urban Area Boundary* and Functional Classification

*Based on 2010 Adj. Census Boundary



OKLAHOMA
 ODOT • OTA

PREPARED BY:
 TRANSPORTATION CABINET OFFICE
 OF INFORMATION TECHNOLOGY
 GEOSPATIAL DATA MANAGEMENT
















WAGONER COUNTY

URBAN AREA

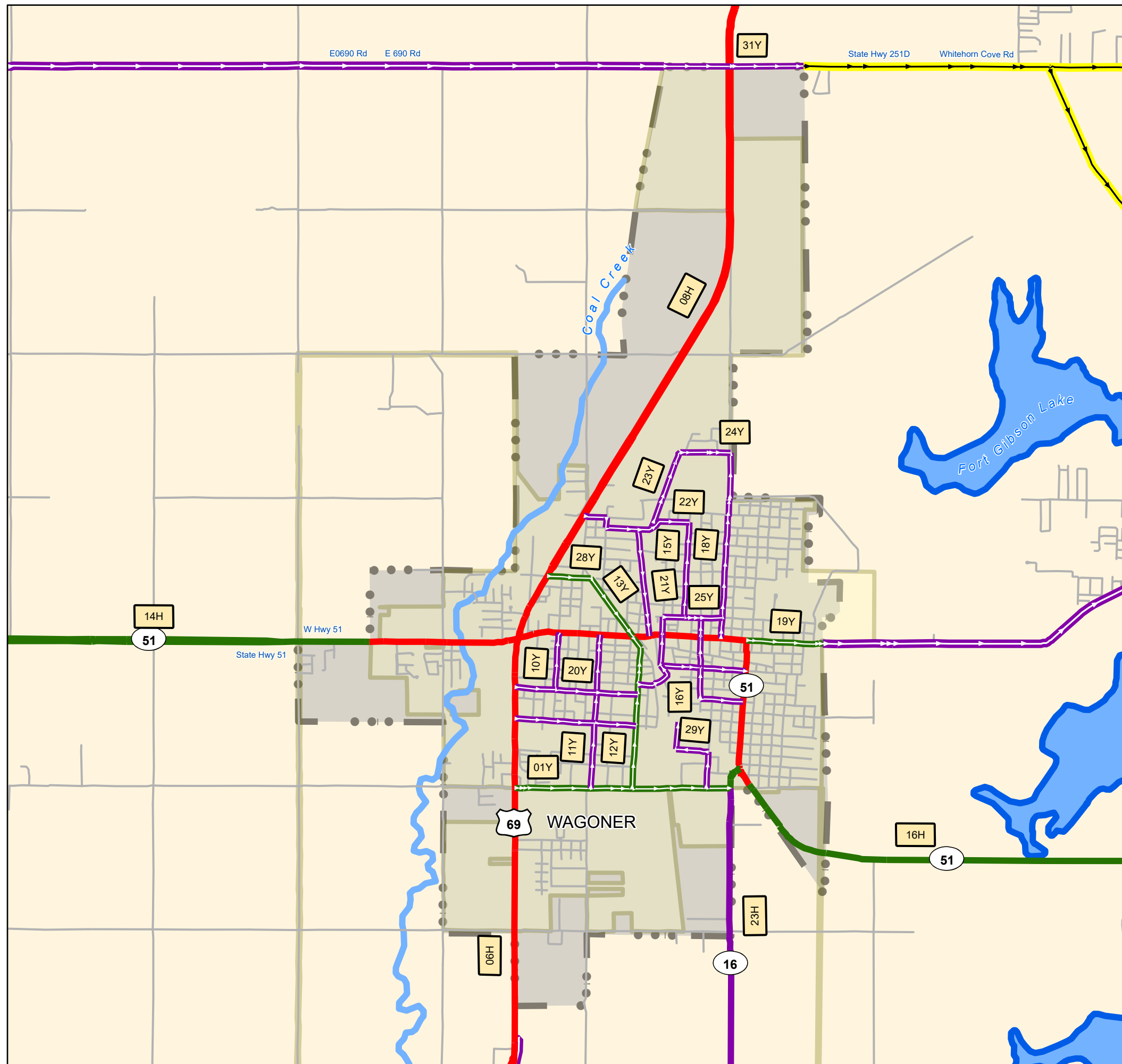
FHWA APPROVED:
 Date: January 18, 2013
 By: Elizabeth Romero
 Division Administrator, FHWA
 CITY APPROVED:
 Date: December 27, 2012
 By: James Jennings
 Mayor, City of Wagoner
 FC Revision Date: N/A

Functional Classification

-  Interstate
-  Other Freeway or Expressway
-  Other Principal Arterial
-  Minor Arterial
-  Major Collector
-  Minor Collector
-  Local
-  Inventory Direction Arrow*
-  Proposed FC Route*
-  Urban Area
-  County
-  12U NLF ID UFC
-  1234C NLF ID RFC

* The color of the background or dots represents functional class for the Proposed FC Route and Inventory Direction Arrow.

All roads along urban area boundary are considered to be inside urban area unless noted otherwise on map.



WAGONER

Urban Area Boundary* and Functional Classification

*Based on 2010 Adj. Census Boundary

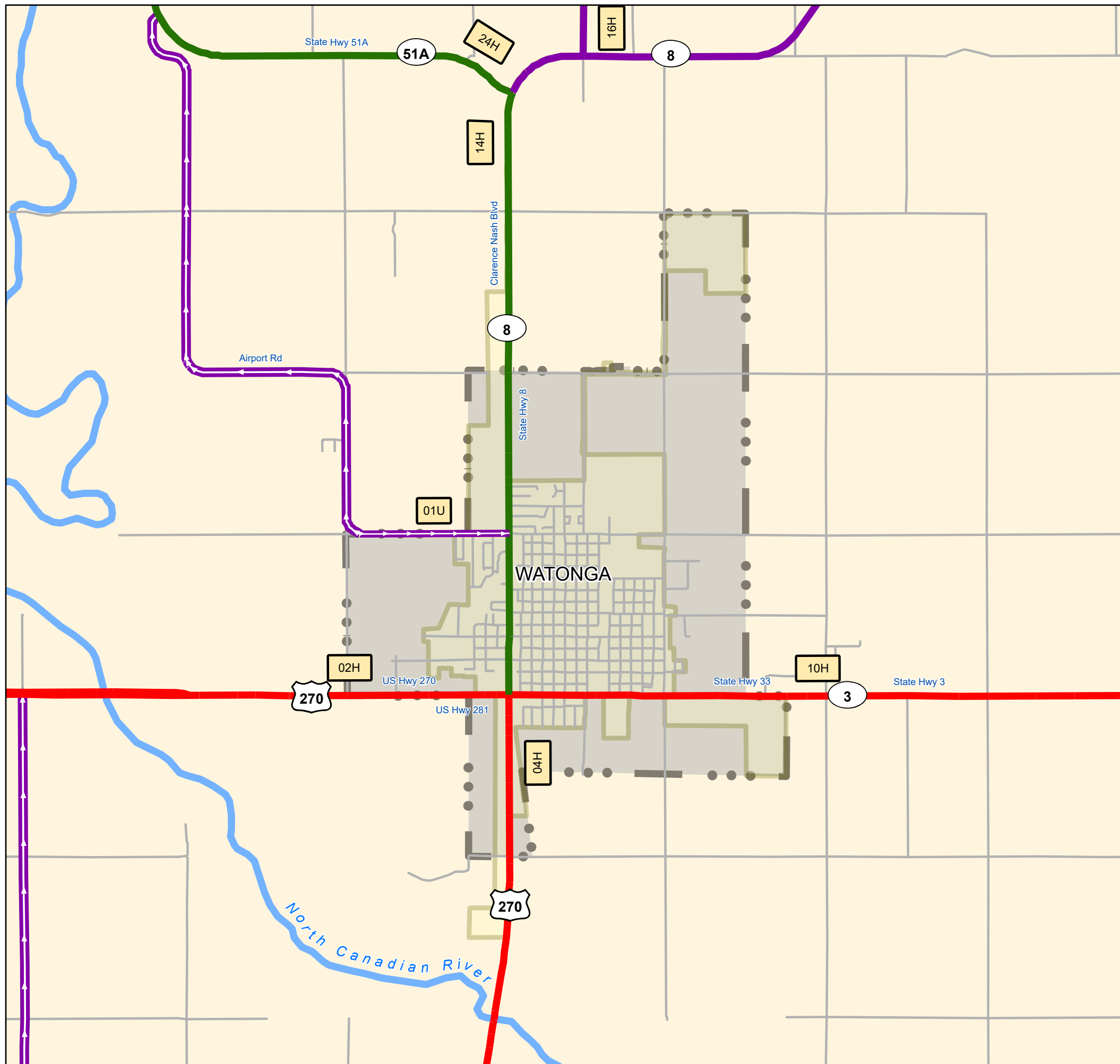


OKLAHOMA
 ODOT • OTA

PREPARED BY:
 TRANSPORTATION CABINET OFFICE
 OF INFORMATION TECHNOLOGY
 GEOSPATIAL DATA MANAGEMENT



BLAINE COUNTY



URBAN AREA

FHWA APPROVED:
 Date: March 15, 2013
 By: Ellizabeth Romero
 Division Administrator, FHWA

CITY APPROVED:
 Date: March 05, 2013
 By: Clay Loosen
 Mayor, City of Watonga

FC Revision Date: N/A

- Functional Classification**
- Interstate
 - Other Freeway or Expressway
 - Other Principal Arterial
 - Minor Arterial
 - Major Collector
 - Minor Collector
 - Local
 - Inventory Direction Arrow*
 - - - Proposed FC Route*
 - Urban Area
 - County
 - 12U NLF ID UFC
 - 1234C NLF ID RFC

* The color of the background or dots represents functional class for the Proposed FC Route and Inventory Direction Arrow.

All roads along urban area boundary are considered to be inside urban area unless noted otherwise on map.

WATONGA

Urban Area Boundary* and Functional Classification

*Based on 2010 Adj. Census Boundary



PREPARED BY:
 TRANSPORTATION CABINET OFFICE
 OF INFORMATION TECHNOLOGY
 GEOSPATIAL DATA MANAGEMENT
















BLAINE & CADDO & CUSTER COUNTY

URBAN AREA

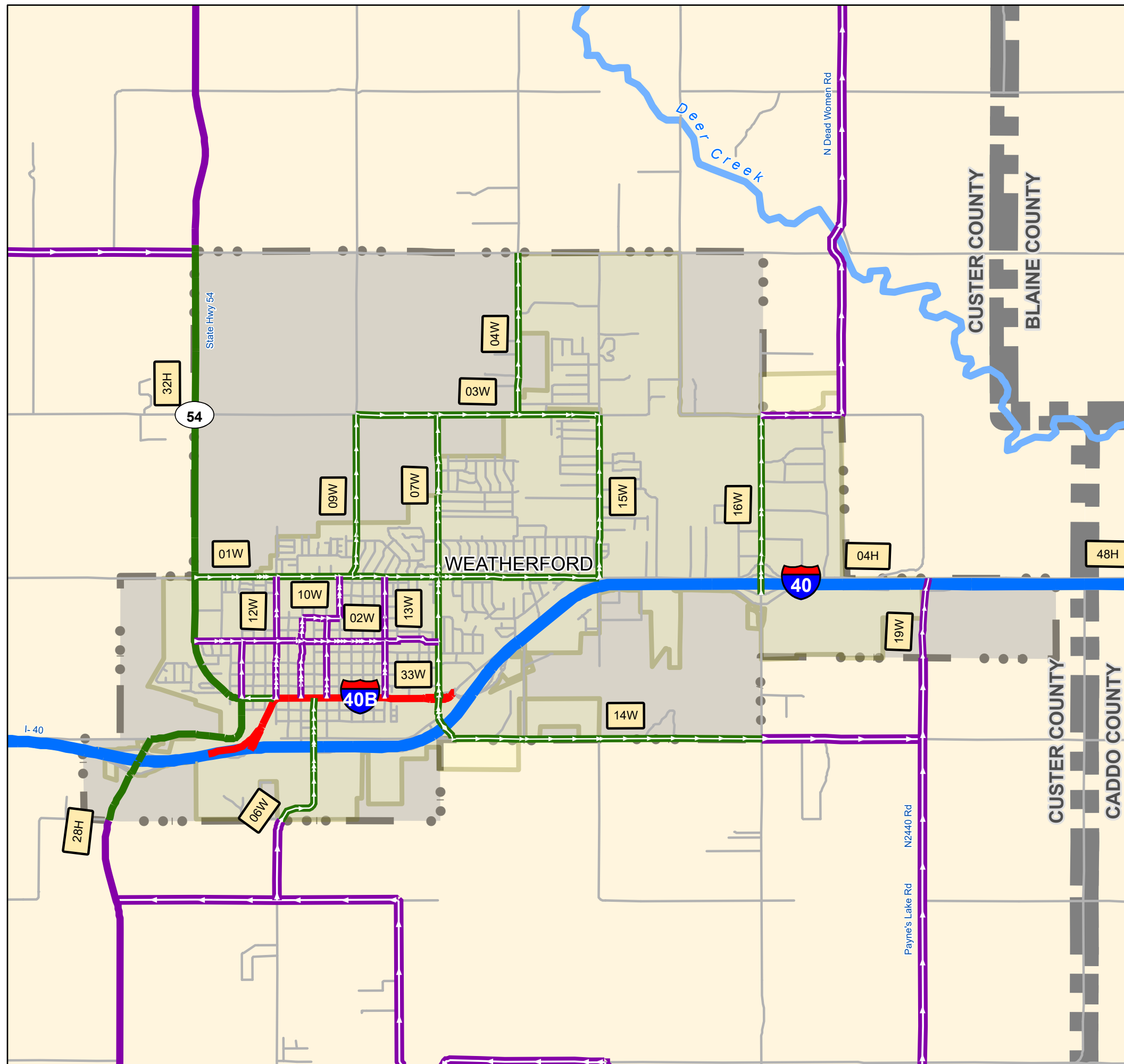
FHWA APPROVED:
 Date: February 22, 2013
 By: Elizabeth Romero
 Division Administrator, FHWA
 CITY APPROVED:
 Date: February 01, 2013
 By: Mike Brown
 Mayor, City of Weatherford
 FC Revision Date: N/A

Functional Classification

-  Interstate
-  Other Freeway or Expressway
-  Other Principal Arterial
-  Minor Arterial
-  Major Collector
-  Minor Collector
-  Local
-  Inventory Direction Arrow*
-  Proposed FC Route*
-  Urban Area
-  County
-  12U NLF ID UFC
-  1234C NLF ID RFC

* The color of the background or dots represents functional class for the Proposed FC Route and Inventory Direction Arrow.

All roads along urban area boundary are considered to be inside urban area unless noted otherwise on map.



WEATHERFORD

Urban Area Boundary* and Functional Classification

*Based on 2010 Adj. Census Boundary



OKLAHOMA
 ODOT • OTA

PREPARED BY:
 TRANSPORTATION CABINET OFFICE
 OF INFORMATION TECHNOLOGY
 GEOSPATIAL DATA MANAGEMENT

GIS Drawing Date: 1/9/2025



ADAIR & DELAWARE COUNTY

URBAN AREA

FHWA APPROVED:
 Date: February 06, 2013
 By: Ellizabeth Romero
 Division Administrator, FHWA
 CITY APPROVED:
 Date: January 22, 2013
 By: Elaine Carr
 Mayor, City of West Siloam Springs
 FC Revision Date: N/A

Functional Classification

- Interstate
- Other Freeway or Expressway
- Other Principal Arterial
- Minor Arterial
- Major Collector
- Minor Collector
- Local
- Inventory Direction Arrow*
- Proposed FC Route*
- Urban Area
- County
- 12U NLF ID UFC
- 1234C NLF ID RFC

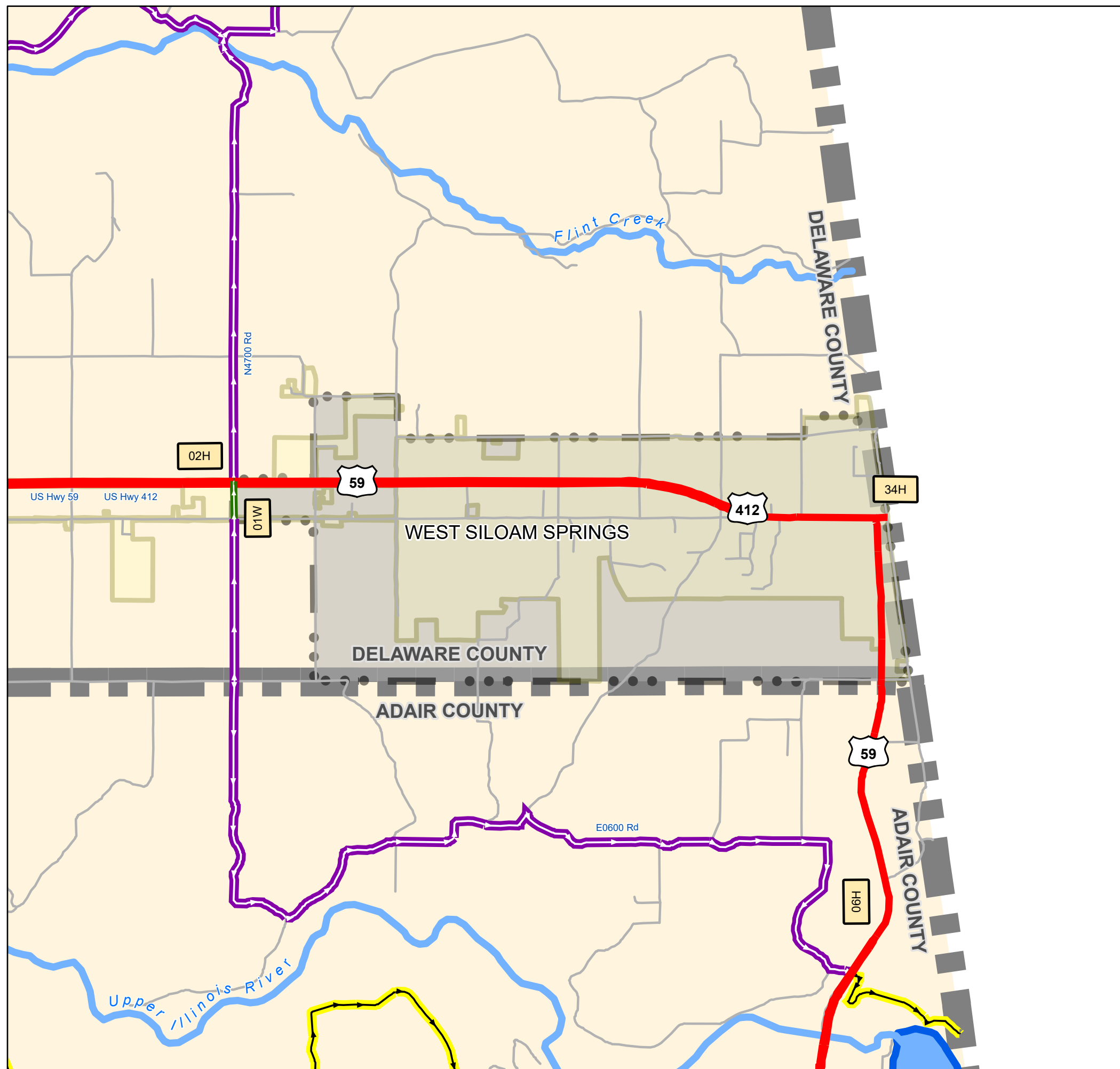
* The color of the background or dots represents functional class for the Proposed FC Route and Inventory Direction Arrow.

All roads along urban area boundary are considered to be inside urban area unless noted otherwise on map.

WEST SILOAM SPRINGS

Urban Area Boundary* and Functional Classification

*Based on 2010 Adj. Census Boundary



GIS Drawing Date: 1/9/2025

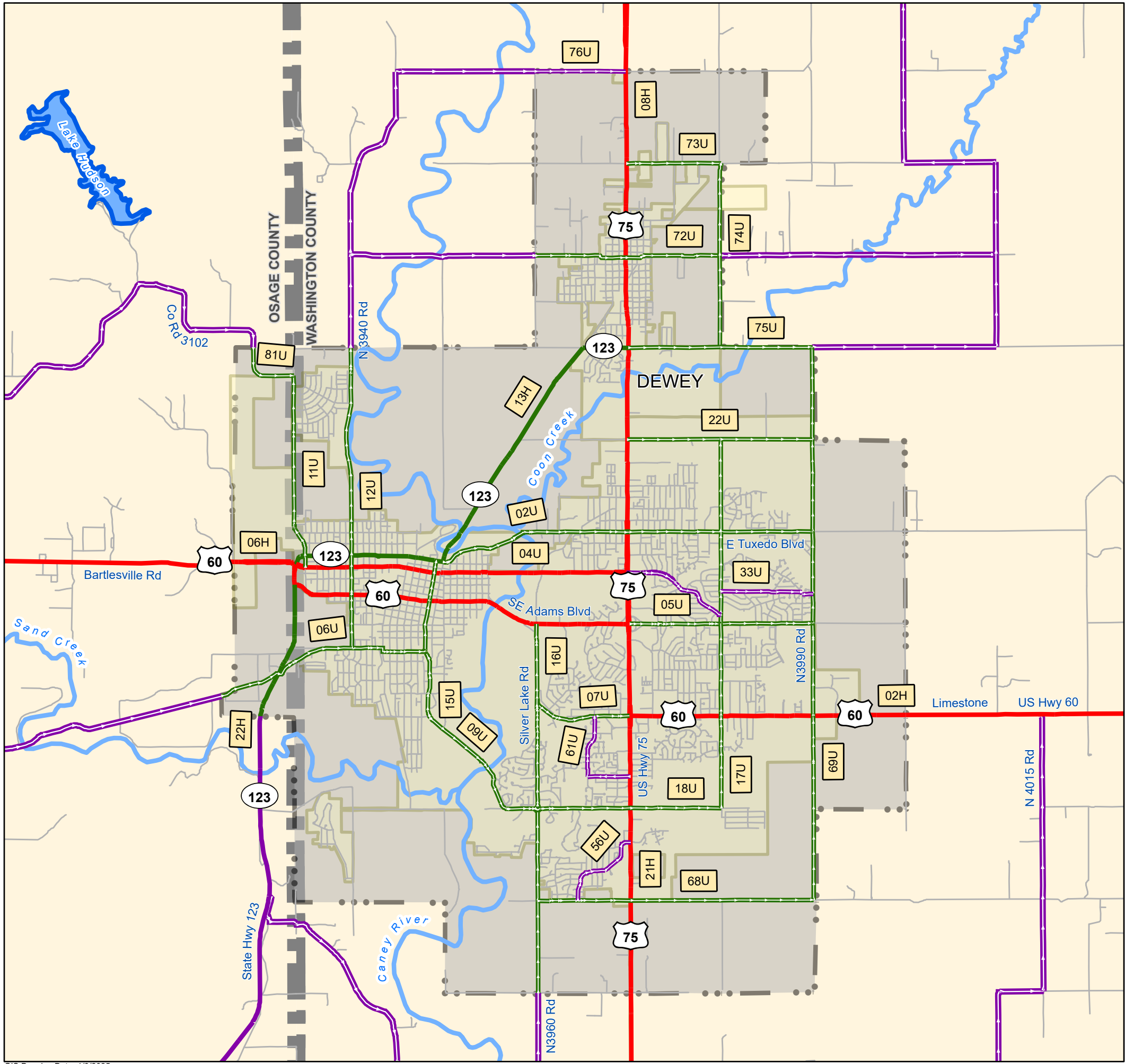


OKLAHOMA
 ODOT • OTA

PREPARED BY:
 TRANSPORTATION CABINET OFFICE
 OF INFORMATION TECHNOLOGY,
 GEOSPATIAL DATA MANAGEMENT



OSAGE & WASHINGTON COUNTY



URBAN AREA

FHWA APPROVED:
 Date: August 30, 2013
 By: Elizabeth Romero
 Division Administrator, FHWA

CITY APPROVED:
 Date: August 19, 2013
 By: Tom Gorman
 Mayor, City of Bartlesville

FC Revision Date: N/A

Functional Classification

- Interstate
- Other Freeway or Expressway
- Other Principal Arterial
- Minor Arterial
- Major Collector
- Minor Collector
- Local
- ▶ Inventory Direction Arrow*
- - - Proposed FC Route*
- Urban Areas
- Counties
- 12U NLF ID UFC
- 1234C NLF ID RFC

* The color of the background or dots represents functional class for the Proposed FC Route and Inventory Direction Arrow.

All roads along urban area boundary are considered to be inside urban area unless noted otherwise on map.

BARTLESVILLE

Urban Area Boundary* and Functional Classification

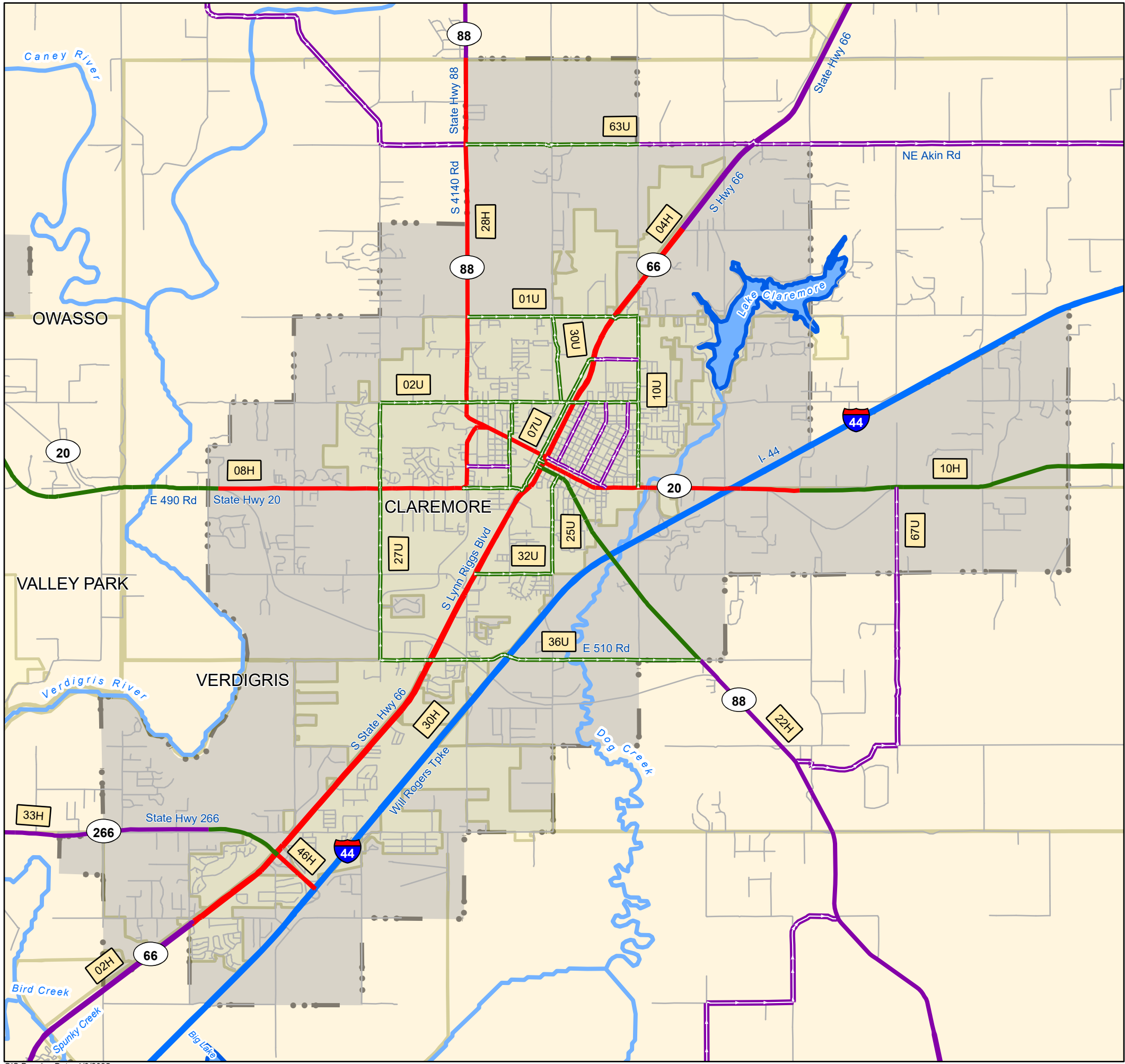
*Based on 2010 Adj. Census Boundary



PREPARED BY:
 TRANSPORTATION CABINET OFFICE
 OF INFORMATION TECHNOLOGY
 GEOSPATIAL DATA MANAGEMENT



ROGERS COUNTY



URBAN AREA

FHWA APPROVED:
 Date: March 29, 2013
 By: Elizabeth Romero
 Division Administrator, FHWA

CITY APPROVED:
 Date: March 12, 2013
 By: Mickey Perry
 Mayor, City of Claremore

FC Revision Date: N/A

- Functional Classification**
- Interstate
 - Other Freeway or Expressway
 - Other Principal Arterial
 - Minor Arterial
 - Major Collector
 - Minor Collector
 - Local
 - Inventory Direction Arrow*
 - Proposed FC Route*
 - Urban Areas
 - Counties
 - NLF ID UFC
 - NLF ID RFC

* The color of the background or dots represents functional class for the Proposed FC Route and Inventory Direction Arrow.

All roads along urban area boundary are considered to be inside urban area unless noted otherwise on map.

CLAREMORE

Urban Area Boundary* and Functional Classification

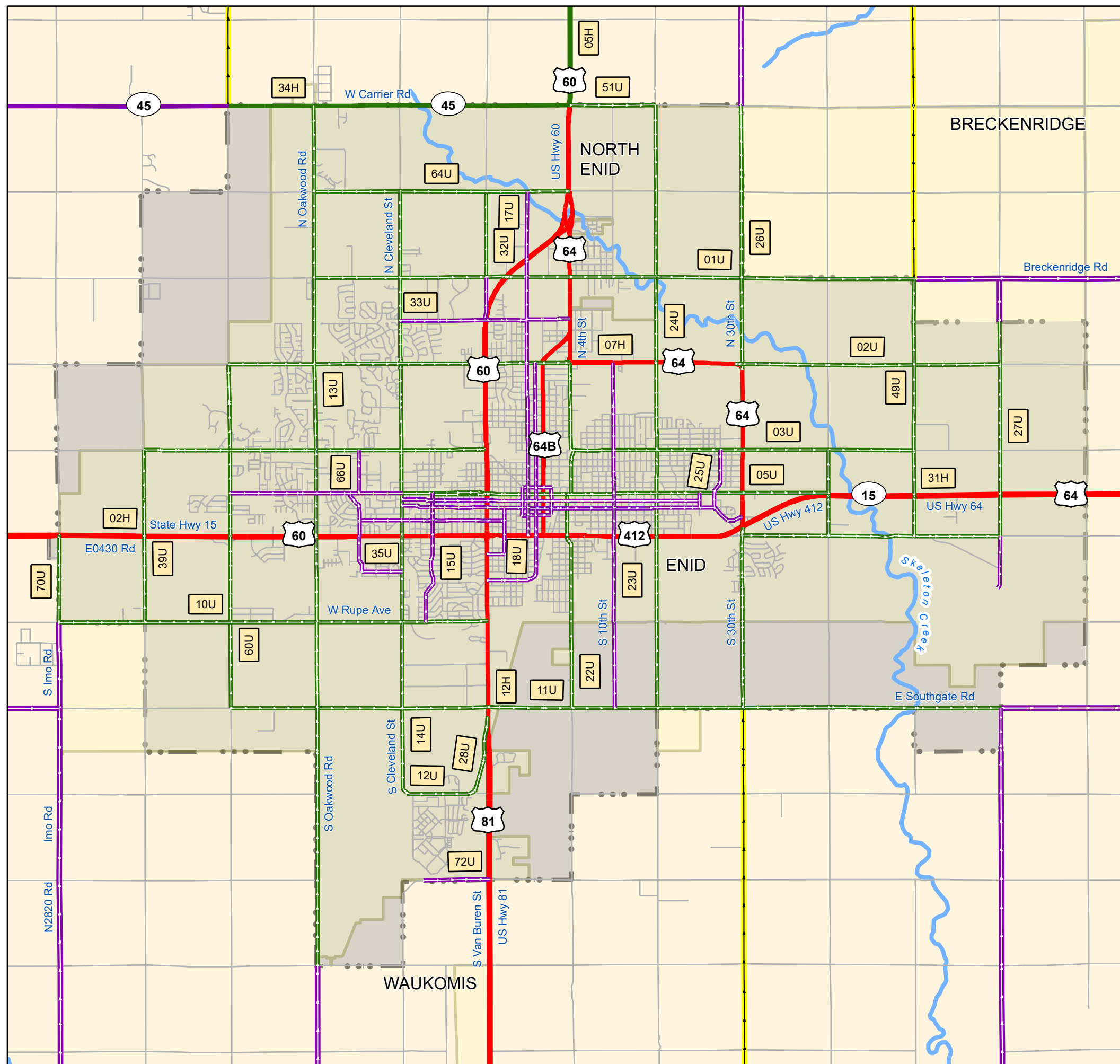
*Based on 2010 Adj. Census Boundary



PREPARED BY:
 TRANSPORTATION CABINET OFFICE
 OF INFORMATION TECHNOLOGY
 GEOSPATIAL DATA MANAGEMENT



GARFIELD COUNTY



URBAN AREA

FHWA APPROVED:
 Date: April 26, 2013
 By: Elizabeth Romero
 Division Administrator, FHWA

CITY APPROVED:
 Date: April 04, 2013
 By: William E. Shewey
 Mayor, City of Enid

FC Revision Date: N/A

- Functional Classification**
- Interstate
 - Other Freeway or Expressway
 - Other Principal Arterial
 - Minor Arterial
 - Major Collector
 - Minor Collector
 - Local
 - Inventory Direction Arrow*
 - Proposed FC Route*
 - Urban Areas
 - Counties
 - 12U NLF ID UFC
 - 1234C NLF ID RFC

* The color of the background or dots represents functional class for the Proposed FC Route and Inventory Direction Arrow.

All roads along urban area boundary are considered to be inside urban area unless noted otherwise on map.

ENID

Urban Area Boundary* and Functional Classification

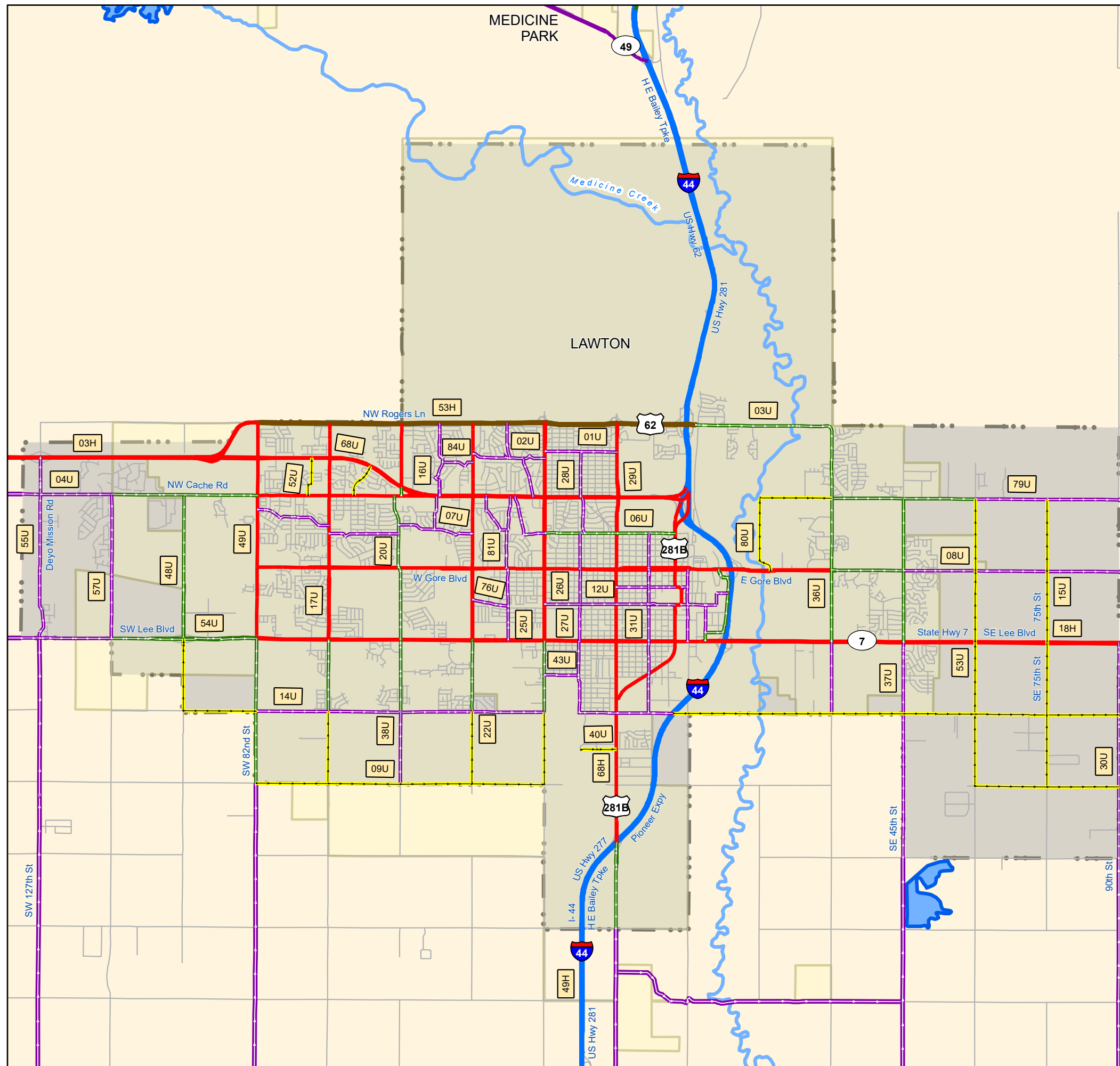
*Based on 2010 Adj. Census Boundary



PREPARED BY:
 TRANSPORTATION CABINET OFFICE
 OF INFORMATION TECHNOLOGY,
 GEOSPATIAL DATA MANAGEMENT



COMANCHE COUNTY



URBAN AREA

FHWA APPROVED:
 Date: July 12, 2013
 By: Elizabeth Romero
 Division Administrator, FHWA

CITY APPROVED:
 Date: June 28, 2013
 By: Fred Fitch
 Mayor, City of Lawton

FC Revision Date: N/A

- Functional Classification**
- Interstate
 - Other Freeway or Expressway
 - Other Principal Arterial
 - Minor Arterial
 - Major Collector
 - Minor Collector
 - Local
 - Inventory Direction Arrow*
 - - - Proposed FC Route*
 - Urban Areas
 - Counties
 - 12U NLF ID UFC
 - 1234C NLF ID RFC

* The color of the background or dots represents functional class for the Proposed FC Route and Inventory Direction Arrow.

All roads along urban area boundary are considered to be inside urban area unless noted otherwise on map.

LAWTON

Urban Area Boundary* and Functional Classification

*Based on 2010 Adj. Census Boundary



PREPARED BY:
 TRANSPORTATION CABINET OFFICE
 OF INFORMATION TECHNOLOGY,
 GEOSPATIAL DATA MANAGEMENT



CHEROKEE & MUSKOGEE & WAGONER COUNTY

URBAN AREA

FHWA APPROVED:
Date: January 11, 2013
By: Elizabeth Romero
Division Administrator, FHWA

CITY APPROVED:
Date: January 11, 2013
By: Robert Coburn
Mayor, City of Muskogee

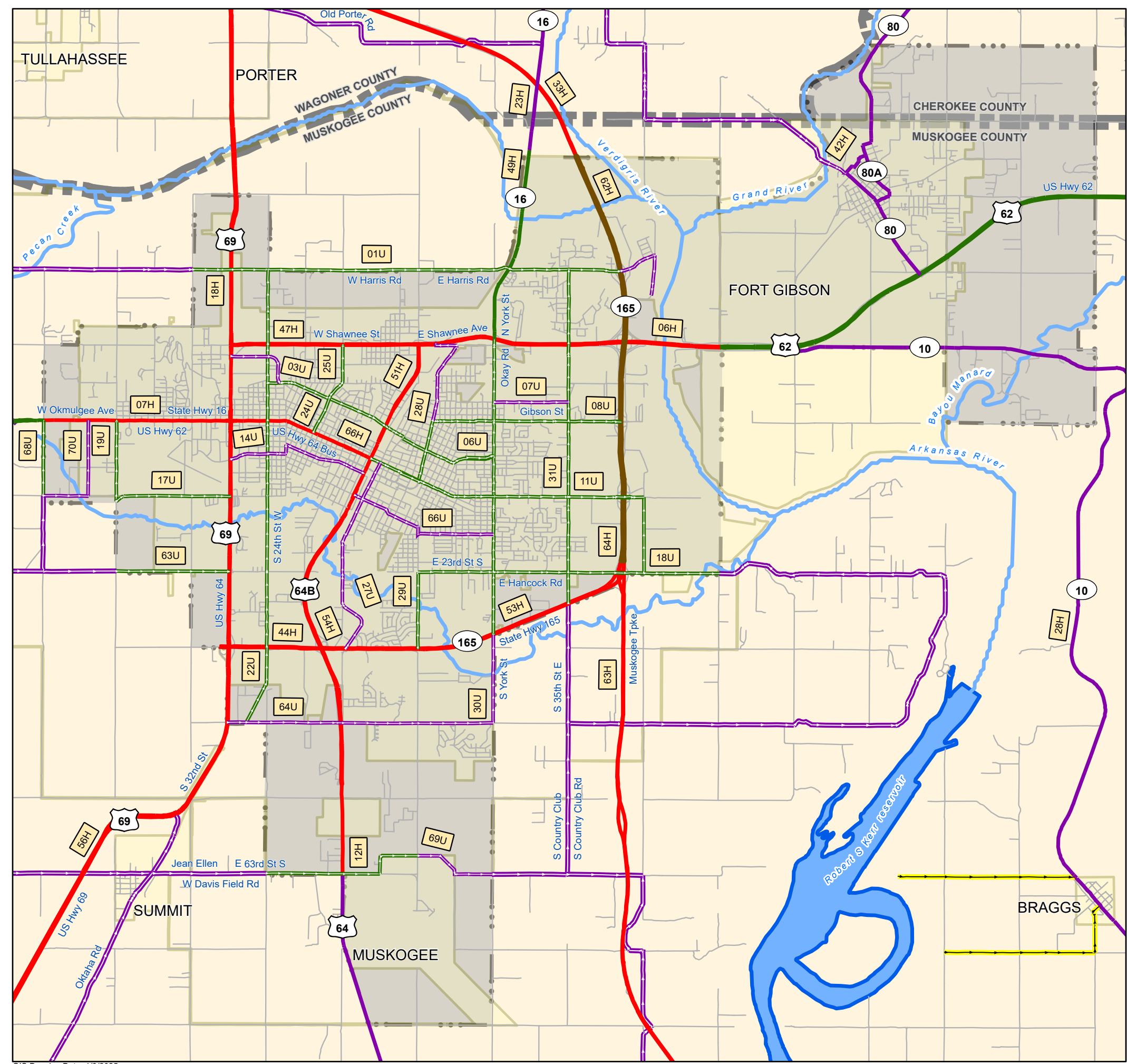
CITY APPROVED:
Date: January 11, 2013
By: Steven Hill
Mayor, City of Ft. Gibson
FC Revision Date: N/A

Functional Classification

- Interstate
- Other Freeway or Expressway
- Other Principal Arterial
- Minor Arterial
- Major Collector
- Minor Collector
- Local
- Inventory Direction Arrow*
- Proposed FC Route*
- Urban Areas
- Counties
- NLF ID UFC
- NLF ID RFC

* The color of the background or dots represents functional class for the Proposed FC Route and Inventory Direction Arrow.

All roads along urban area boundary are considered to be inside urban area unless noted otherwise on map.



MUSKOGEE - Ft. GIBSON

Urban Area Boundary*
and
Functional Classification

*Based on 2010 Adj. Census Boundary

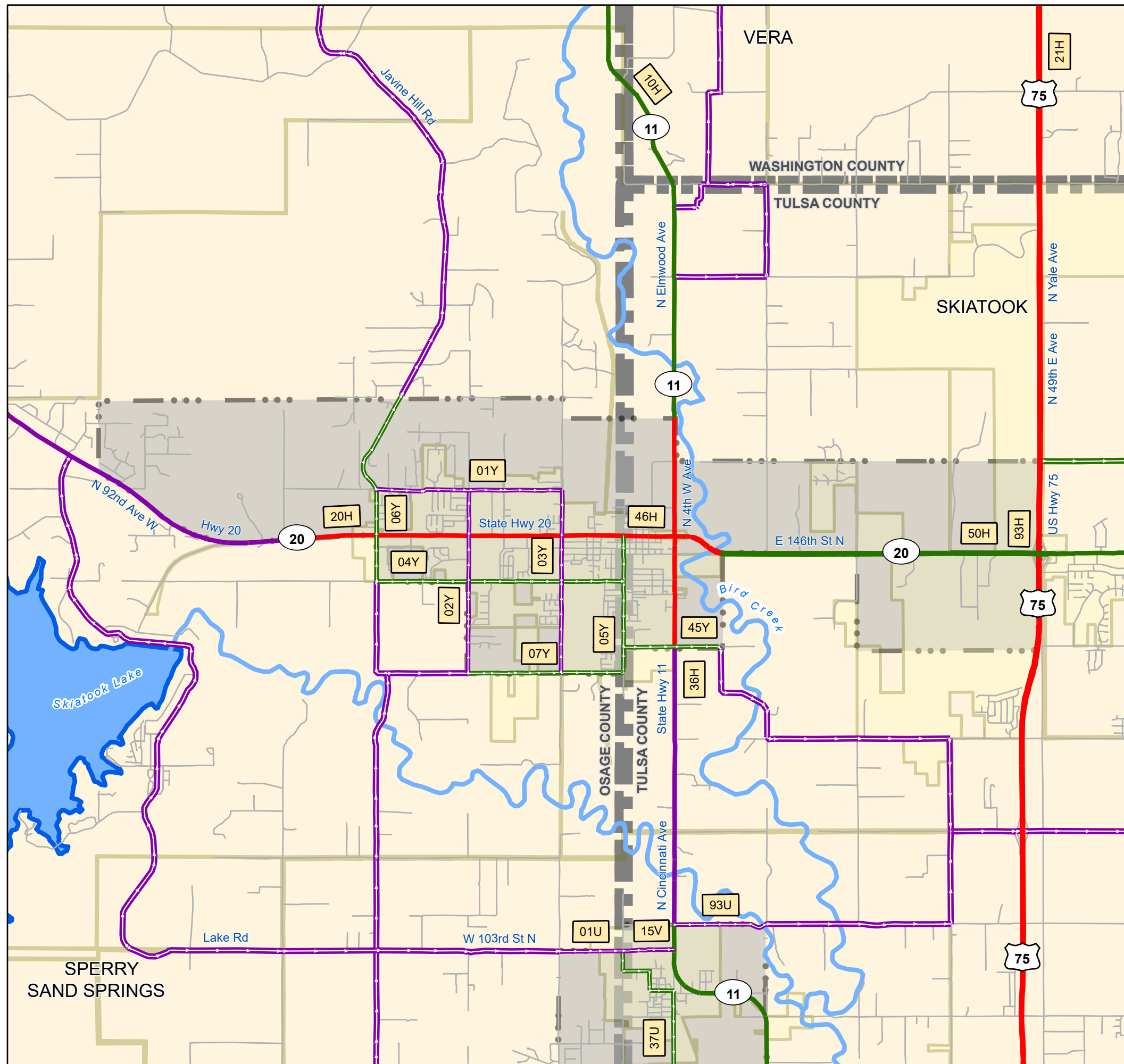


PREPARED BY:
TRANSPORTATION CABINET OFFICE
OF INFORMATION TECHNOLOGY,
GEOSPATIAL DATA MANAGEMENT

GIS Drawing Date: 1/9/2025



OSAGE & TULSA COUNTY



URBAN AREA

FHWA APPROVED:
 Date: June 25, 2013
 By: Elizabeth Romero
 Division Administrator, FHWA

CITY APPROVED:
 Date: June 11, 2013
 By: Randy Sien
 Mayor, City of Skiatook

FC Revision Date: N/A

- Functional Classification**
- Interstate
 - Other Freeway or Expressway
 - Other Principal Arterial
 - Minor Arterial
 - Major Collector
 - Minor Collector
 - Local
 - Inventory Direction Arrow*
 - - - Proposed FC Route*
 - Urban Areas
 - Counties
 - 12U NLF ID UFC
 - 1234C NLF ID RFC

* The color of the background or dots represents functional class for the Proposed FC Route and Inventory Direction Arrow.

All roads along urban area boundary are considered to be inside urban area unless noted otherwise on map.

SKIATOOK

Urban Area Boundary* and Functional Classification

*Based on 2010 Adj. Census Boundary



PREPARED BY:
 TRANSPORTATION CABINET OFFICE
 OF INFORMATION TECHNOLOGY,
 GEOSPATIAL DATA MANAGEMENT
















NOBLE & PAYNE COUNTY

URBAN AREA

FHWA APPROVED:
 Date: January 18, 2013
 By: Elizabeth Romero
 Division Administrator, FHWA
 CITY APPROVED:
 Date: December 17, 2012
 By: John Bartley
 Mayor, City of Stillwater
 FC Revision Date: N/A

Functional Classification

-  Interstate
-  Other Freeway or Expressway
-  Other Principal Arterial
-  Minor Arterial
-  Major Collector
-  Minor Collector
-  Local
-  Inventory Direction Arrow*
-  Proposed FC Route*
-  Urban Areas
-  Counties
-  12U NLF ID UFC
-  1234C NLF ID RFC

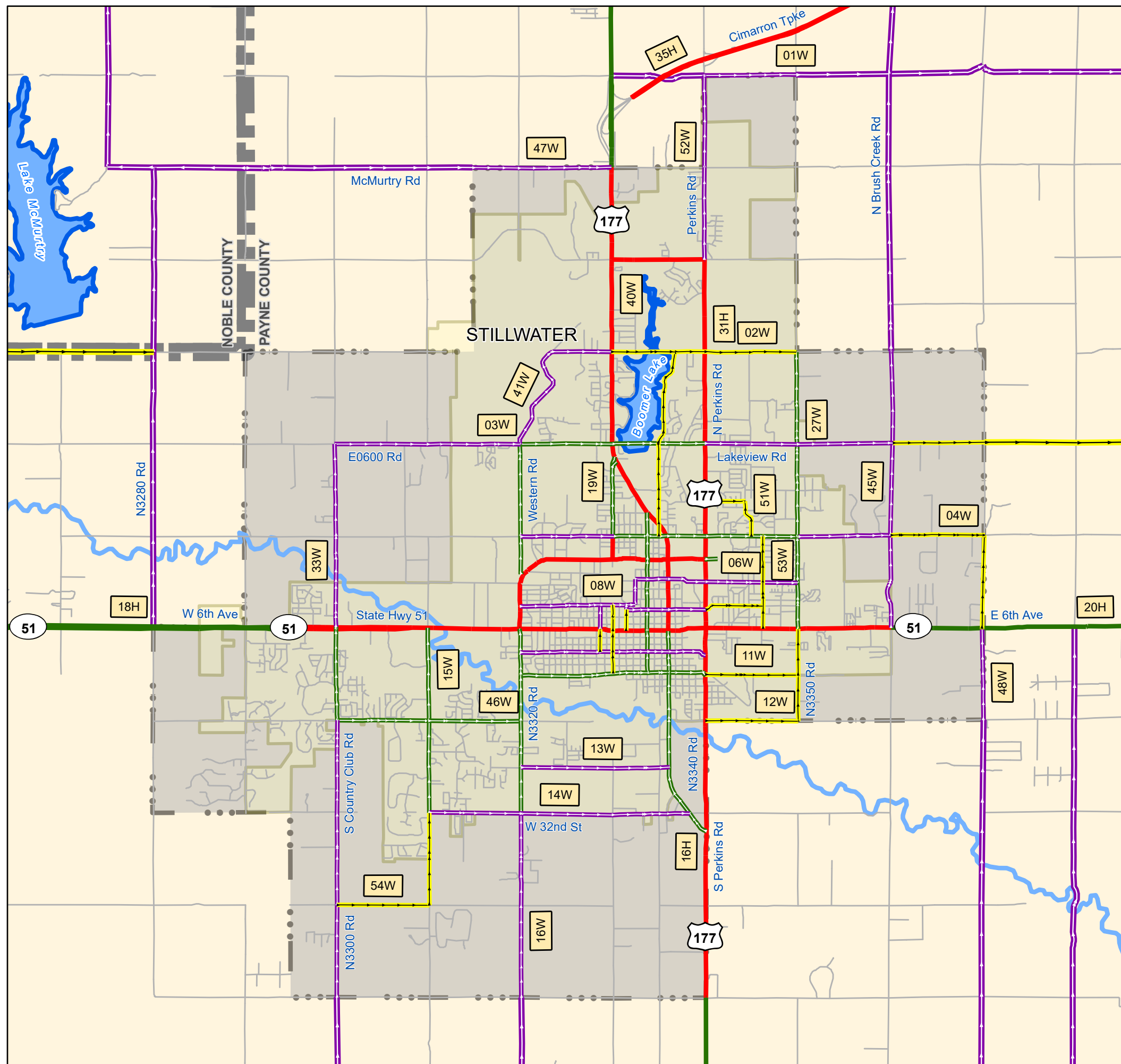
* The color of the background or dots represents functional class for the Proposed FC Route and Inventory Direction Arrow.

All roads along urban area boundary are considered to be inside urban area unless noted otherwise on map.

STILLWATER

Urban Area Boundary* and Functional Classification

*Based on 2010 Adj. Census Boundary

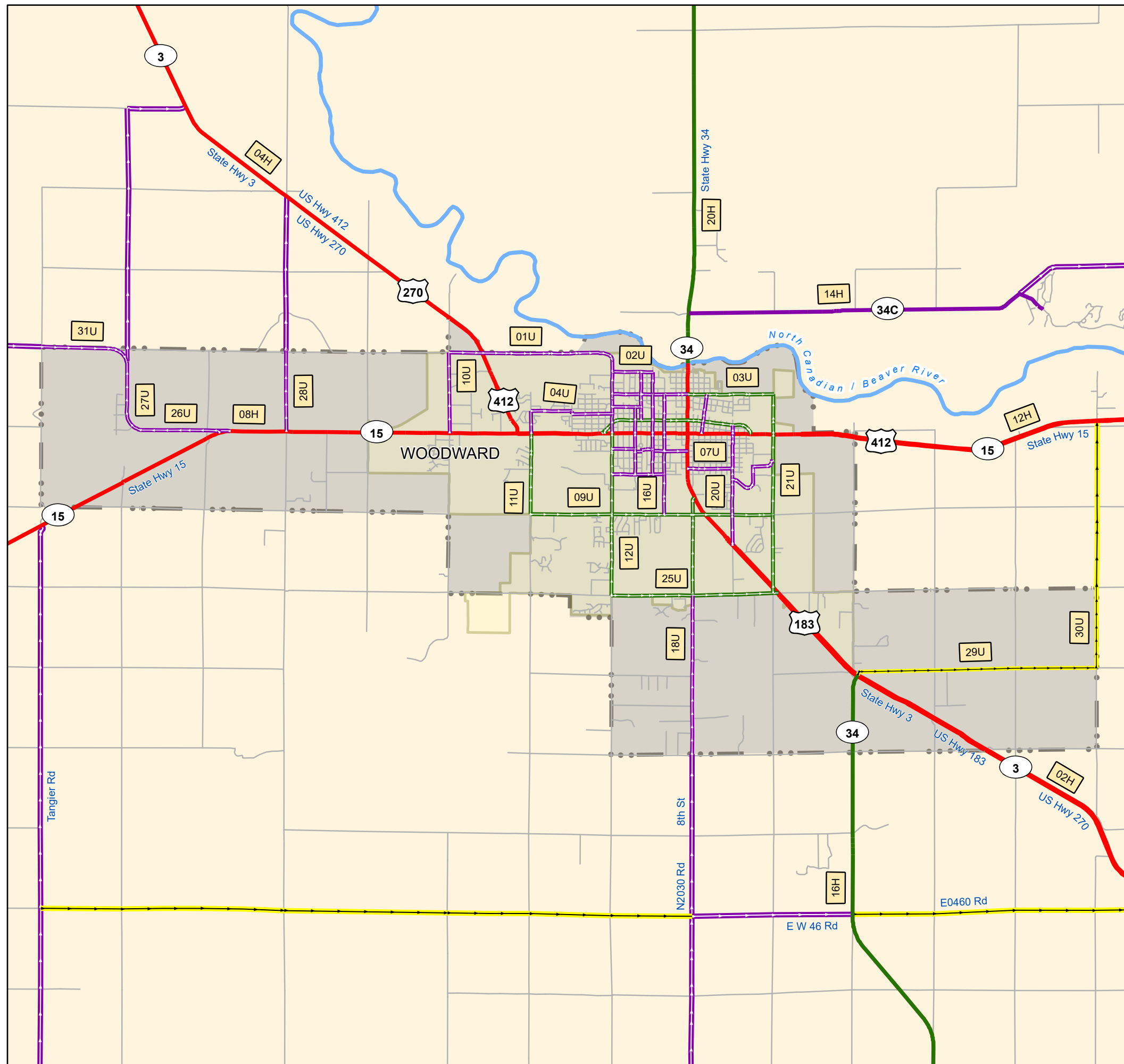


PREPARED BY:
 TRANSPORTATION CABINET OFFICE
 OF INFORMATION TECHNOLOGY
 GEOSPATIAL DATA MANAGEMENT

GIS Drawing Date: 1/9/2025



WOODWARD COUNTY



URBAN AREA

FHWA APPROVED:
 Date: May 30, 2013
 By: Elizabeth Romero
 Division Administrator, FHWA

CITY APPROVED:
 Date: May 09, 2013
 By: Gary Goetzinger
 Mayor, City of Woodward

FC Revision Date: N/A

- Functional Classification**
- Interstate
 - Other Freeway or Expressway
 - Other Principal Arterial
 - Minor Arterial
 - Major Collector
 - Minor Collector
 - Local
 - Inventory Direction Arrow*
 - Proposed FC Route*
 - Urban Areas
 - Counties
 - 12U NLF ID UFC
 - 1234C NLF ID RFC

* The color of the background or dots represents functional class for the Proposed FC Route and Inventory Direction Arrow.

All roads along urban area boundary are considered to be inside urban area unless noted otherwise on map.

WOODWARD

Urban Area Boundary* and Functional Classification

*Based on 2010 Adj. Census Boundary



PREPARED BY:
 TRANSPORTATION CABINET OFFICE
 OF INFORMATION TECHNOLOGY
 GEOSPATIAL DATA MANAGEMENT



OKLAHOMA COUNTY














URBAN AREA

FHWA APPROVED:
 Date: May 10, 2013
 By: Elizabeth Romero
 Division Administrator, FHWA

CITY APPROVED:
 Date: May 30, 2013
 By: John G. Johnson
 Executive Director, ACOG

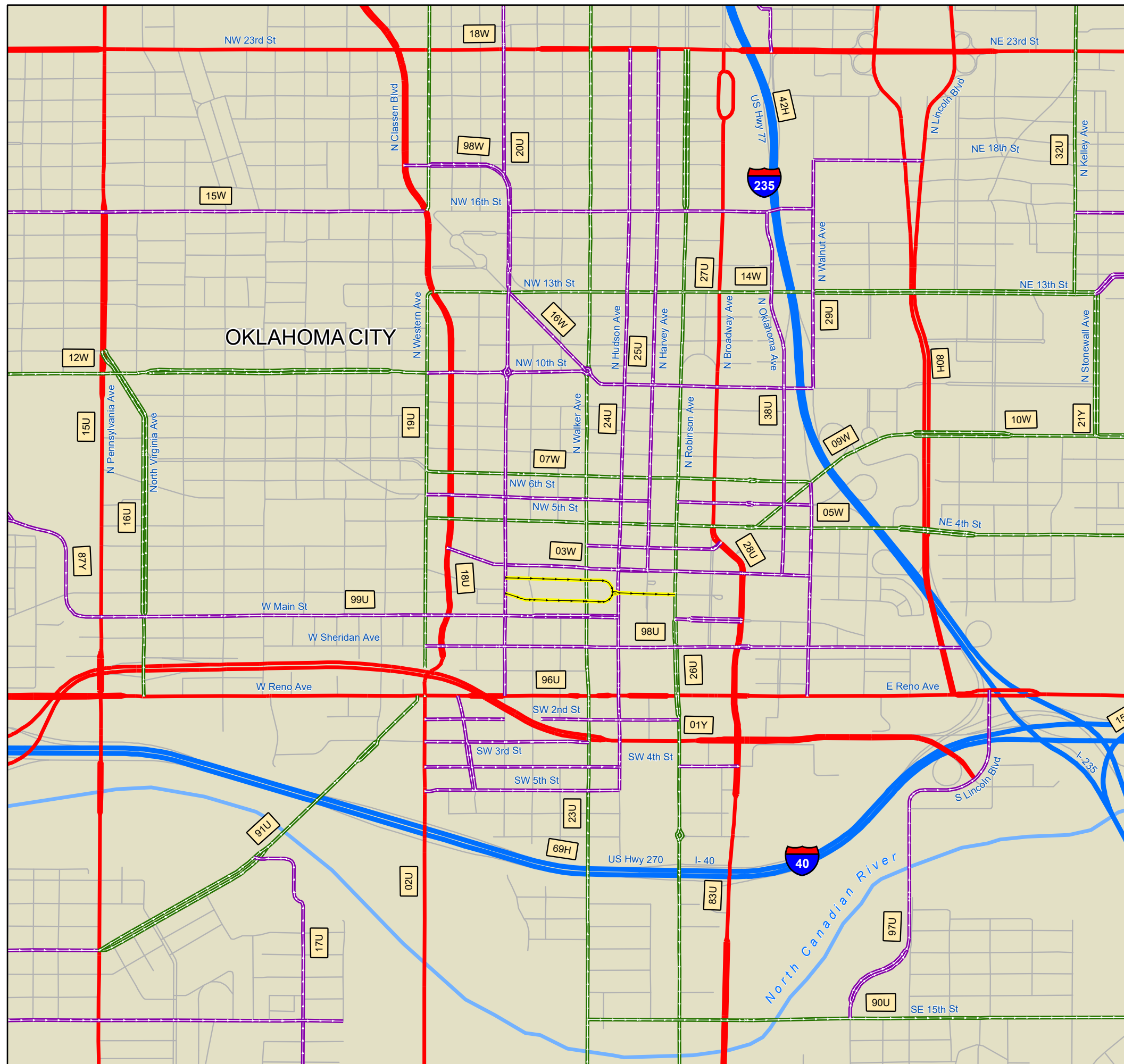
FC Revision Date: N/A

Functional Classification

-  Interstate
-  Other Freeway or Expressway
-  Other Principal Arterial
-  Minor Arterial
-  Major Collector
-  Minor Collector
-  Local
-  Inventory Direction Arrow*
-  Proposed FC Route*
-  Urban Areas
-  Counties
-  12U NLF ID UFC
-  1234C NLF ID RFC

* The color of the background or dots represents functional class for the Proposed FC Route and Inventory Direction Arrow.

All roads along urban area boundary are considered to be inside urban area unless noted otherwise on map.



OKLAHOMA CITY

OKLAHOMA CITY (Downtown OKC) - Sheet 1 of 13

Urban Area Boundary* and Functional Classification

*Based on 2010 Adj. Census Boundary



PREPARED BY:
 TRANSPORTATION CABINET OFFICE
 OF INFORMATION TECHNOLOGY,
 GEOSPATIAL DATA MANAGEMENT



OSAGE & TULSA COUNTY














URBAN AREA

FHWA APPROVED:
 Date: April 09, 2013
 By: Elizabeth Romero
 Division Administrator, FHWA

CITY APPROVED:
 Date: April 26, 2013
 By: Rich Brierre
 Executive Director, INCOG

FC Revision Date: N/A

Functional Classification

-  Interstate
-  Other Freeway or Expressway
-  Other Principal Arterial
-  Minor Arterial
-  Major Collector
-  Minor Collector
-  Local
-  Inventory Direction Arrow*
-  Proposed FC Route*
-  Urban Areas
-  Counties
-  12U NLF ID UFC
-  1234C NLF ID RFC

* The color of the background or dots represents functional class for the Proposed FC Route and Inventory Direction Arrow.

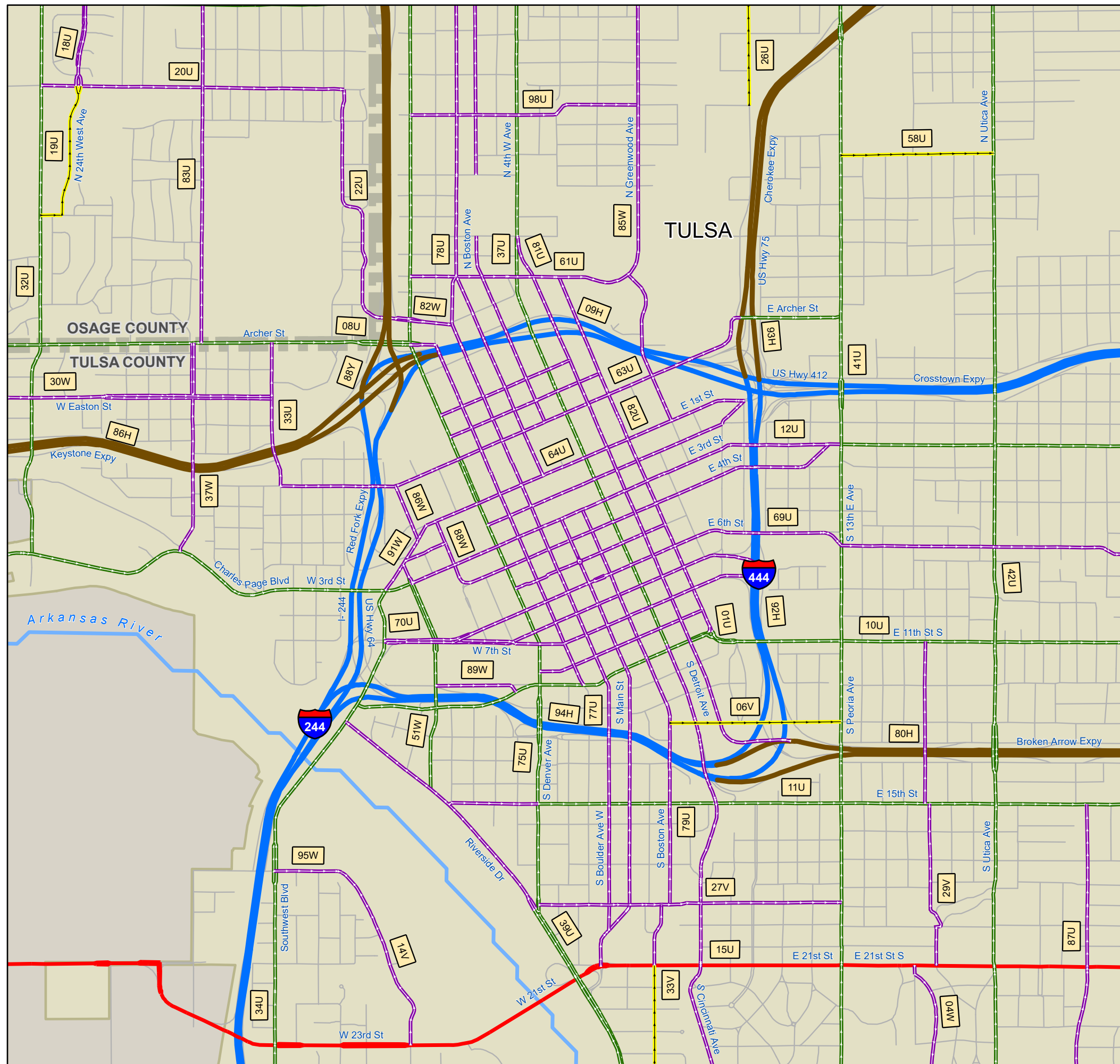
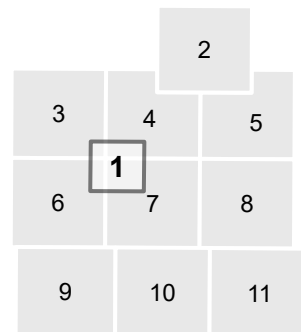
All roads along urban area boundary are considered to be inside urban area unless noted otherwise on map.

TULSA

(Downtown Tulsa) - Sheet 1 of 11

Urban Area Boundary* and Functional Classification

*Based on 2010 Adj. Census Boundary



GIS Drawing Date: 1/9/2025



OKLAHOMA
ODOT • OTA

PREPARED BY:
TRANSPORTATION CABINET OFFICE
OF INFORMATION TECHNOLOGY
GEOSPATIAL DATA MANAGEMENT



CLEVELAND COUNTY

URBAN AREA

FHWA APPROVED:
 Date: May 10, 2013
 By: Elizabeth Romero
 Division Administrator, FHWA

CITY APPROVED:
 Date: May 30, 2013
 By: John G. Johnson
 Executive Director, ACOG

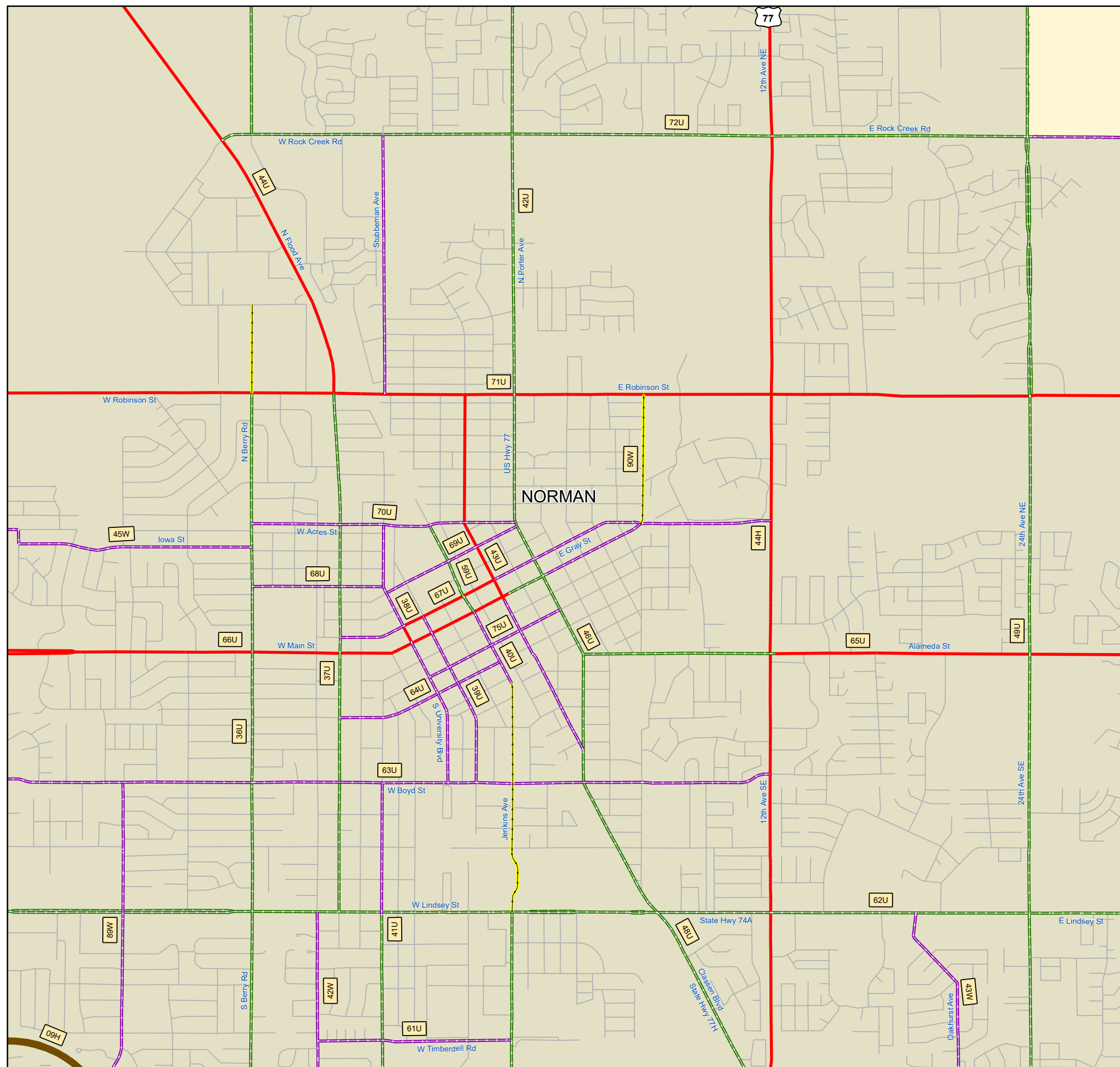
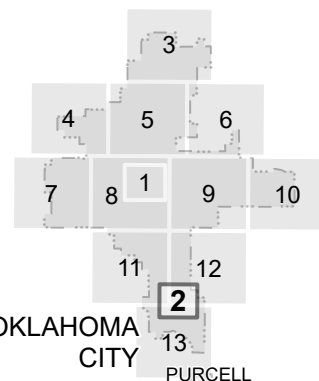
FC Revision Date: N/A

Functional Classification

-  Interstate
-  Other Freeway or Expressway
-  Other Principal Arterial
-  Minor Arterial
-  Major Collector
-  Minor Collector
-  Local
-  Inventory Direction Arrow*
-  Proposed FC Route*
-  Urban Areas
-  Counties
-  12U NLF ID UFC
-  1234C NLF ID RFC

* The color of the background or dots represents functional class for the Proposed FC Route and Inventory Direction Arrow.

All roads along urban area boundary are considered to be inside urban area unless noted otherwise on map.



PREPARED BY:
 TRANSPORTATION CABINET OFFICE
 OF INFORMATION TECHNOLOGY,
 GEOSPATIAL DATA MANAGEMENT

GIS Drawing Date: 1/9/2025

OKLAHOMA CITY

(Downtown Norman) - Sheet 2 of 13

Urban Area Boundary* and Functional Classification

*Based on 2010 Adj. Census Boundary



LOGAN & OKLAHOMA COUNTY














URBAN AREA

FHWA APPROVED:
 Date: May 10, 2013
 By: Elizabeth Romero
 Division Administrator, FHWA

CITY APPROVED:
 Date: May 30, 2013
 By: John G. Johnson
 Executive Director, ACOG

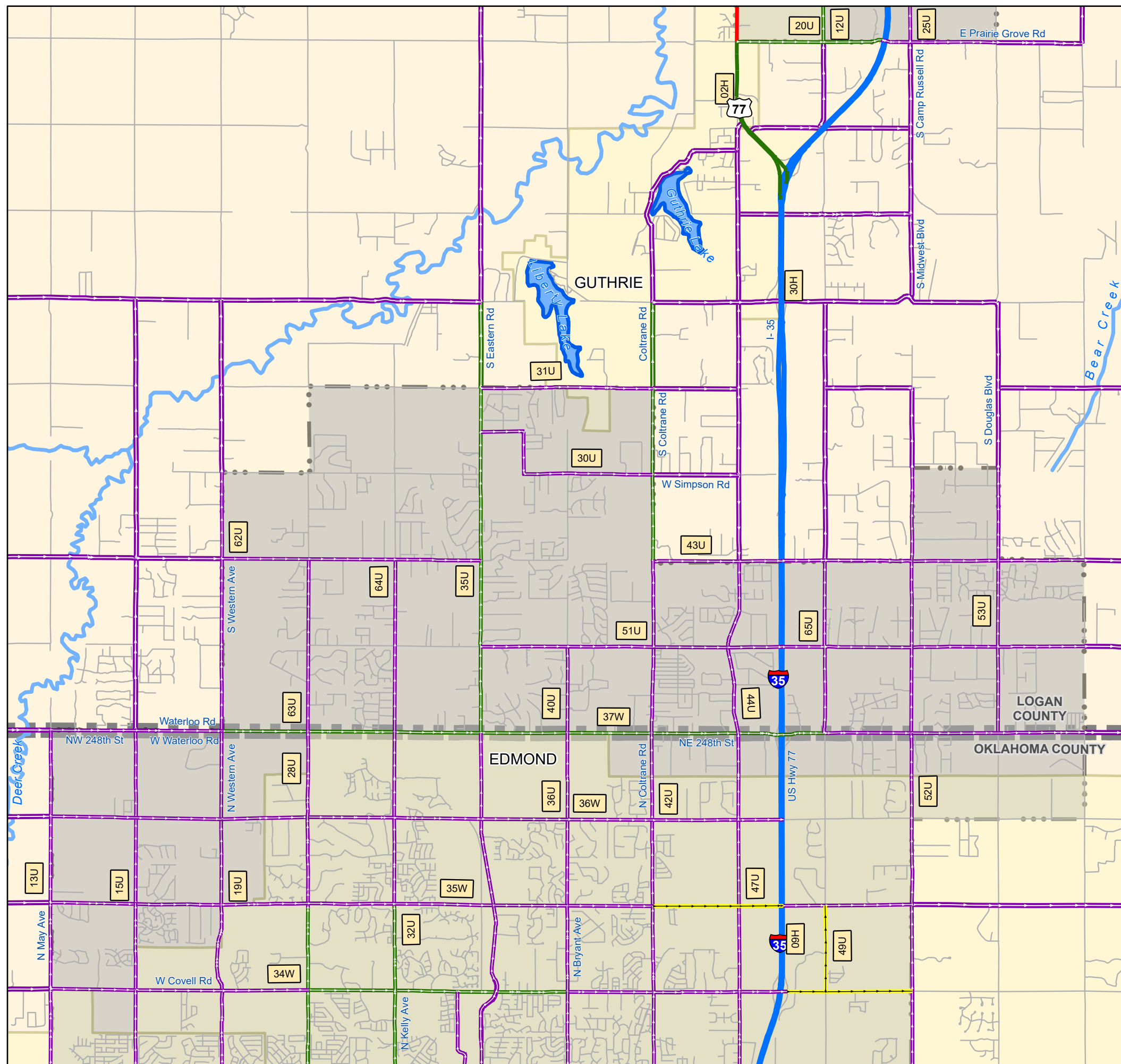
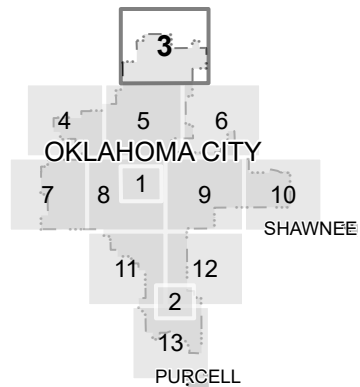
FC Revision Date: N/A

Functional Classification

-  Interstate
-  Other Freeway or Expressway
-  Other Principal Arterial
-  Minor Arterial
-  Major Collector
-  Minor Collector
-  Local
-  Inventory Direction Arrow*
-  Proposed FC Route*
-  Urban Areas
-  Counties
-  12U NLF ID UFC
-  1234C NLF ID RFC

* The color of the background or dots represents functional class for the Proposed FC Route and Inventory Direction Arrow.

All roads along urban area boundary are considered to be inside urban area unless noted otherwise on map.



OKLAHOMA CITY

(North) - Sheet 3 of 13

Urban Area Boundary* and Functional Classification

*Based on 2010 Adj. Census Boundary



PREPARED BY:
 TRANSPORTATION CABINET OFFICE
 OF INFORMATION TECHNOLOGY,
 GEOSPATIAL DATA MANAGEMENT

GIS Drawing Date: 1/9/2025



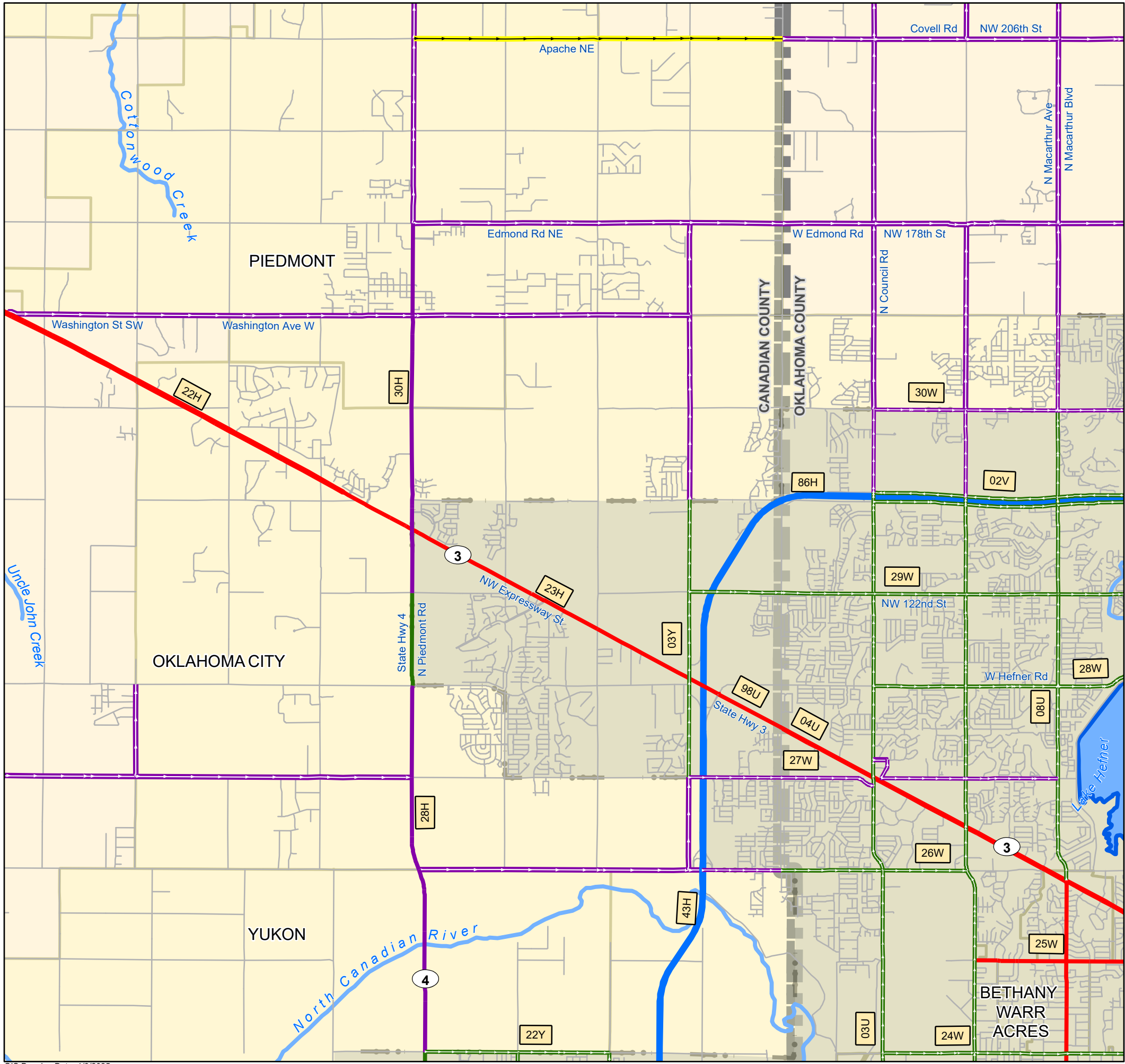
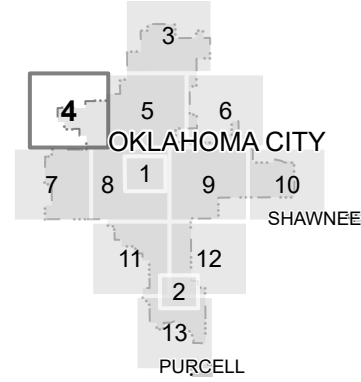
CANADIAN & OKLAHOMA COUNTY

URBAN AREA

FHWA APPROVED:
Date: May 10, 2013
By: Elizabeth Romero
Division Administrator, FHWA

CITY APPROVED:
Date: May 30, 2013
By: John G. Johnson
Executive Director, ACOG

FC Revision Date: N/A



Functional Classification

- Interstate
- Other Freeway or Expressway
- Other Principal Arterial
- Minor Arterial
- Major Collector
- Minor Collector
- Local
- Inventory Direction Arrow*
- Proposed FC Route*
- Urban Areas
- Counties
- NLF ID UFC
- NLF ID RFC

* The color of the background or dots represents functional class for the Proposed FC Route and Inventory Direction Arrow.

All roads along urban area boundary are considered to be inside urban area unless noted otherwise on map.



PREPARED BY:
TRANSPORTATION CABINET OFFICE
OF INFORMATION TECHNOLOGY
GEOSPATIAL DATA MANAGEMENT

GIS Drawing Date: 1/9/2025

OKLAHOMA CITY (Northwest) - Sheet 4 of 13

Urban Area Boundary* and Functional Classification

*Based on 2010 Adj. Census Boundary



OKLAHOMA COUNTY

URBAN AREA

FHWA APPROVED:
Date: May 10, 2013
By: Elizabeth Romero
Division Administrator, FHWA

CITY APPROVED:
Date: May 30, 2013
By: John G. Johnson
Executive Director, ACOG

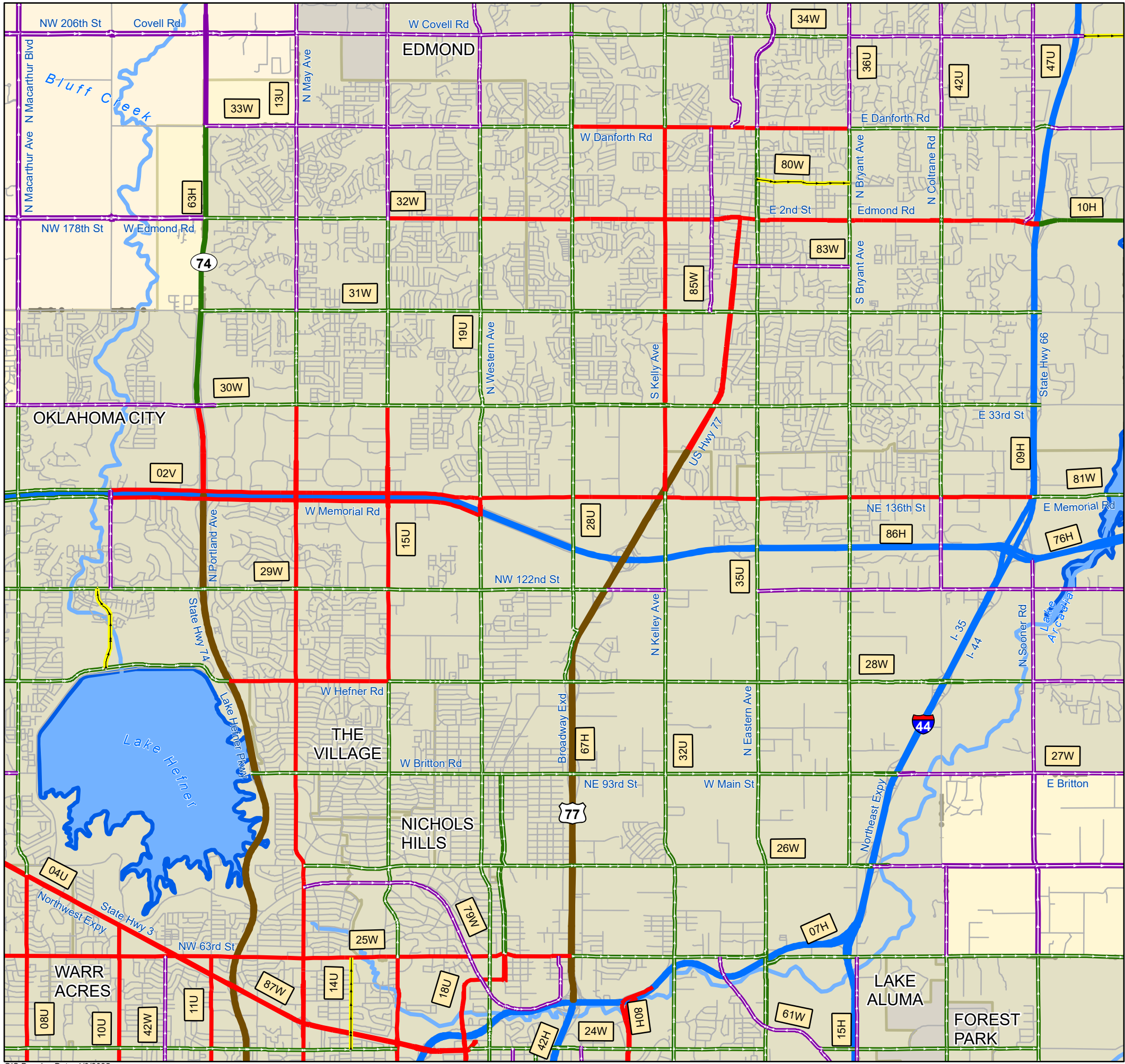
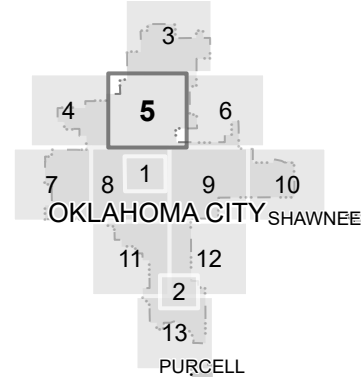
FC Revision Date: N/A

Functional Classification

- Interstate
- Other Freeway or Expressway
- Other Principal Arterial
- Minor Arterial
- Major Collector
- Minor Collector
- Local
- Inventory Direction Arrow*
- Proposed FC Route*
- Urban Areas
- Counties
- NLF ID UFC
- NLF ID RFC

* The color of the background or dots represents functional class for the Proposed FC Route and Inventory Direction Arrow.

All roads along urban area boundary are considered to be inside urban area unless noted otherwise on map.



OKLAHOMA CITY (North Central) - Sheet 5 of 13

Urban Area Boundary* and Functional Classification

*Based on 2010 Adj. Census Boundary



PREPARED BY:
TRANSPORTATION CABINET OFFICE
OF INFORMATION TECHNOLOGY
GEOSPATIAL DATA MANAGEMENT



OKLAHOMA COUNTY

URBAN AREA

FHWA APPROVED:
Date: May 10, 2013
By: Elizabeth Romero
Division Administrator, FHWA

CITY APPROVED:
Date: May 30, 2013
By: John G. Johnson
Executive Director, ACOG

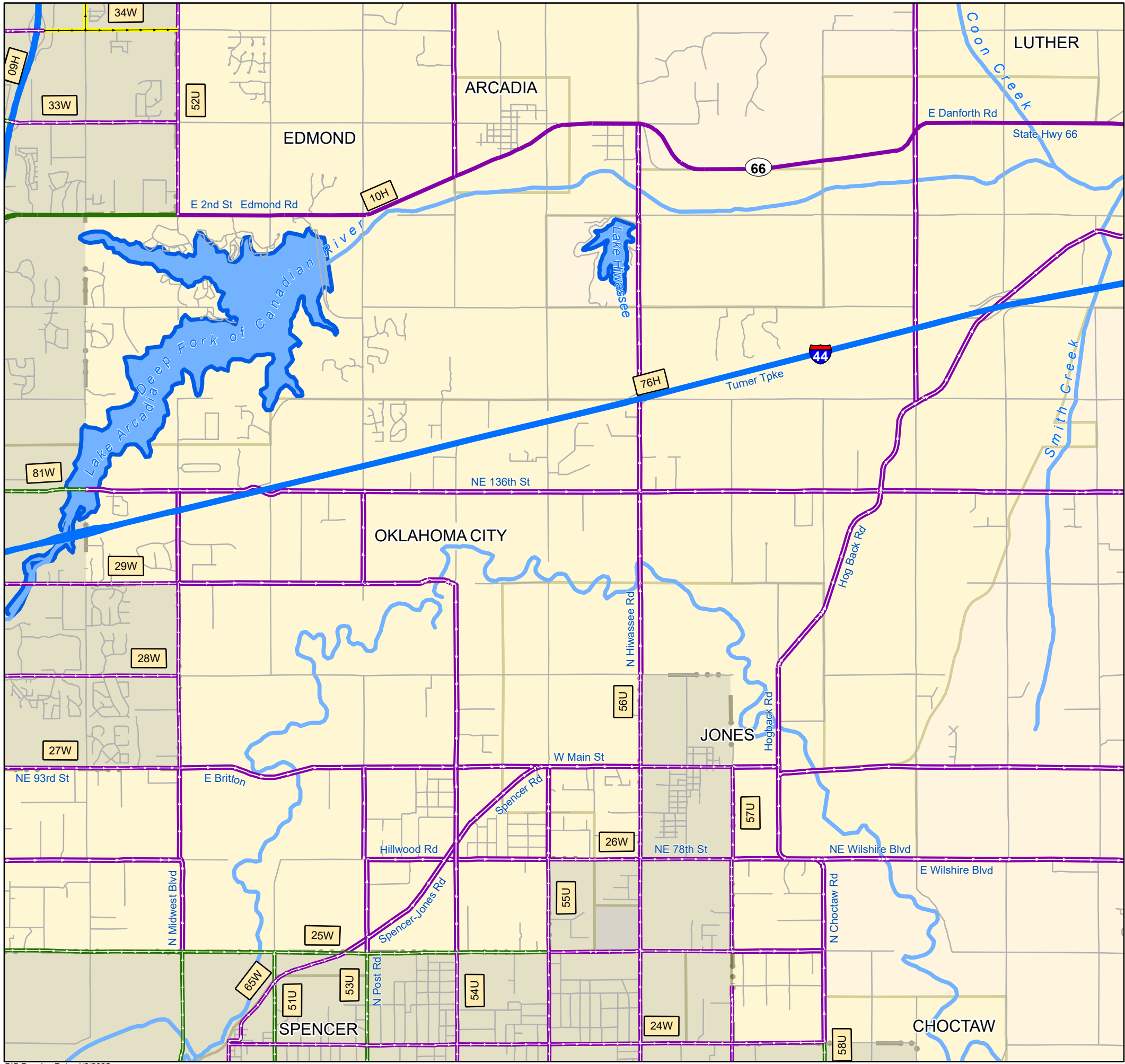
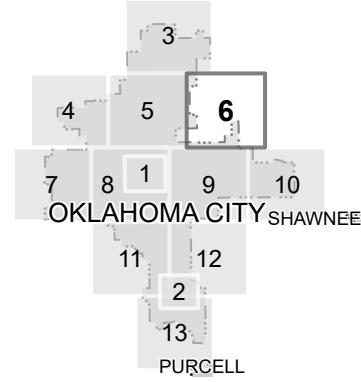
FC Revision Date: N/A

Functional Classification

- Interstate
- Other Freeway or Expressway
- Other Principal Arterial
- Minor Arterial
- Major Collector
- Minor Collector
- Local
- Inventory Direction Arrow*
- Proposed FC Route*
- Urban Areas
- Counties
- NLF ID UFC
- NLF ID RFC

* The color of the background or dots represents functional class for the Proposed FC Route and Inventory Direction Arrow.

All roads along urban area boundary are considered to be inside urban area unless noted otherwise on map.



OKLAHOMA CITY (Northeast) - Sheet 6 of 13

Urban Area Boundary* and Functional Classification

*Based on 2010 Adj. Census Boundary



PREPARED BY:
TRANSPORTATION CABINET OFFICE
OF INFORMATION TECHNOLOGY,
GEOSPATIAL DATA MANAGEMENT



CANADIAN & CLEVELAND & OKLAHOMA COUNTY

URBAN AREA

FHWA APPROVED:
 Date: May 10, 2013
 By: Elizabeth Romero
 Division Administrator, FHWA

CITY APPROVED:
 Date: May 30, 2013
 By: John G. Johnson
 Executive Director, ACOG

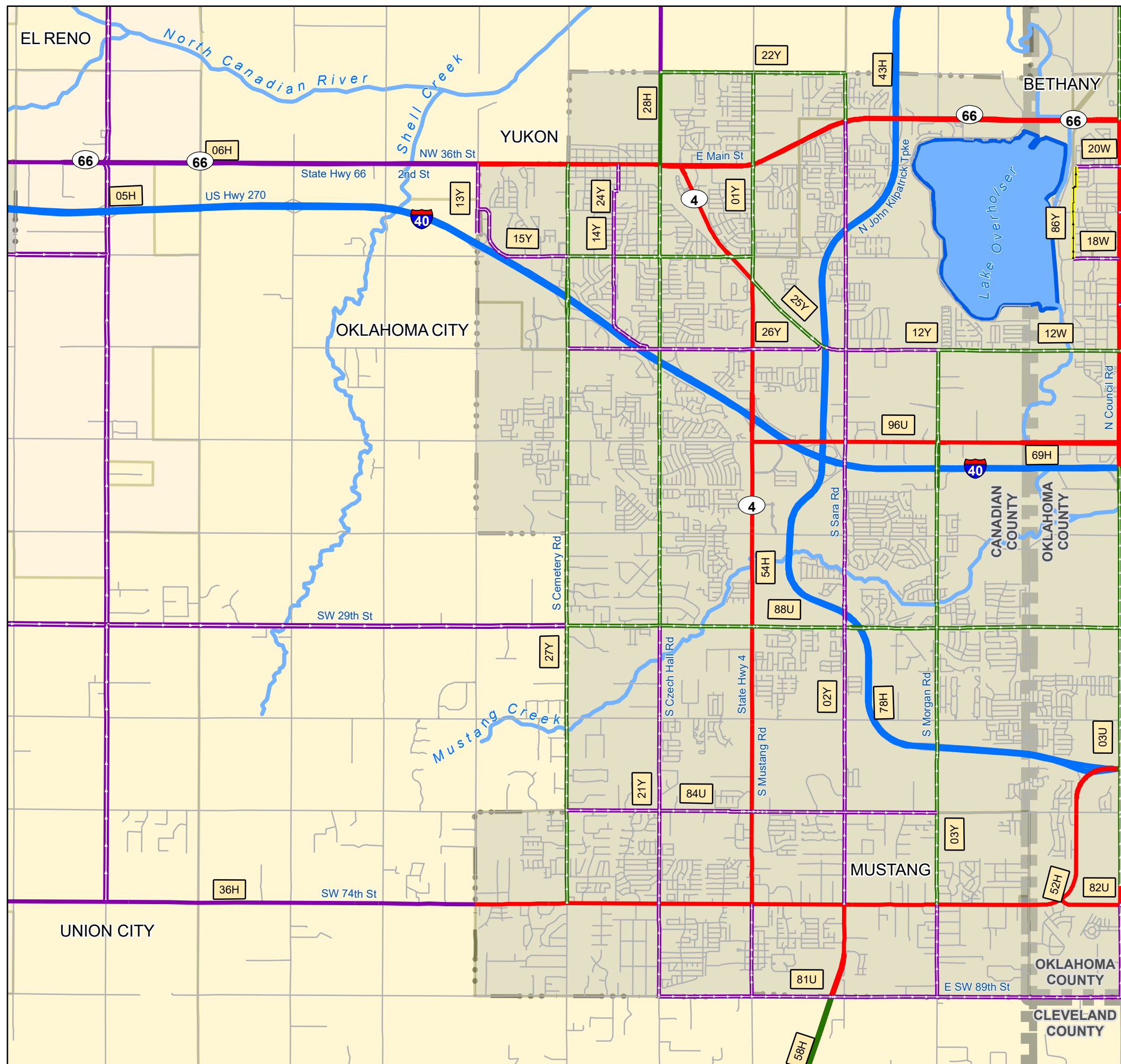
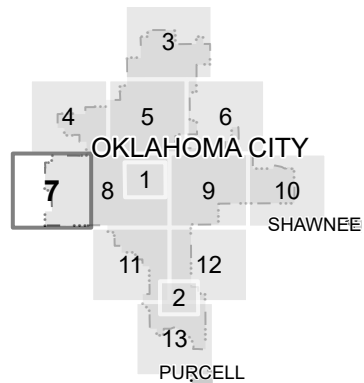
FC Revision Date: N/A

Functional Classification

- Interstate
- Other Freeway or Expressway
- Other Principal Arterial
- Minor Arterial
- Major Collector
- Minor Collector
- Local
- Inventory Direction Arrow*
- Proposed FC Route*
- Urban Areas
- Counties
- 12U NLF ID UFC
- 1234C NLF ID RFC

* The color of the background or dots represents functional class for the Proposed FC Route and Inventory Direction Arrow.

All roads along urban area boundary are considered to be inside urban area unless noted otherwise on map.



OKLAHOMA CITY (West) - Sheet 7 of 13

Urban Area Boundary* and Functional Classification

*Based on 2010 Adj. Census Boundary



PREPARED BY:
 TRANSPORTATION CABINET OFFICE
 OF INFORMATION TECHNOLOGY,
 GEOSPATIAL DATA MANAGEMENT



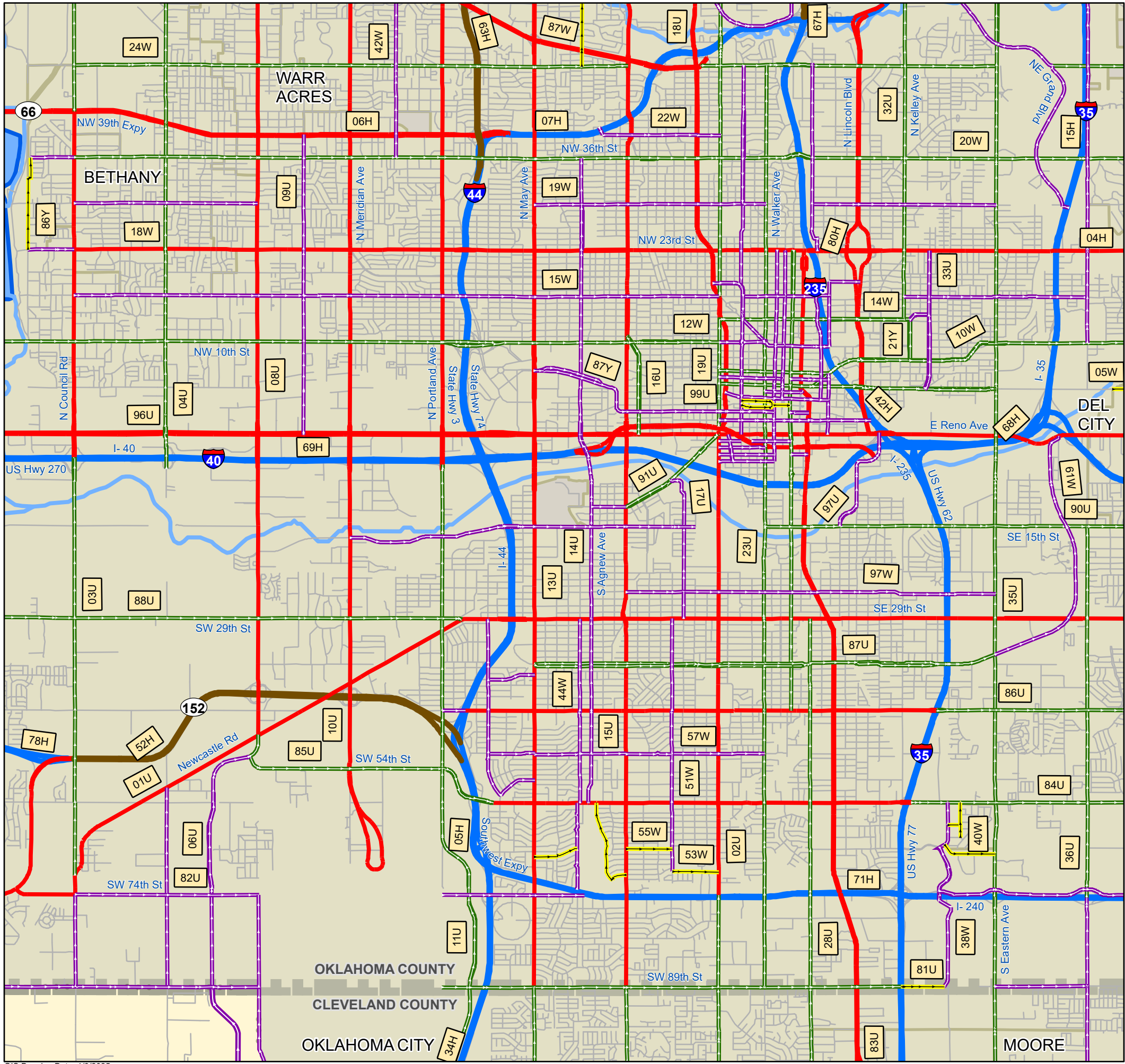
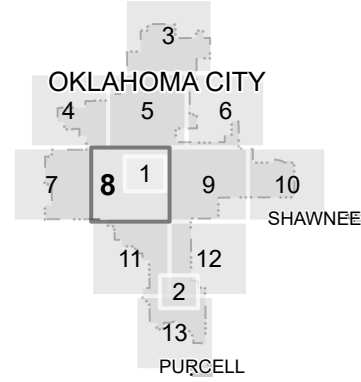
CLEVELAND & OKLAHOMA COUNTY

URBAN AREA

FHWA APPROVED:
Date: May 10, 2013
By: Elizabeth Romero
Division Administrator, FHWA

CITY APPROVED:
Date: May 30, 2013
By: John G. Johnson
Executive Director, ACOG

FC Revision Date: N/A



Functional Classification

- Interstate
- Other Freeway or Expressway
- Other Principal Arterial
- Minor Arterial
- Major Collector
- Minor Collector
- Local
- Inventory Direction Arrow*
- - - Proposed FC Route*
- Urban Areas
- Counties
- 12U NLF ID UFC
- 1234C NLF ID RFC

* The color of the background or dots represents functional class for the Proposed FC Route and Inventory Direction Arrow.

All roads along urban area boundary are considered to be inside urban area unless noted otherwise on map.



PREPARED BY:
TRANSPORTATION CABINET OFFICE
OF INFORMATION TECHNOLOGY
GEOSPATIAL DATA MANAGEMENT

GIS Drawing Date: 1/9/2025

OKLAHOMA CITY (West Central) - Sheet 8 of 13

Urban Area Boundary* and Functional Classification

*Based on 2010 Adj. Census Boundary



CLEVELAND & OKLAHOMA COUNTY

URBAN AREA

FHWA APPROVED:
Date: May 10, 2013
By: Elizabeth Romero
Division Administrator, FHWA

CITY APPROVED:
Date: May 30, 2013
By: John G. Johnson
Executive Director, ACOG

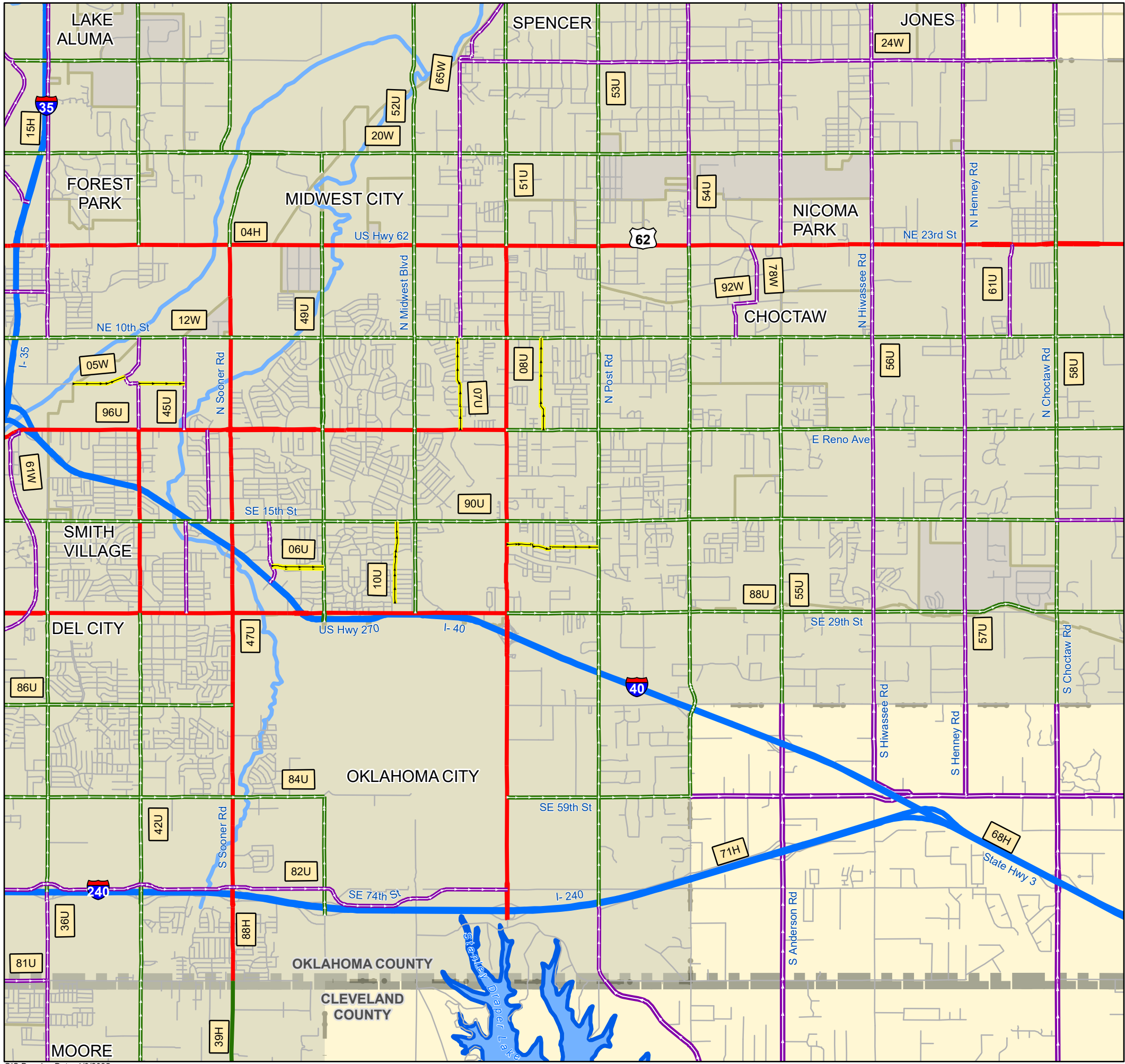
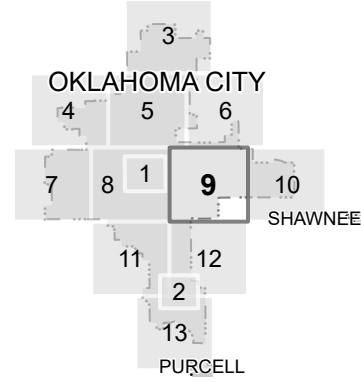
FC Revision Date: N/A

Functional Classification

- Interstate
- Other Freeway or Expressway
- Other Principal Arterial
- Minor Arterial
- Major Collector
- Minor Collector
- Local
- Inventory Direction Arrow*
- Proposed FC Route*
- Urban Areas
- Counties
- NLF ID UFC
- NLF ID RFC

* The color of the background or dots represents functional class for the Proposed FC Route and Inventory Direction Arrow.

All roads along urban area boundary are considered to be inside urban area unless noted otherwise on map.



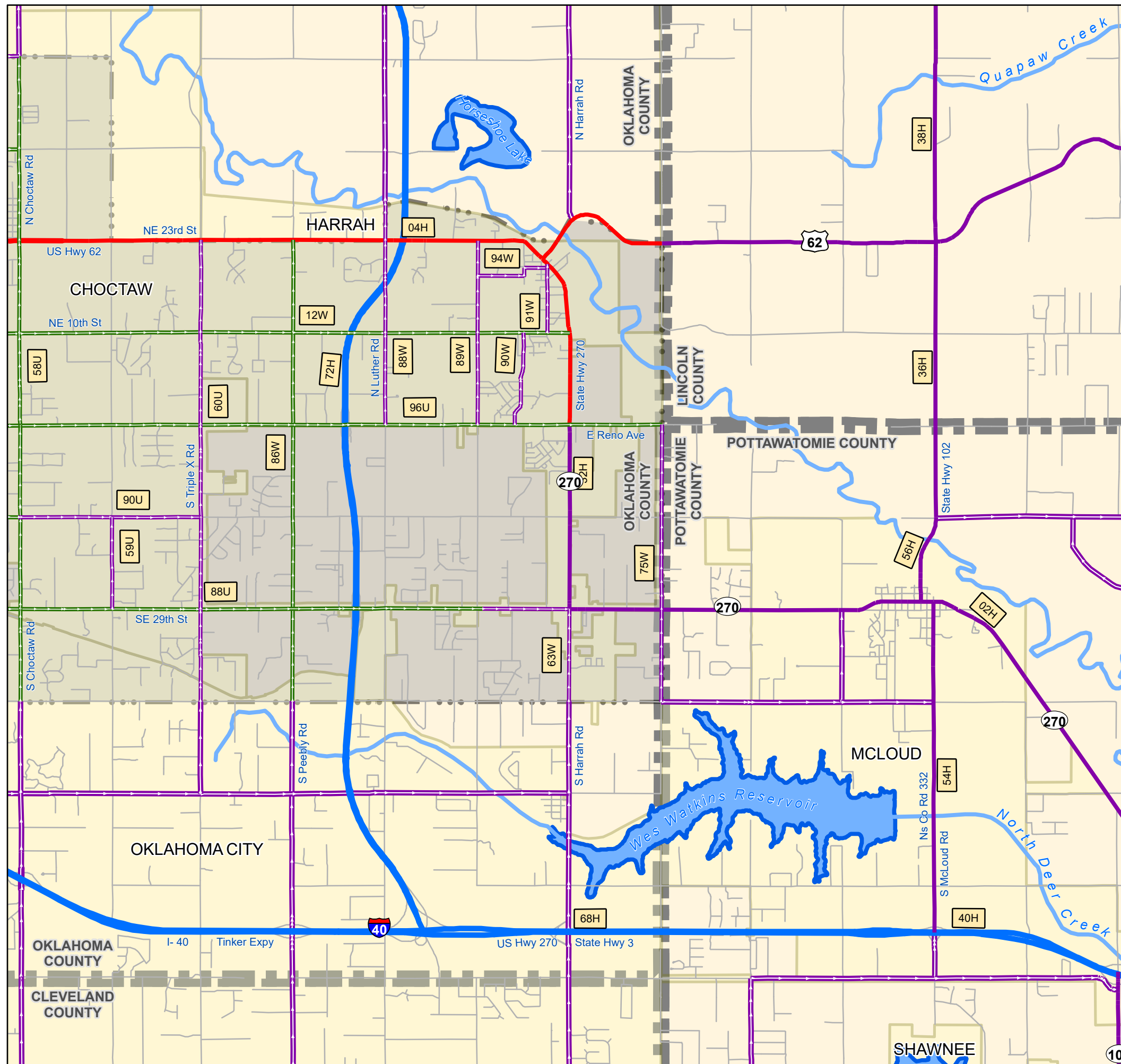
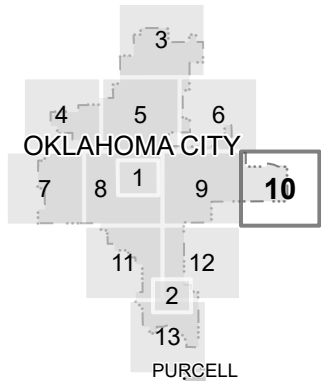
PREPARED BY:
TRANSPORTATION CABINET OFFICE
OF INFORMATION TECHNOLOGY,
GEOSPATIAL DATA MANAGEMENT

GIS Drawing Date: 1/9/2025

OKLAHOMA CITY (East Central) - Sheet 9 of 13

Urban Area Boundary* and Functional Classification

*Based on 2010 Adj. Census Boundary



CLEVELAND & LINCOLN & OKLAHOMA & POTTAWATOMIE COUNTY

URBAN AREA
FHWA APPROVED:
Date: May 10, 2013
By: Elizabeth Romero
Division Administrator, FHWA
CITY APPROVED:
Date: May 30, 2013
By: John G. Johnson
Executive Director, ACOG
FC Revision Date: N/A

Functional Classification

- Interstate
- Other Freeway or Expressway
- Other Principal Arterial
- Minor Arterial
- Major Collector
- Minor Collector
- Local
- Inventory Direction Arrow*
- Proposed FC Route*
- Urban Areas
- Counties
- NLF ID UFC
- NLF ID RFC

* The color of the background or dots represents functional class for the Proposed FC Route and Inventory Direction Arrow.

All roads along urban area boundary are considered to be inside urban area unless noted otherwise on map.

OKLAHOMA CITY (East) - Sheet 10 of 13

Urban Area Boundary* and Functional Classification

*Based on 2010 Adj. Census Boundary



PREPARED BY:
TRANSPORTATION CABINET OFFICE
OF INFORMATION TECHNOLOGY
GEOSPATIAL DATA MANAGEMENT



CLEVELAND & MCCLAIN COUNTY

URBAN AREA

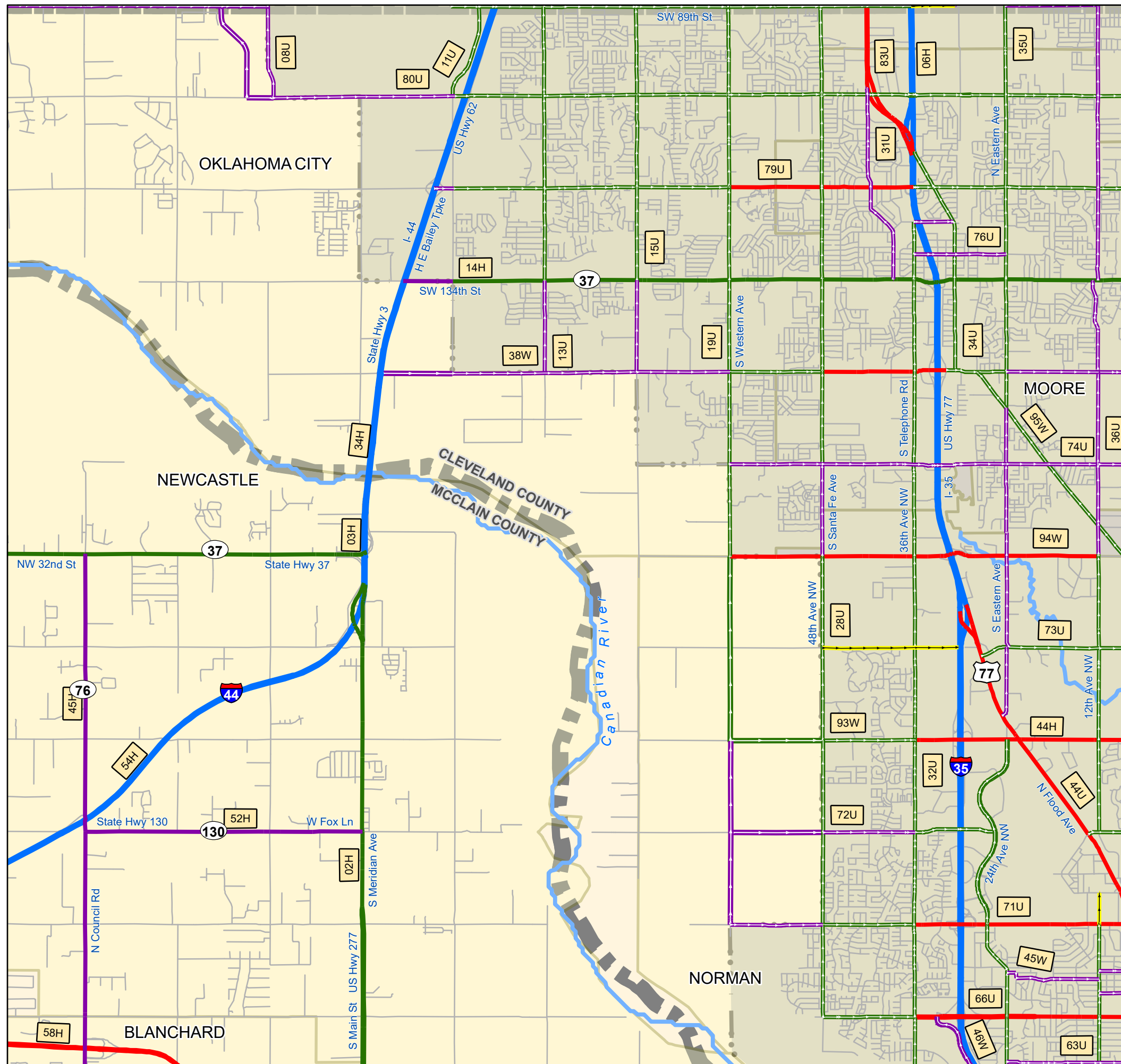
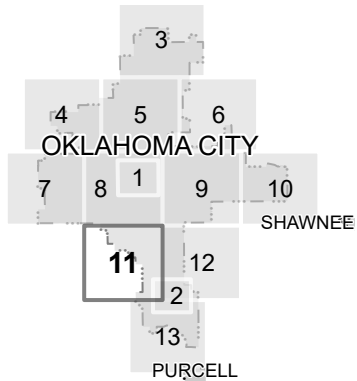
FHWA APPROVED:
 Date: May 10, 2013
 By: Elizabeth Romero
 Division Administrator, FHWA
CITY APPROVED:
 Date: May 30, 2013
 By: John G. Johnson
 Executive Director, ACOG
 FC Revision Date: N/A

Functional Classification

- Interstate
- Other Freeway or Expressway
- Other Principal Arterial
- Minor Arterial
- Major Collector
- Minor Collector
- Local
- Inventory Direction Arrow*
- Proposed FC Route*
- Urban Areas
- Counties
- NLF ID UFC
- NLF ID RFC

* The color of the background or dots represents functional class for the Proposed FC Route and Inventory Direction Arrow.

All roads along urban area boundary are considered to be inside urban area unless noted otherwise on map.



OKLAHOMA CITY (Southwest) - Sheet 11 of 13

Urban Area Boundary* and Functional Classification

*Based on 2010 Adj. Census Boundary



PREPARED BY:
 TRANSPORTATION CABINET OFFICE
 OF INFORMATION TECHNOLOGY,
 GEOSPATIAL DATA MANAGEMENT



CLEVELAND COUNTY














URBAN AREA

FHWA APPROVED:
 Date: May 10, 2013
 By: Elizabeth Romero
 Division Administrator, FHWA

CITY APPROVED:
 Date: May 30, 2013
 By: John G. Johnson
 Executive Director, ACOG

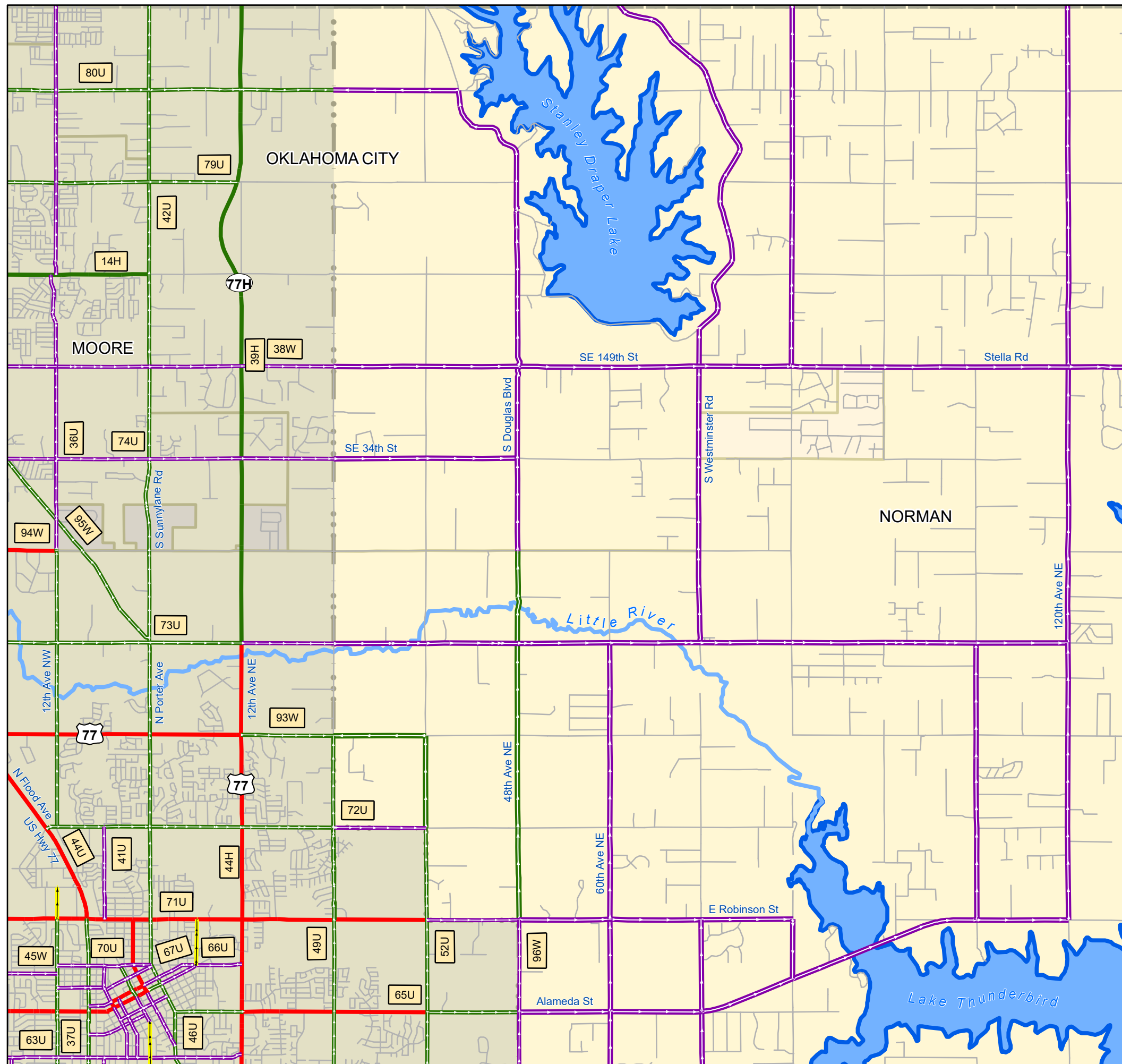
FC Revision Date: N/A

Functional Classification

-  Interstate
-  Other Freeway or Expressway
-  Other Principal Arterial
-  Minor Arterial
-  Major Collector
-  Minor Collector
-  Local
-  Inventory Direction Arrow*
-  Proposed FC Route*
-  Urban Areas
-  Counties
-  12U NLF ID UFC
-  1234C NLF ID RFC

* The color of the background or dots represents functional class for the Proposed FC Route and Inventory Direction Arrow.

All roads along urban area boundary are considered to be inside urban area unless noted otherwise on map.



OKLAHOMA CITY

(Southeast) - Sheet 12 of 13

Urban Area Boundary* and Functional Classification

*Based on 2010 Adj. Census Boundary



PREPARED BY:
 TRANSPORTATION CABINET OFFICE
 OF INFORMATION TECHNOLOGY,
 GEOSPATIAL DATA MANAGEMENT

GIS Drawing Date: 1/9/2025



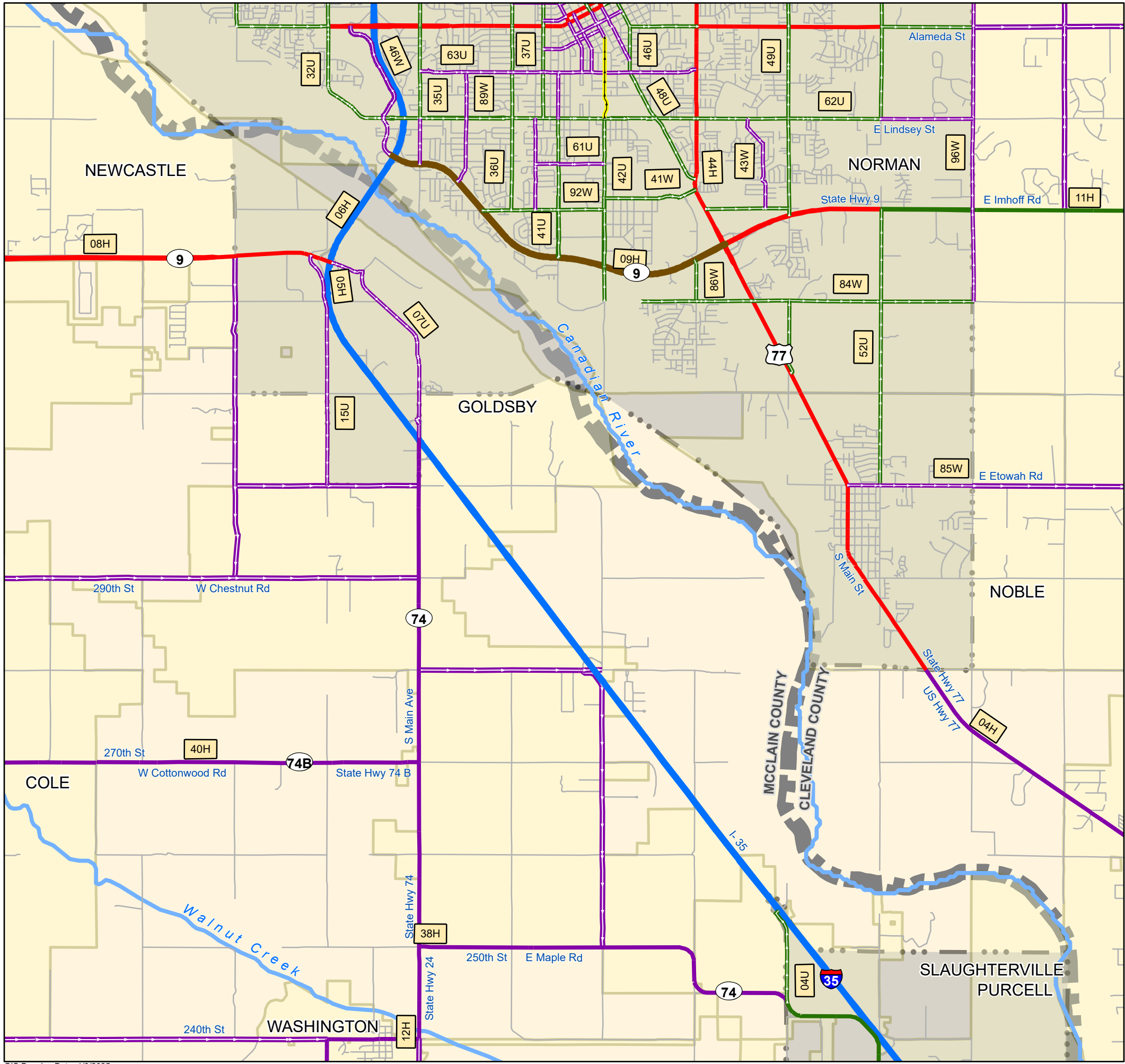
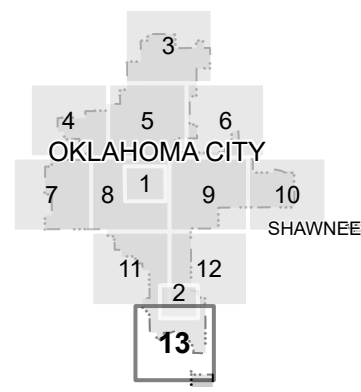
CLEVELAND & MCCLAIN COUNTY

URBAN AREA

FHWA APPROVED:
 Date: May 10, 2013
 By: Elizabeth Romero
 Division Administrator, FHWA

CITY APPROVED:
 Date: May 30, 2013
 By: John G. Johnson
 Executive Director, ACOG

FC Revision Date: N/A



Functional Classification

- Interstate
- Other Freeway or Expressway
- Other Principal Arterial
- Minor Arterial
- Major Collector
- Minor Collector
- Local
- ➔ Inventory Direction Arrow*
- - - Proposed FC Route*
- Urban Areas
- Counties
- 12U NLF ID UFC
- 1234C NLF ID RFC

* The color of the background or dots represents functional class for the Proposed FC Route and Inventory Direction Arrow.

All roads along urban area boundary are considered to be inside urban area unless noted otherwise on map.

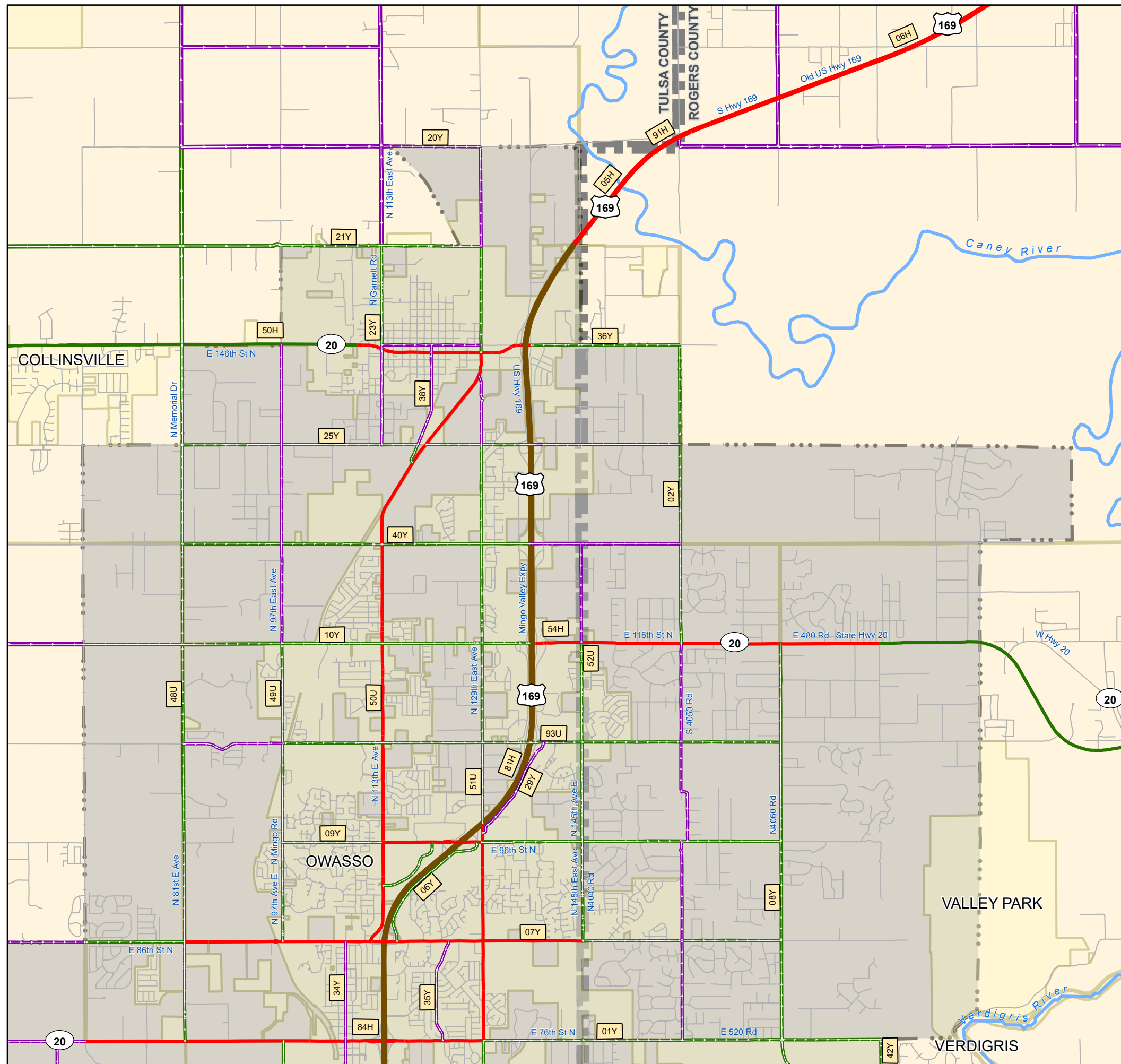
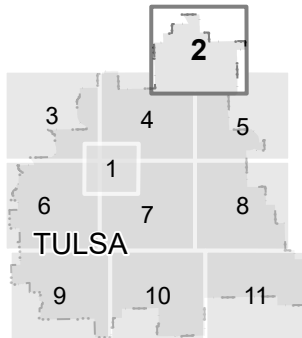
OKLAHOMA CITY (South) - Sheet 13 of 13

Urban Area Boundary* and Functional Classification

*Based on 2010 Adj. Census Boundary



PREPARED BY:
 TRANSPORTATION CABINET OFFICE
 OF INFORMATION TECHNOLOGY,
 GEOSPATIAL DATA MANAGEMENT



ROGERS & TULSA COUNTY

URBAN AREA

FHWA APPROVED:
Date: April 09, 2013
By: Elizabeth Romero
Division Administrator, FHWA
CITY APPROVED:
Date: April 26, 2013
By: Rich Brierre
Executive Director, INCOG
FC Revision Date: N/A

Functional Classification

- Interstate
- Other Freeway or Expressway
- Other Principal Arterial
- Minor Arterial
- Major Collector
- Minor Collector
- Local
- Inventory Direction Arrow*
- Proposed FC Route*
- Urban Areas
- Counties
- 12U NLF ID UFC
- 1234C NLF ID RFC

* The color of the background or dots represents functional class for the Proposed FC Route and Inventory Direction Arrow.

All roads along urban area boundary are considered to be inside urban area unless noted otherwise on map.

TULSA

(North) - Sheet 2 of 11

Urban Area Boundary* and Functional Classification

*Based on 2010 Adj. Census Boundary



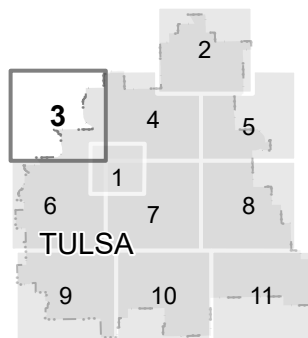
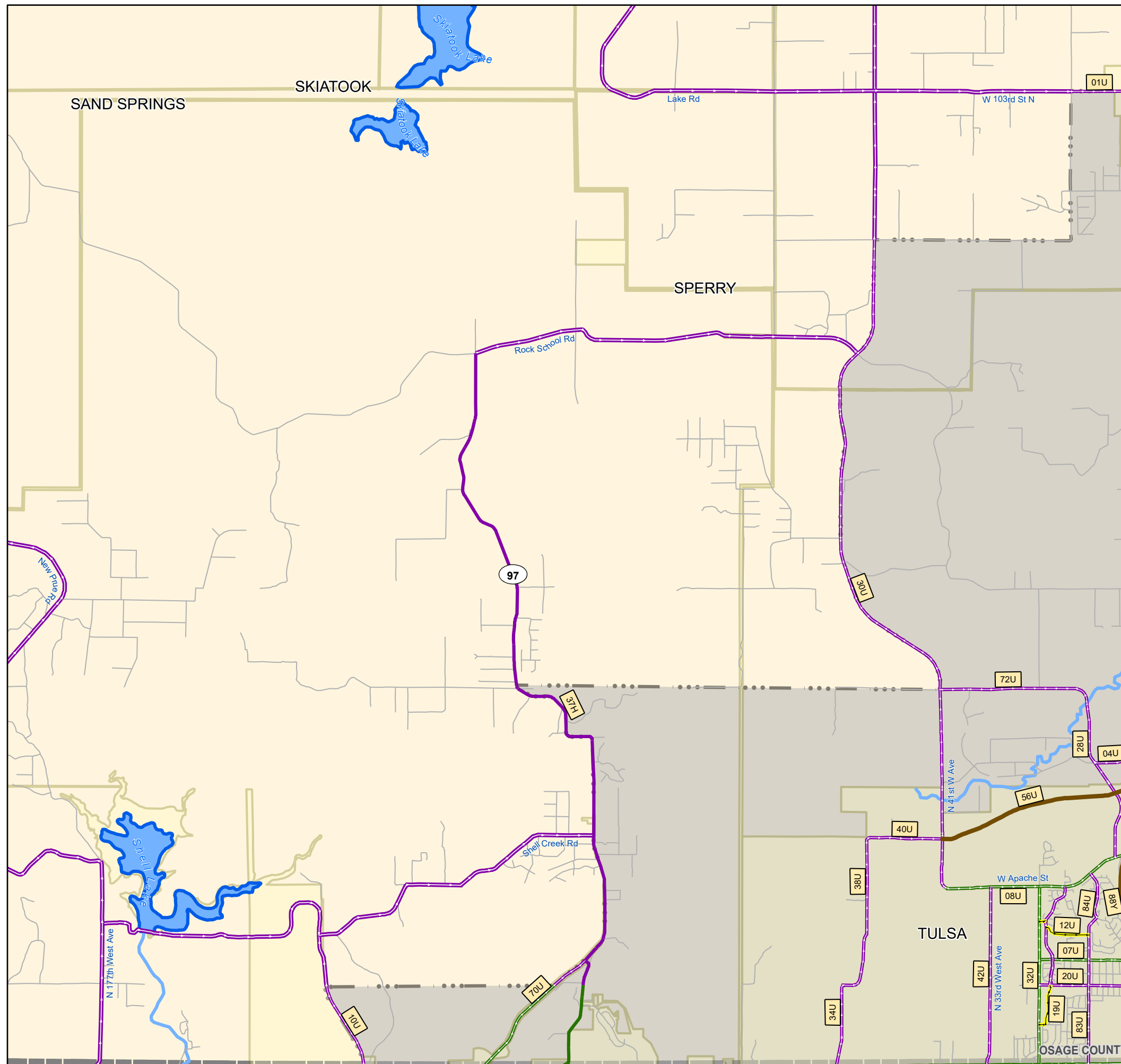
OKLAHOMA
ODOT • OTA

PREPARED BY:
TRANSPORTATION CABINET OFFICE
OF INFORMATION TECHNOLOGY,
GEOSPATIAL DATA MANAGEMENT

GIS Drawing Date: 1/9/2025



OSAGE COUNTY



URBAN AREA

FHWA APPROVED:
 Date: April 09, 2013
 By: Elizabeth Romero
 Division Administrator, FHWA

CITY APPROVED:
 Date: April 26, 2013
 By: Rich Brierre
 Executive Director, INCOG

FC Revision Date: N/A

- Functional Classification**
- Interstate
 - Other Freeway or Expressway
 - Other Principal Arterial
 - Minor Arterial
 - Major Collector
 - Minor Collector
 - Local
 - Inventory Direction Arrow*
 - Proposed FC Route*
 - Urban Areas
 - Counties
 - 12U NLF ID UFC
 - 1234C NLF ID RFC

* The color of the background or dots represents functional class for the Proposed FC Route and Inventory Direction Arrow.

All roads along urban area boundary are considered to be inside urban area unless noted otherwise on map.

TULSA

(Northwest) - Sheet 3 of 11

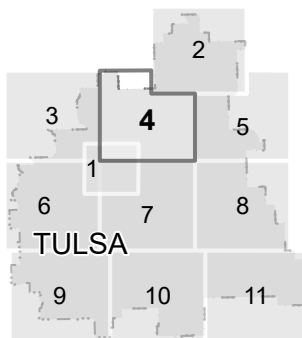

Urban Area Boundary* and Functional Classification

*Based on 2010 Adj. Census Boundary



PREPARED BY:
 TRANSPORTATION CABINET OFFICE
 OF INFORMATION TECHNOLOGY,
 GEOSPATIAL DATA MANAGEMENT

GIS Drawing Date: 1/9/2025



OSAGE & TULSA COUNTY

URBAN AREA

FHWA APPROVED:
 Date: April 09, 2013
 By: Elizabeth Romero
 Division Administrator, FHWA

CITY APPROVED:
 Date: April 26, 2013
 By: Rich Brierre
 Executive Director, INCOG

FC Revision Date: N/A

Functional Classification

- Interstate
- Other Freeway or Expressway
- Other Principal Arterial
- Minor Arterial
- Major Collector
- Minor Collector
- Local
- Inventory Direction Arrow*
- Proposed FC Route*
- Urban Areas
- Counties
- NLF ID UFC
- NLF ID RFC

* The color of the background or dots represents functional class for the Proposed FC Route and Inventory Direction Arrow.

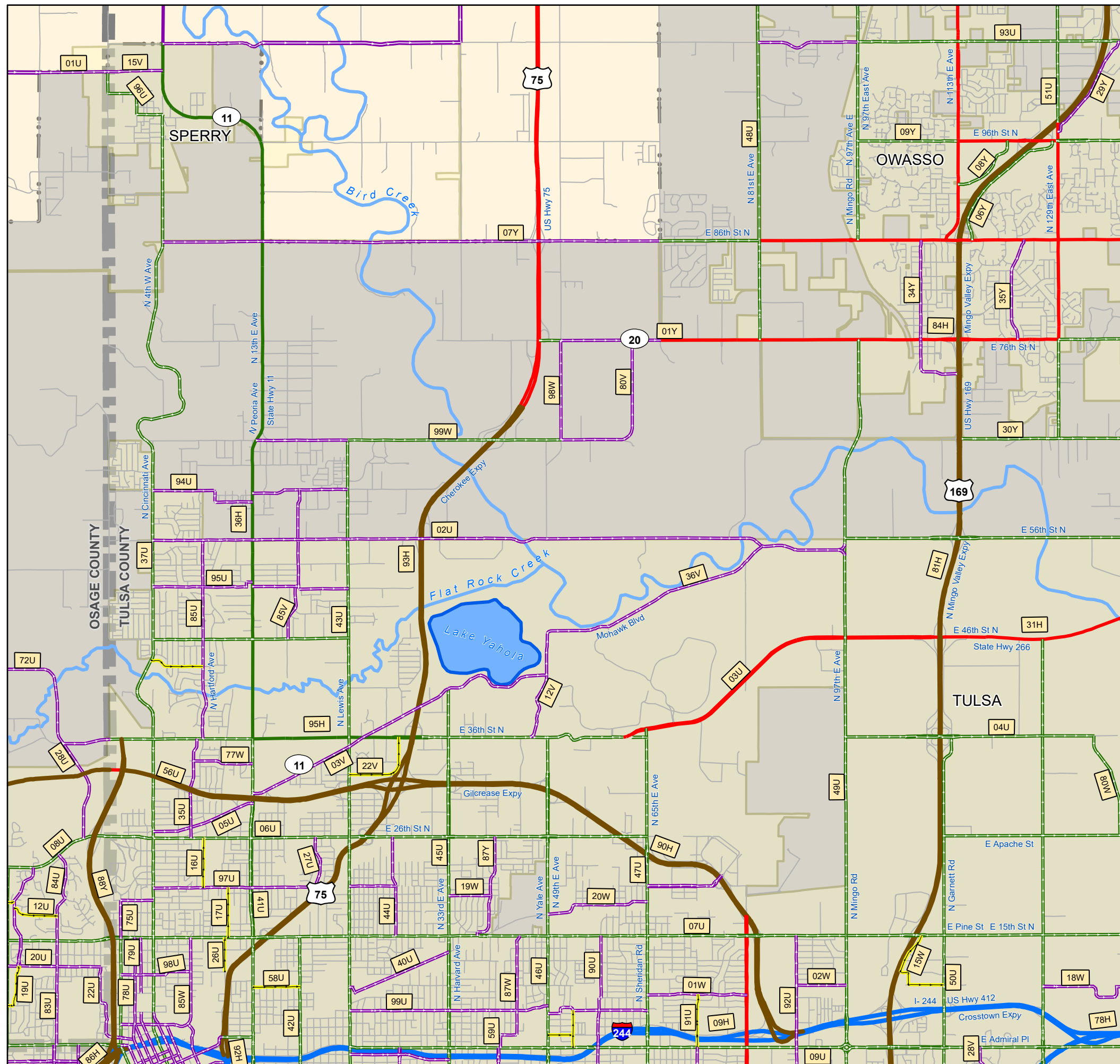
All roads along urban area boundary are considered to be inside urban area unless noted otherwise on map.

TULSA

(North Central) - Sheet 4 of 11

Urban Area Boundary* and Functional Classification

*Based on 2010 Adj. Census Boundary



GIS Drawing Date: 1/9/2025



OKLAHOMA
 ODOT • OTA

PREPARED BY:
 TRANSPORTATION CABINET OFFICE
 OF INFORMATION TECHNOLOGY
 GEOSPATIAL DATA MANAGEMENT



ROGERS & TULSA & WAGONER COUNTY

URBAN AREA

FHWA APPROVED:
 Date: April 09, 2013
 By: Elizabeth Romero
 Division Administrator, FHWA
 CITY APPROVED:
 Date: April 26, 2013
 By: Rich Brierre
 Executive Director, INCOG
 FC Revision Date: N/A

Functional Classification

- Interstate
- Other Freeway or Expressway
- Other Principal Arterial
- Minor Arterial
- Major Collector
- Minor Collector
- Local
- Inventory Direction Arrow*
- Proposed FC Route*
- Urban Areas
- Counties
- NLF ID UFC
- NLF ID RFC

* The color of the background or dots represents functional class for the Proposed FC Route and Inventory Direction Arrow.

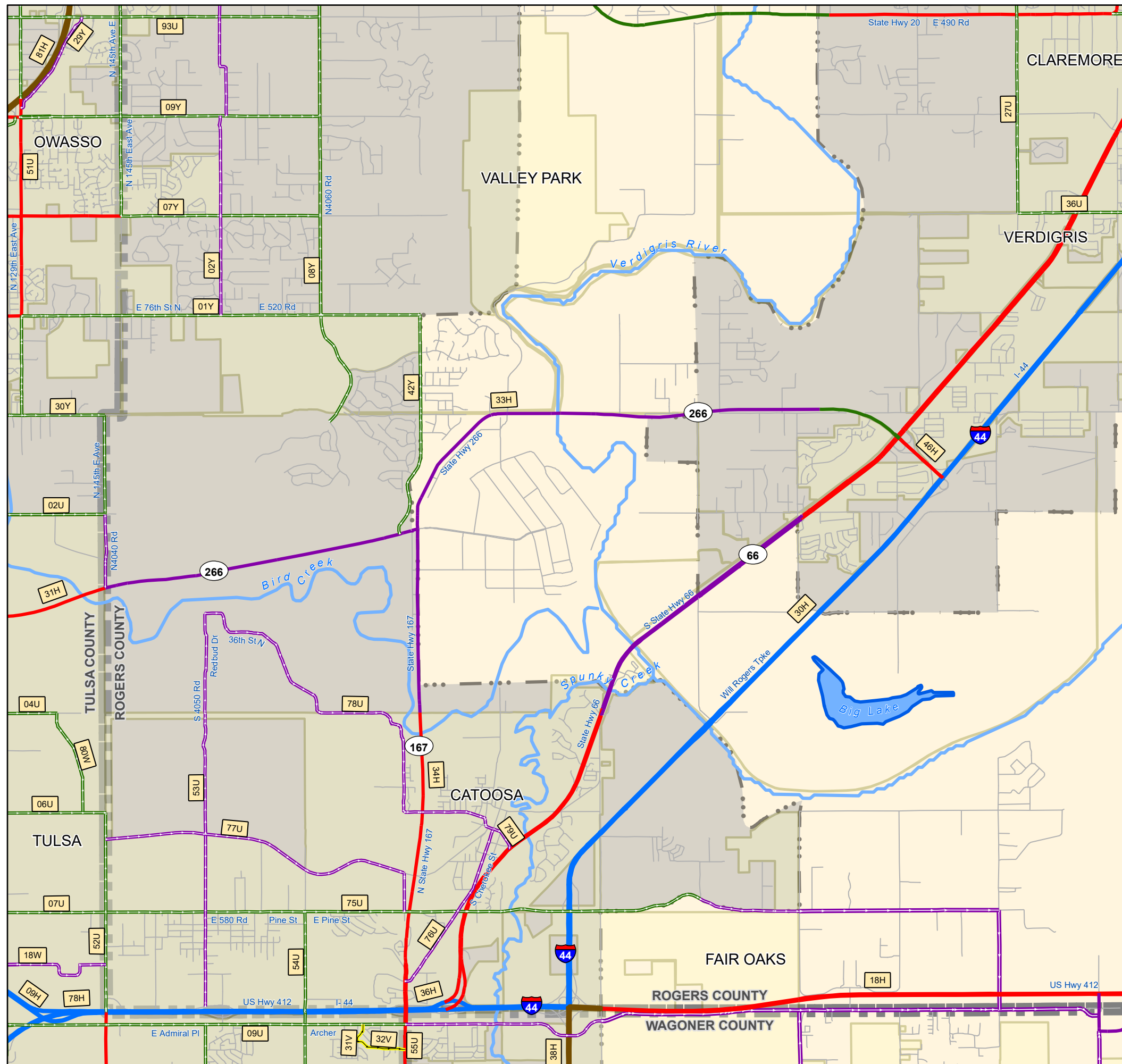
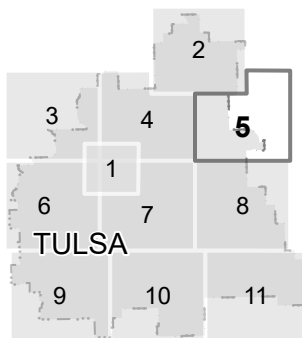
All roads along urban area boundary are considered to be inside urban area unless noted otherwise on map.

TULSA

(Northeast) - Sheet 5 of 11

Urban Area Boundary* and Functional Classification

*Based on 2010 Adj. Census Boundary



GIS Drawing Date: 1/9/2025



OKLAHOMA
 ODOT • OTA

PREPARED BY:
 TRANSPORTATION CABINET OFFICE
 OF INFORMATION TECHNOLOGY
 GEOSPATIAL DATA MANAGEMENT



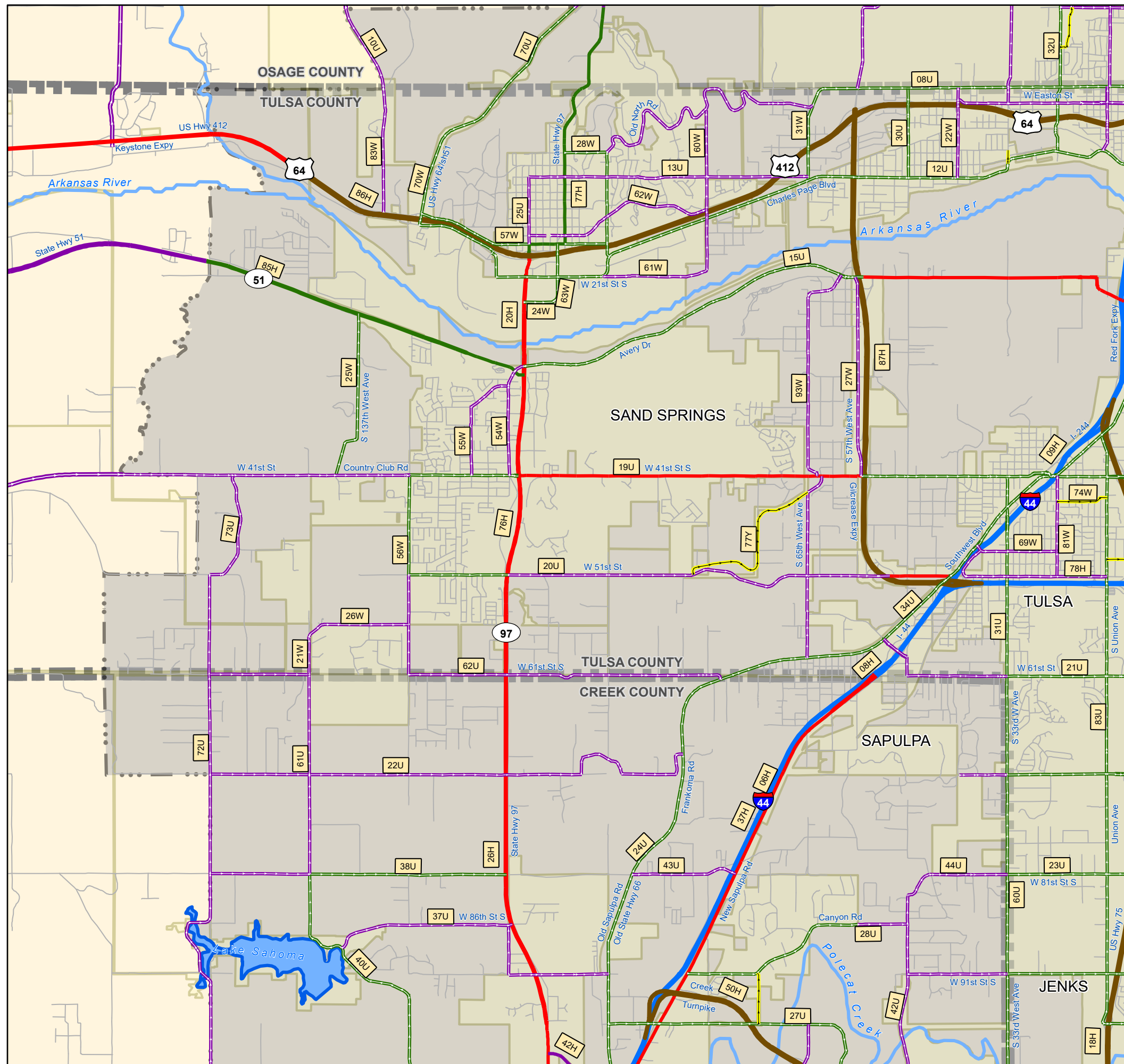
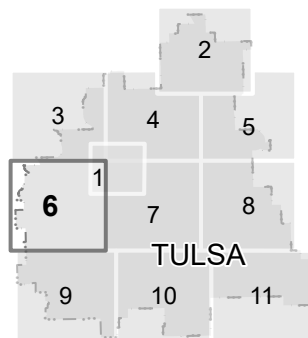
CREEK & OSAGE & TULSA COUNTY

URBAN AREA

FHWA APPROVED:
Date: April 09, 2013
By: Elizabeth Romero
Division Administrator, FHWA

CITY APPROVED:
Date: April 26, 2013
By: Rich Brierre
Executive Director, INCOG

FC Revision Date: N/A



- Functional Classification**
- Interstate
 - Other Freeway or Expressway
 - Other Principal Arterial
 - Minor Arterial
 - Major Collector
 - Minor Collector
 - Local
 - Inventory Direction Arrow*
 - - - Proposed FC Route*
 - Urban Areas
 - Counties
 - 12U NLF ID UFC
 - 1234C NLF ID RFC

* The color of the background or dots represents functional class for the Proposed FC Route and Inventory Direction Arrow.

All roads along urban area boundary are considered to be inside urban area unless noted otherwise on map.


TULSA (West Central) - Sheet 6 of 11

Urban Area Boundary* and Functional Classification

*Based on 2010 Adj. Census Boundary



PREPARED BY:
TRANSPORTATION CABINET OFFICE
OF INFORMATION TECHNOLOGY
GEOSPATIAL DATA MANAGEMENT



OSAGE & TULSA COUNTY

URBAN AREA

FHWA APPROVED:
Date: April 09, 2013
By: Elizabeth Romero
Division Administrator, FHWA

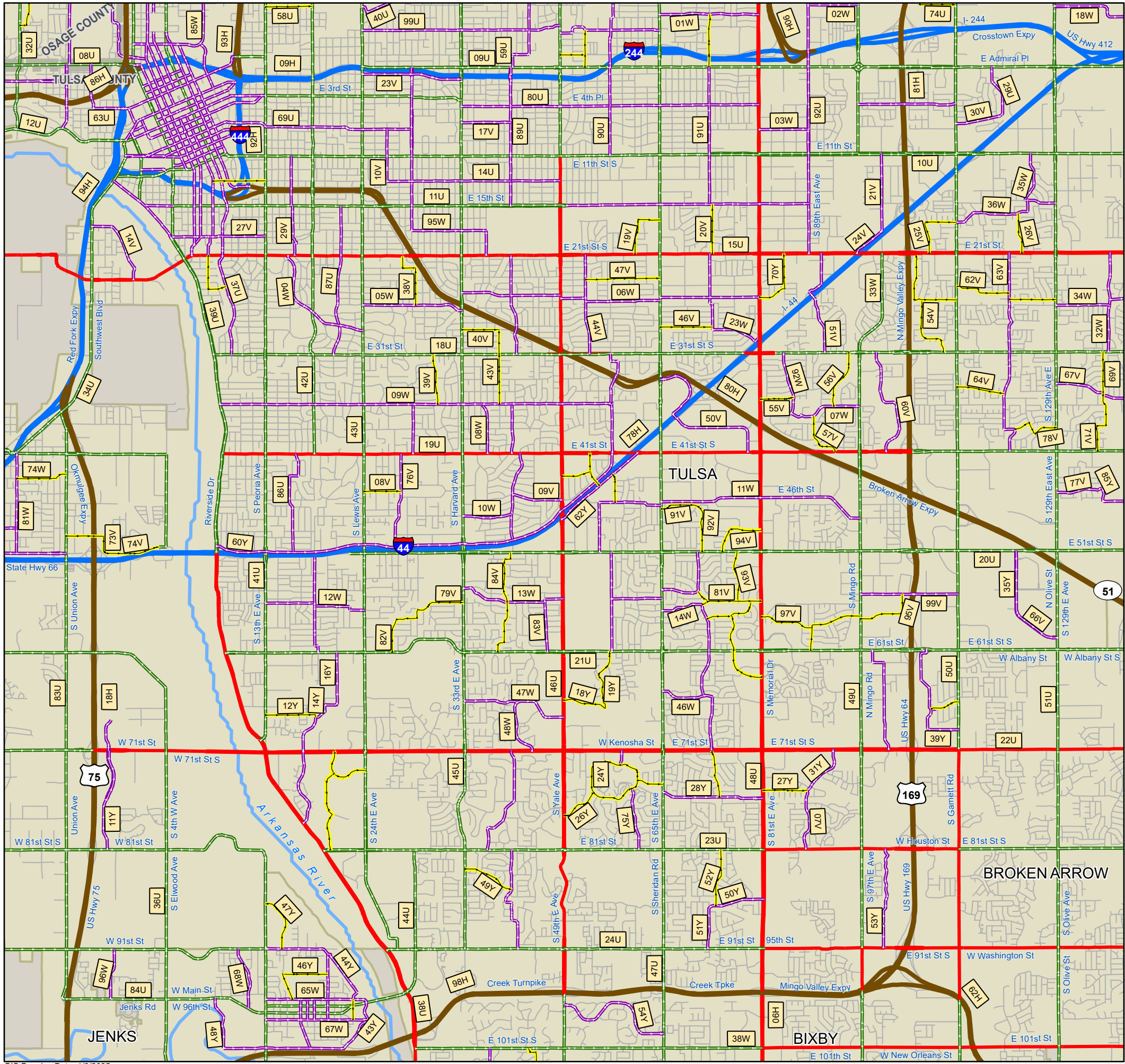
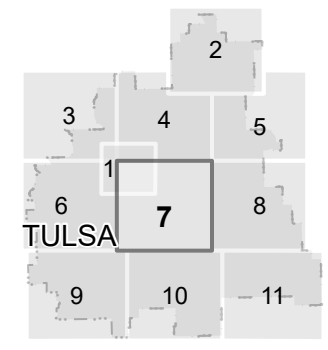
CITY APPROVED:
Date: April 26, 2013
By: Rich Brierre
Executive Director, INCOG

FC Revision Date: N/A

- Functional Classification**
- Interstate
 - Other Freeway or Expressway
 - Other Principal Arterial
 - Minor Arterial
 - Major Collector
 - Minor Collector
 - Local
 - Inventory Direction Arrow*
 - Proposed FC Route*
 - Urban Areas
 - Counties
 - NLF ID UFC
 - NLF ID RFC

* The color of the background or dots represents functional class for the Proposed FC Route and Inventory Direction Arrow.

All roads along urban area boundary are considered to be inside urban area unless noted otherwise on map.



TULSA (Central) - Sheet 7 of 11

Urban Area Boundary* and Functional Classification

*Based on 2010 Adj. Census Boundary



PREPARED BY:
TRANSPORTATION CABINET OFFICE
OF INFORMATION TECHNOLOGY
GEOSPATIAL DATA MANAGEMENT

GIS Drawing Date: 1/9/2025



TULSA & WAGONER COUNTY

URBAN AREA

FHWA APPROVED:
Date: April 09, 2013
By: Elizabeth Romero
Division Administrator, FHWA

CITY APPROVED:
Date: April 26, 2013
By: Rich Brierre
Executive Director, INCOG

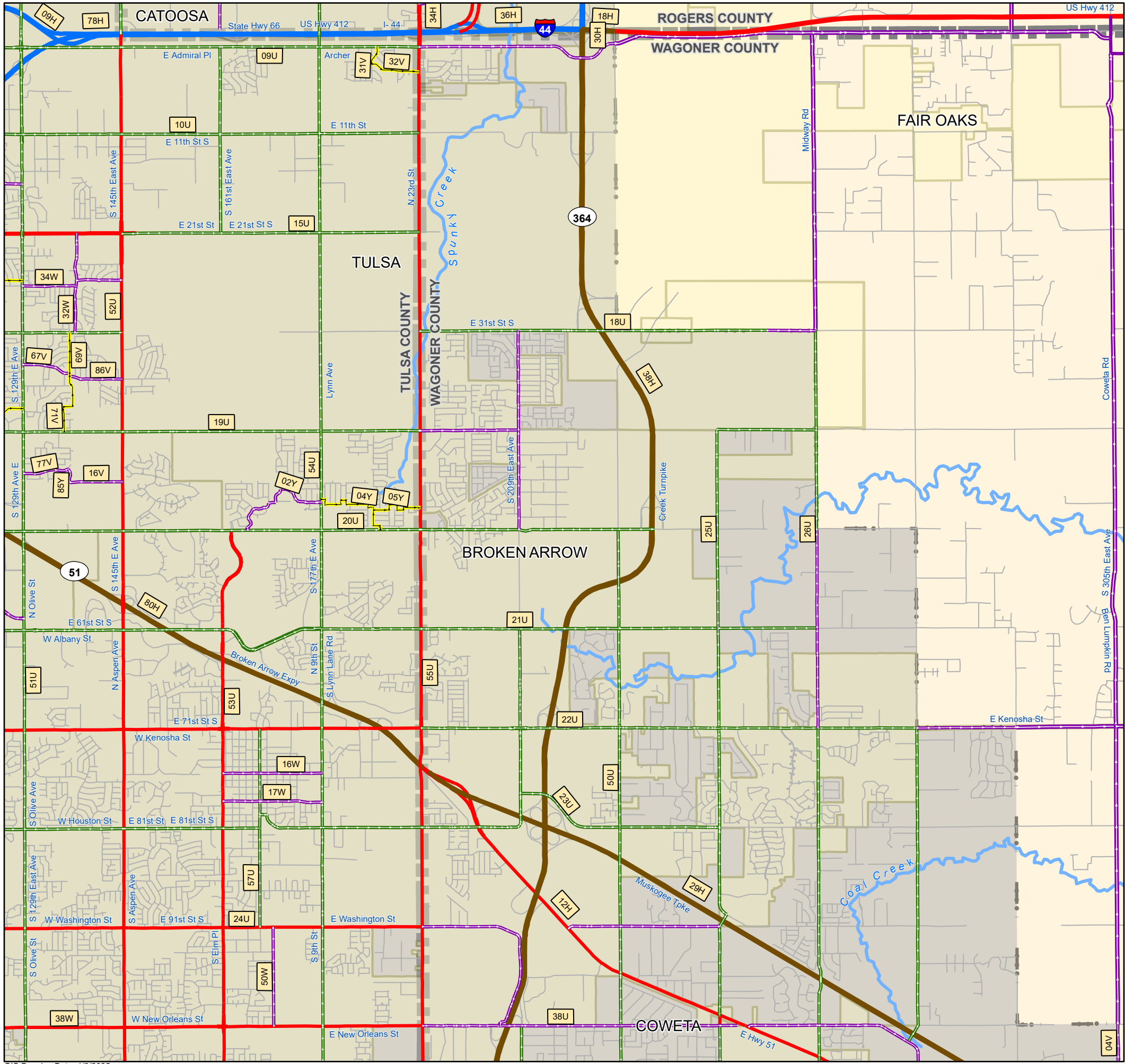
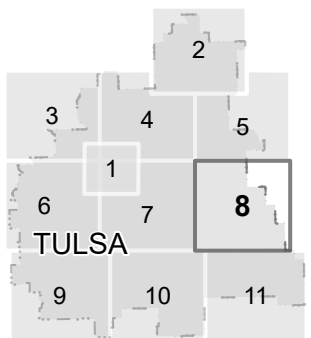
FC Revision Date: N/A

Functional Classification

- Interstate
- Other Freeway or Expressway
- Other Principal Arterial
- Minor Arterial
- Major Collector
- Minor Collector
- Local
- Inventory Direction Arrow*
- Proposed FC Route*
- Urban Areas
- Counties
- NLF ID UFC
- NLF ID RFC

* The color of the background or dots represents functional class for the Proposed FC Route and Inventory Direction Arrow.

All roads along urban area boundary are considered to be inside urban area unless noted otherwise on map.




TULSA (East Central) - Sheet 8 of 11

Urban Area Boundary* and Functional Classification

*Based on 2010 Adj. Census Boundary



PREPARED BY:
TRANSPORTATION CABINET OFFICE
OF INFORMATION TECHNOLOGY
GEOSPATIAL DATA MANAGEMENT



CREEK & TULSA COUNTY














URBAN AREA

FHWA APPROVED:
 Date: April 09, 2013
 By: Elizabeth Romero
 Division Administrator, FHWA

CITY APPROVED:
 Date: April 26, 2013
 By: Rich Brierre
 Executive Director, INCOG

FC Revision Date: N/A

Functional Classification

-  Interstate
-  Other Freeway or Expressway
-  Other Principal Arterial
-  Minor Arterial
-  Major Collector
-  Minor Collector
-  Local
-  Inventory Direction Arrow*
-  Proposed FC Route*
-  Urban Areas
-  Counties
-  12U NLF ID UFC
-  1234C NLF ID RFC

* The color of the background or dots represents functional class for the Proposed FC Route and Inventory Direction Arrow.

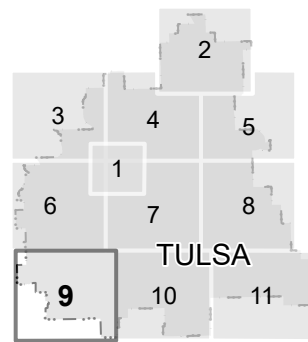
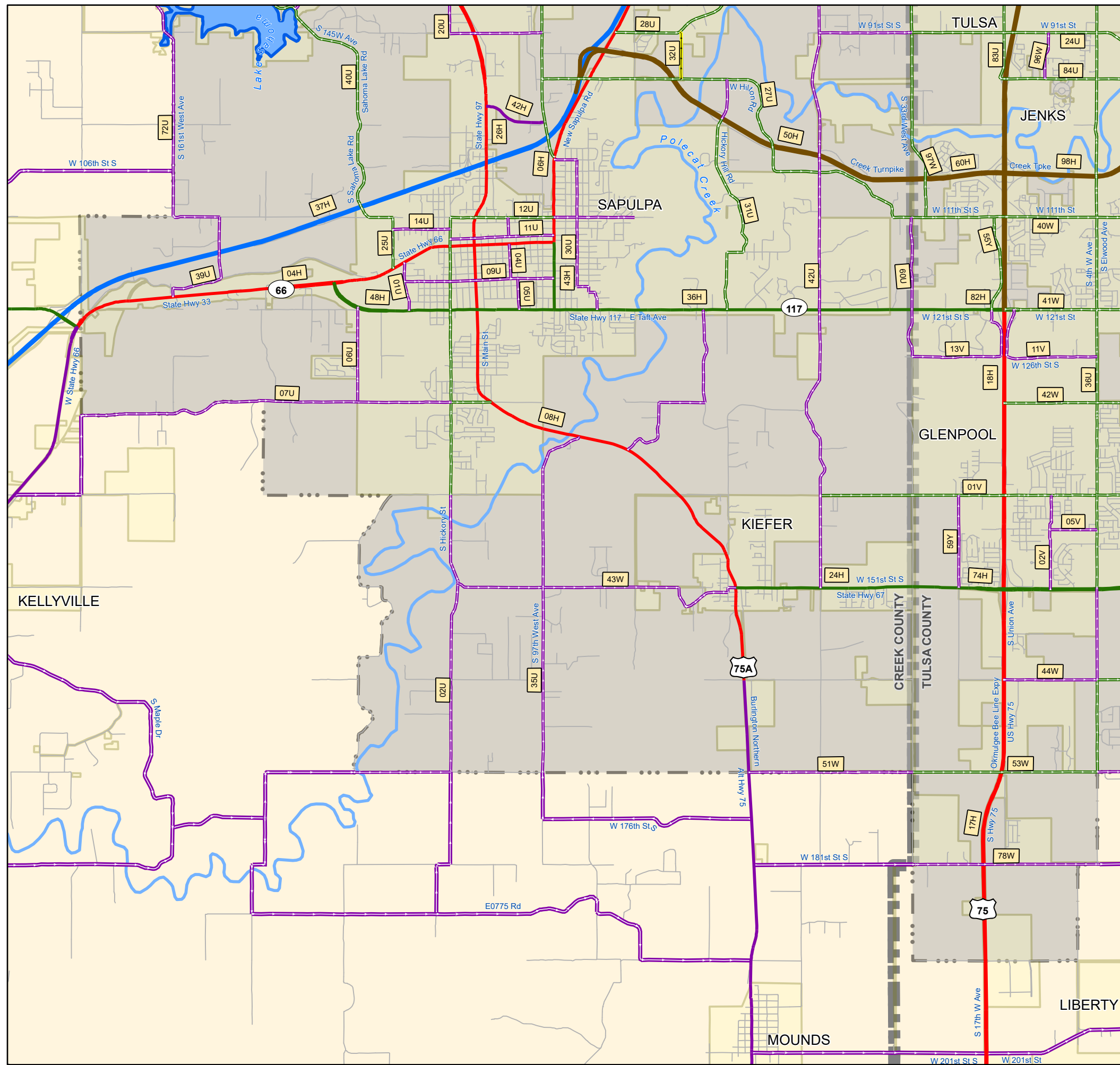
All roads along urban area boundary are considered to be inside urban area unless noted otherwise on map.

TULSA

(Southwest) - Sheet 9 of 11

Urban Area Boundary* and Functional Classification

*Based on 2010 Adj. Census Boundary



OKLAHOMA
 ODOT • OTA

PREPARED BY:
 TRANSPORTATION CABINET OFFICE
 OF INFORMATION TECHNOLOGY
 GEOSPATIAL DATA MANAGEMENT



TULSA & WAGONER COUNTY

URBAN AREA

FHWA APPROVED:
 Date: April 09, 2013
 By: Elizabeth Romero
 Division Administrator, FHWA

CITY APPROVED:
 Date: April 26, 2013
 By: Rich Brierre
 Executive Director, INCOG

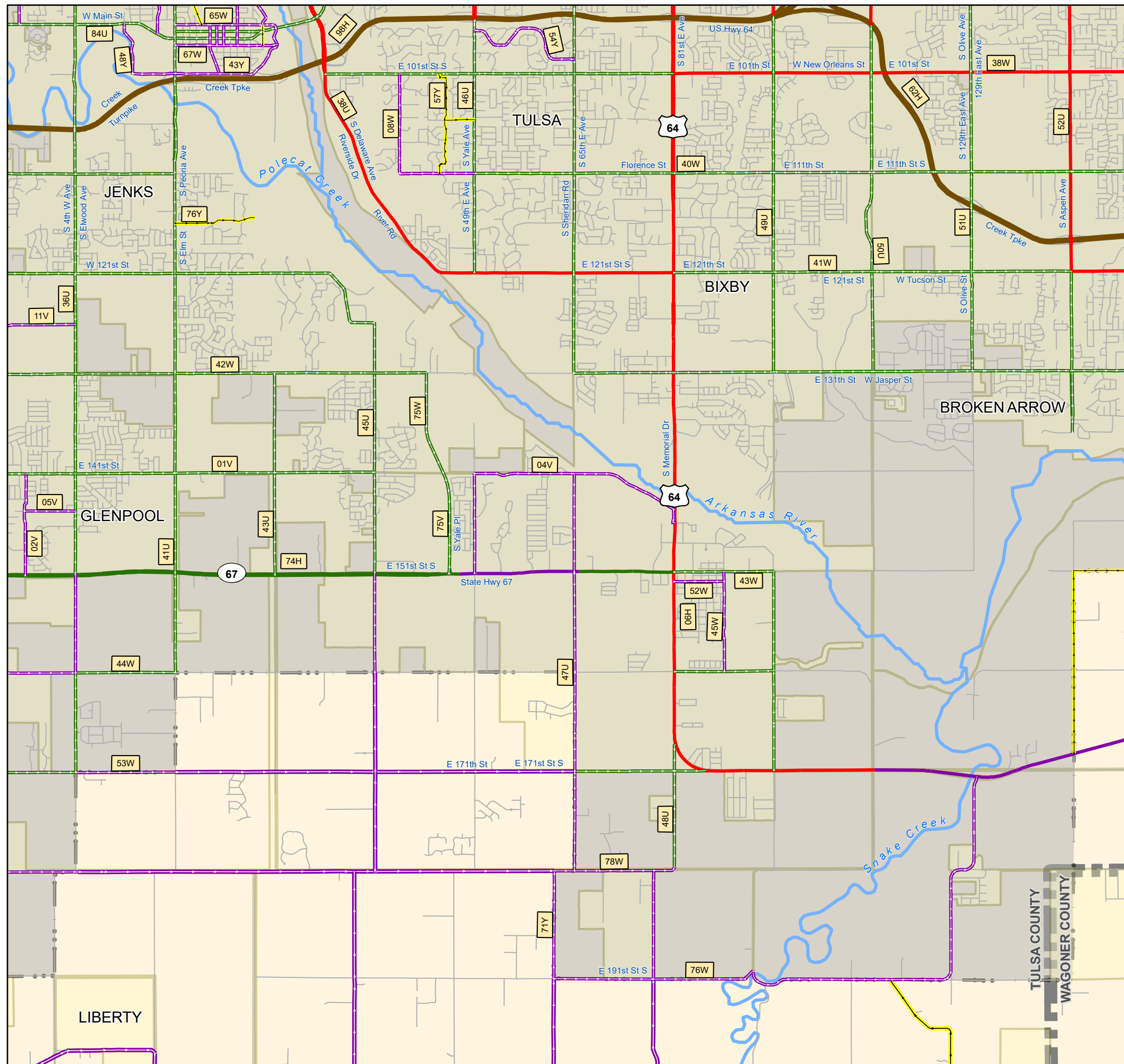
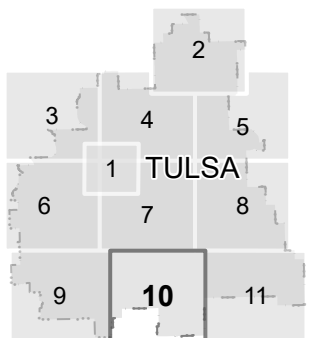
FC Revision Date: N/A

Functional Classification

- Interstate
- Other Freeway or Expressway
- Other Principal Arterial
- Minor Arterial
- Major Collector
- Minor Collector
- Local
- Inventory Direction Arrow*
- Proposed FC Route*
- Urban Areas
- Counties
- NLF ID UFC
- NLF ID RFC

* The color of the background or dots represents functional class for the Proposed FC Route and Inventory Direction Arrow.

All roads along urban area boundary are considered to be inside urban area unless noted otherwise on map.



TULSA

(South Central) - Sheet 10 of 11


Urban Area Boundary* and Functional Classification

*Based on 2010 Adj. Census Boundary



OKLAHOMA
 ODOT • OTA

PREPARED BY:
 TRANSPORTATION CABINET OFFICE
 OF INFORMATION TECHNOLOGY,
 GEOSPATIAL DATA MANAGEMENT



TULSA & WAGONER COUNTY














URBAN AREA

FHWA APPROVED:
 Date: April 09, 2013
 By: Elizabeth Romero
 Division Administrator, FHWA

CITY APPROVED:
 Date: April 26, 2013
 By: Rich Brierre
 Executive Director, INCOG

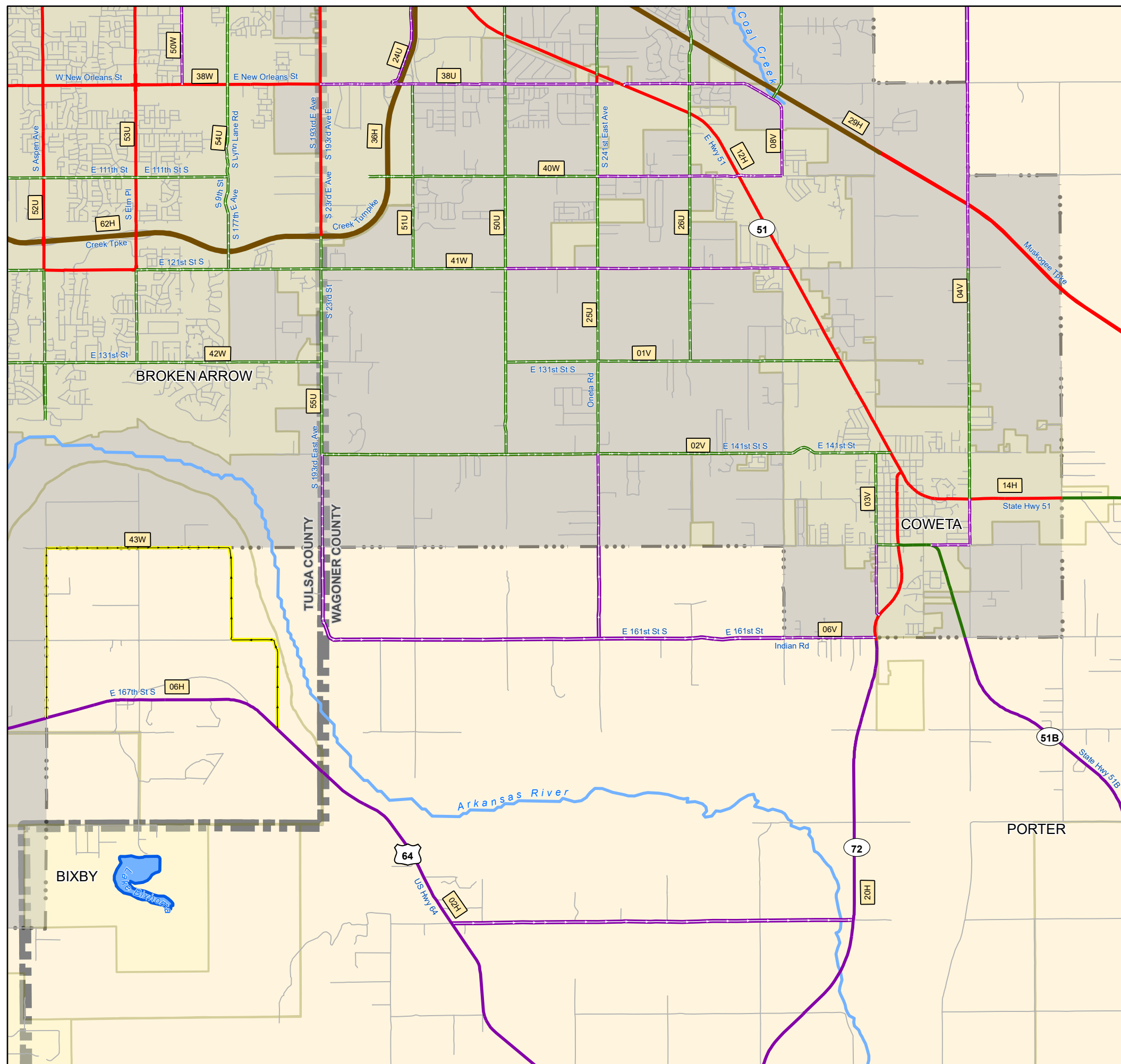
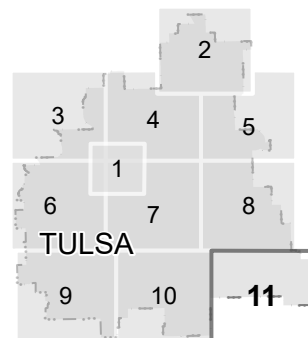
FC Revision Date: N/A

Functional Classification

-  Interstate
-  Other Freeway or Expressway
-  Other Principal Arterial
-  Minor Arterial
-  Major Collector
-  Minor Collector
-  Local
-  Inventory Direction Arrow*
-  Proposed FC Route*
-  Urban Areas
-  Counties
-  12U NLF ID UFC
-  1234C NLF ID RFC

* The color of the background or dots represents functional class for the Proposed FC Route and Inventory Direction Arrow.

All roads along urban area boundary are considered to be inside urban area unless noted otherwise on map.



TULSA

(Southeast) - Sheet 11 of 11

Urban Area Boundary* and Functional Classification

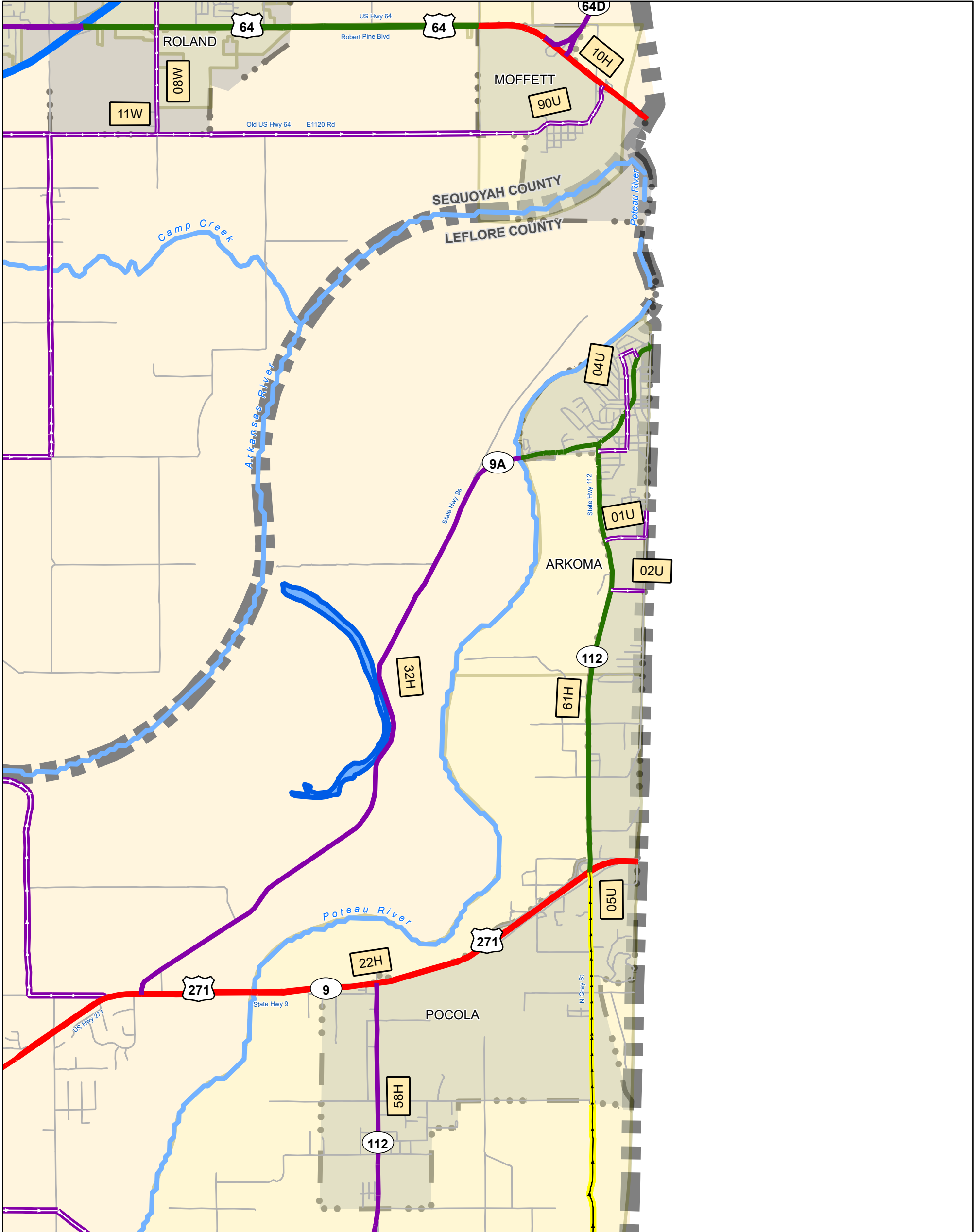
*Based on 2010 Adj. Census Boundary



OKLAHOMA
 ODOT • OTA

PREPARED BY:
 TRANSPORTATION CABINET OFFICE
 OF INFORMATION TECHNOLOGY
 GEOSPATIAL DATA MANAGEMENT

GIS Drawing Date: 1/9/2025



GIS Drawing Date: 1/9/2025

ARKOMA

LEFLORE & SEQUOYAH COUNTY

Urban Area Boundary* and Functional Classification

*Based on 2010 Adj. Census Boundary

Functional Classification	
	Interstate
	Other Freeway or Expressway
	Other Principal Arterial
	Minor Arterial
	Major Collector
	Minor Collector
	Local
	Inventory Direction Arrow*
	Proposed FC Route*
	Urban Areas
	Counties
	12U NLF ID UFC
	1234C NLF ID RFC

* The color of the background or dots represents functional class for the Proposed FC Route and Inventory Direction Arrow.

All roads along urban area boundary are considered to be inside urban area unless noted otherwise on map.

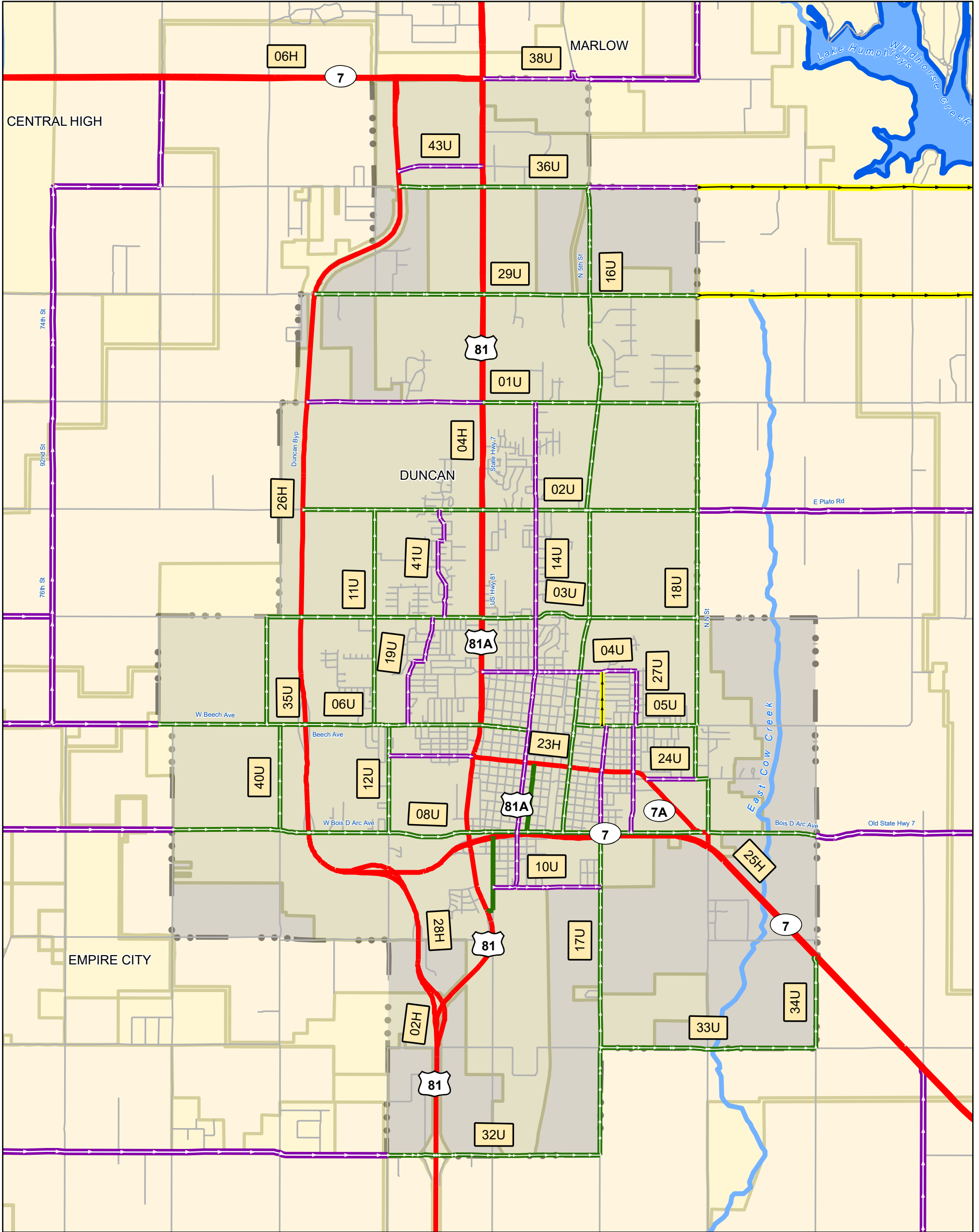
URBAN AREA

FHWA APPROVED:
Date: April 01, 2013
By: Elizabeth Romero
Division Administrator, FHWA

CITY APPROVED:
Date: March 21, 2013
By: MPO - John Guthrie
Mayor, City of Arkoma

FC Revision Date: N/A

ARKOMA



GIS Drawing Date: 1/9/2025

DUNCAN

STEPHENS COUNTY

Urban Area Boundary* and Functional Classification

*Based on 2010 Adj. Census Boundary

Functional Classification	
	Interstate
	Other Freeway or Expressway
	Other Principal Arterial
	Minor Arterial
	Major Collector
	Minor Collector
	Local
	Inventory Direction Arrow*
	Proposed FC Route*
	Urban Areas
	Counties
	12U NLF ID UFC
	1234C NLF ID RFC

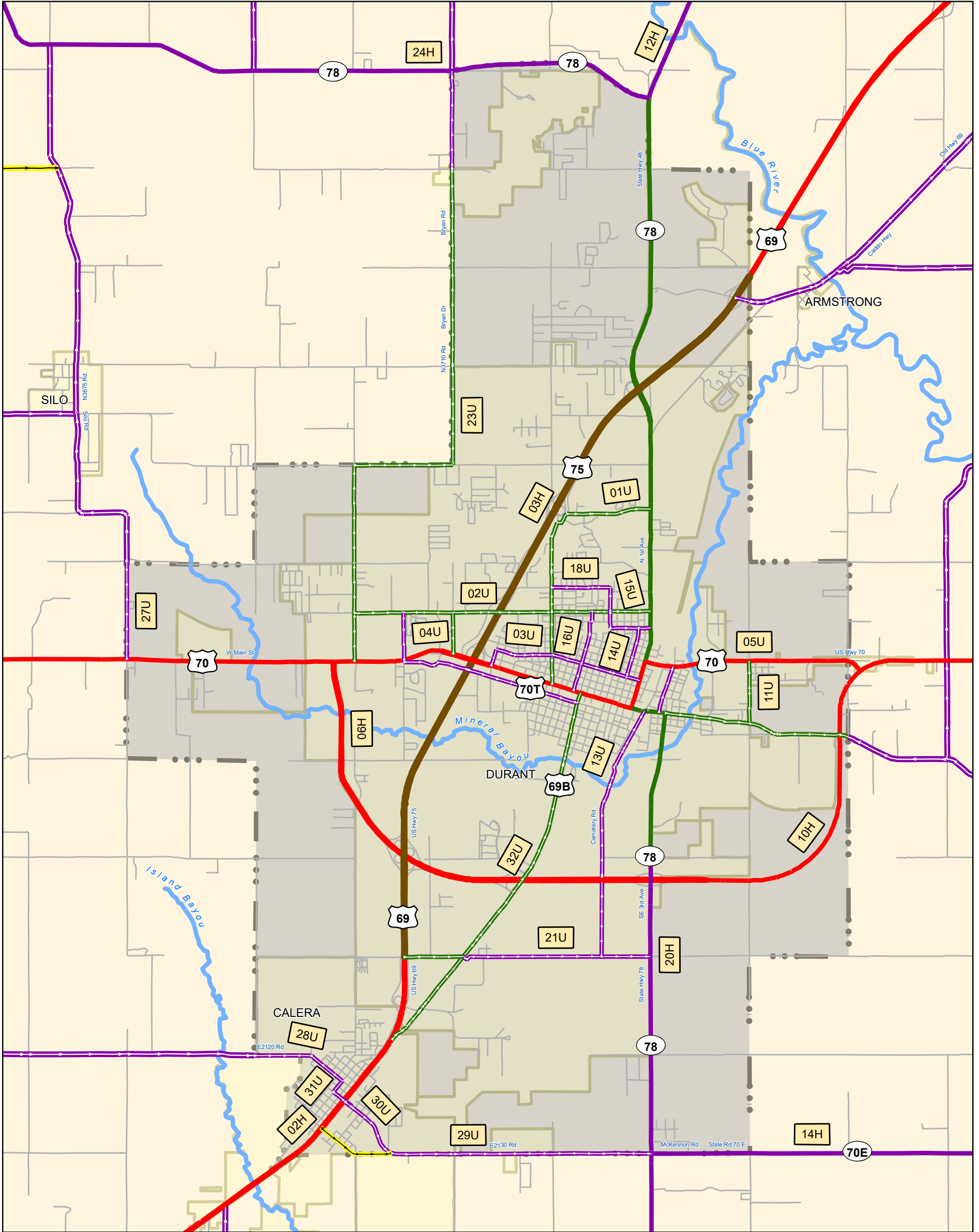
* The color of the background or dots represents functional class for the Proposed FC Route and Inventory Direction Arrow.

All roads along urban area boundary are considered to be inside urban area unless noted otherwise on map.

URBAN AREA

FHWA APPROVED:
Date: February 22, 2013
By: Elizabeth Romero
Division Administrator, FHWA
CITY APPROVED:
Date: January 31, 2013
By: Gene Brown
Mayor, City of Duncan
FC Revision Date: N/A

DUNCAN



GIS Drawing Date: 1/9/2025

DURANT BRYAN COUNTY

Urban Area Boundary* and Functional Classification

*Based on 2010 Adj. Census Boundary

Functional Classification	
	Interstate
	Other Freeway or Expressway
	Other Principal Arterial
	Minor Arterial
	Major Collector
	Minor Collector
	Local
	Inventory Direction Arrow*
	Proposed FC Route*
	Urban Areas
	Counties
	12U NLF ID UFC
	1234C NLF ID RFC

* The color of the background or dots represents functional class for the Proposed FC Route and Inventory Direction Arrow.

All roads along urban area boundary are considered to be inside urban area unless noted otherwise on map.

URBAN AREA

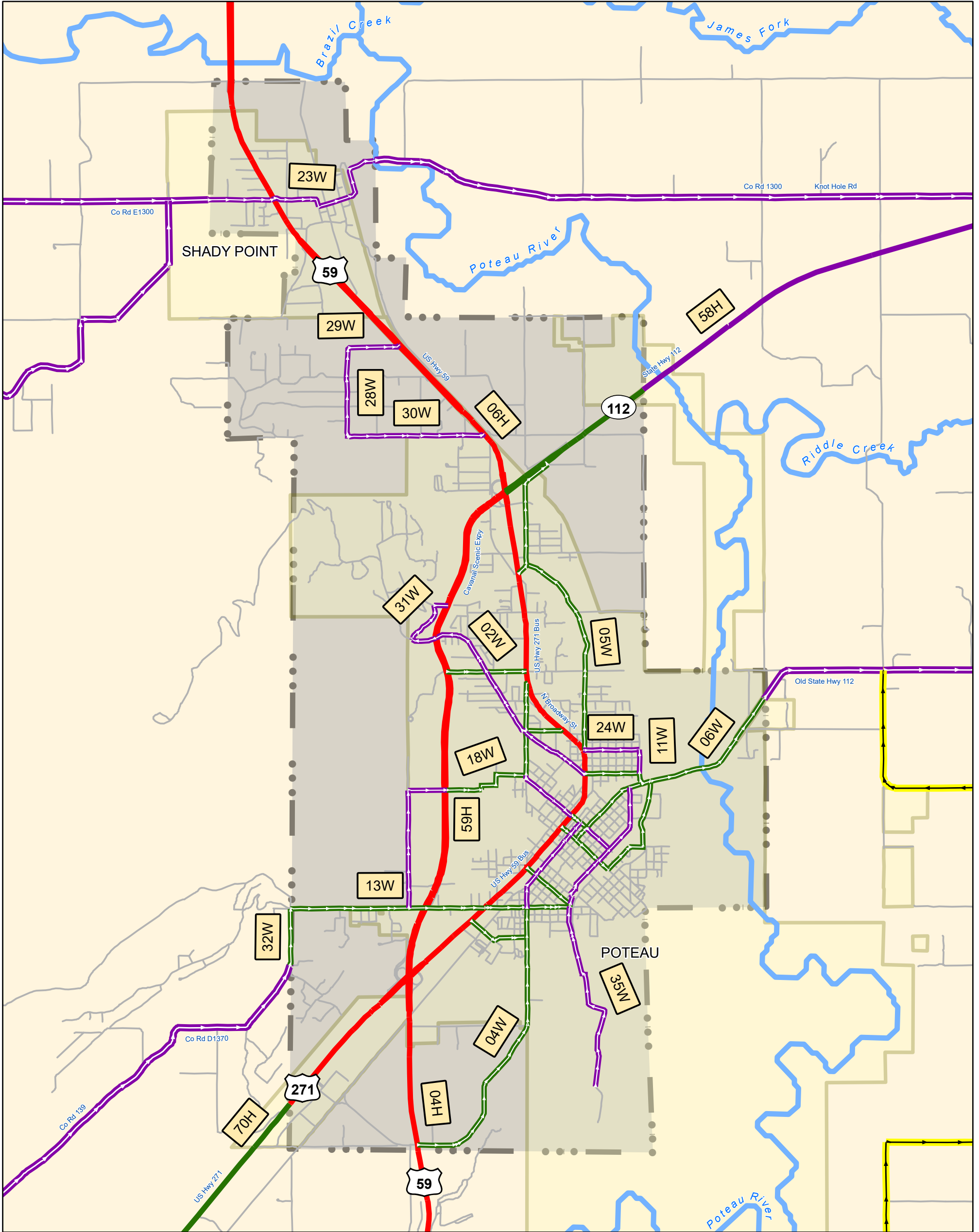
FHWA APPROVED:
Date: March 06, 2013
By: Elizabeth Romero
Division Administrator, FHWA

CITY APPROVED:
Date: February 21, 2013
By: Jerry Tomlinson
Mayor, City of Durant

CITY APPROVED:
Date: February 21, 2013
By: James Eaton
Mayor, City of Calera

FC Revision Date: N/A

DURANT



GIS Drawing Date: 1/9/2025

POTEAU

LEFLORE COUNTY

Urban Area Boundary* and Functional Classification

*Based on 2010 Adj. Census Boundary

Functional Classification	
	Interstate
	Other Freeway or Expressway
	Other Principal Arterial
	Minor Arterial
	Major Collector
	Minor Collector
	Local
	Inventory Direction Arrow*
	Proposed FC Route*
	Urban Areas
	Counties
	12U NLF ID UFC
	1234C NLF ID RFC

* The color of the background or dots represents functional class for the Proposed FC Route and Inventory Direction Arrow.

All roads along urban area boundary are considered to be inside urban area unless noted otherwise on map.

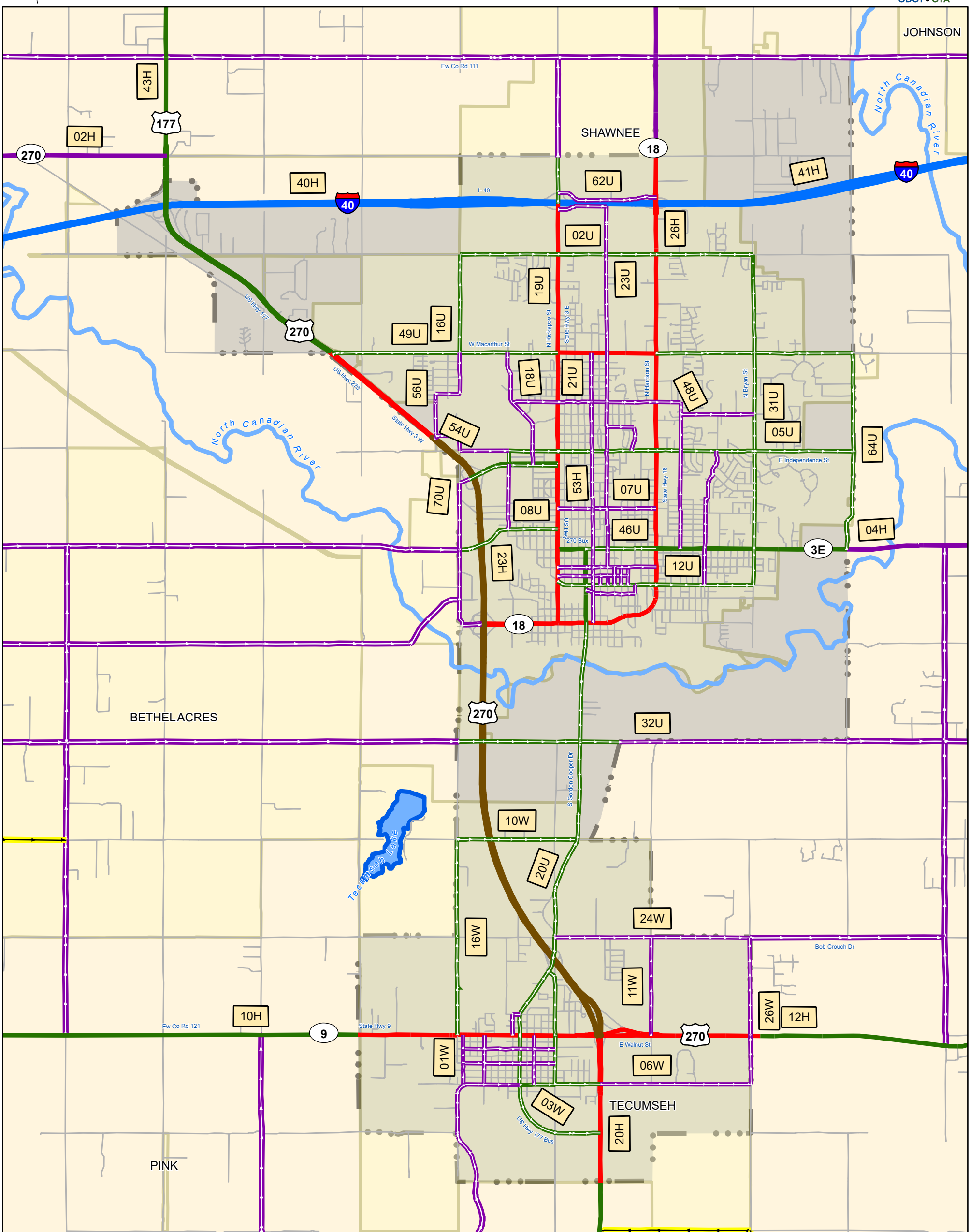
URBAN AREA

FHWA APPROVED:
Date: April 29, 2013
By: Elizabeth Romero
Division Administrator, FHWA

CITY APPROVED:
Date: August 15, 2013
By: Jeff W. Shockley
Mayor, City of Poteau

FC Revision Date: N/A

POTEAU



GIS Drawing Date: 1/9/2025

SHAWNEE - TECUMSEH

POTTAWATOMIE COUNTY

Urban Area Boundary* and Functional Classification

*Based on 2010 Adj. Census Boundary

Functional Classification	
	Interstate
	Other Freeway or Expressway
	Other Principal Arterial
	Minor Arterial
	Major Collector
	Minor Collector
	Local
	Inventory Direction Arrow*
	Proposed FC Route*
	Urban Areas
	Counties
	12U NLF ID UFC
	1234C NLF ID RFC

* The color of the background or dots represents functional class for the Proposed FC Route and Inventory Direction Arrow.

All roads along urban area boundary are considered to be inside urban area unless noted otherwise on map.

URBAN AREA

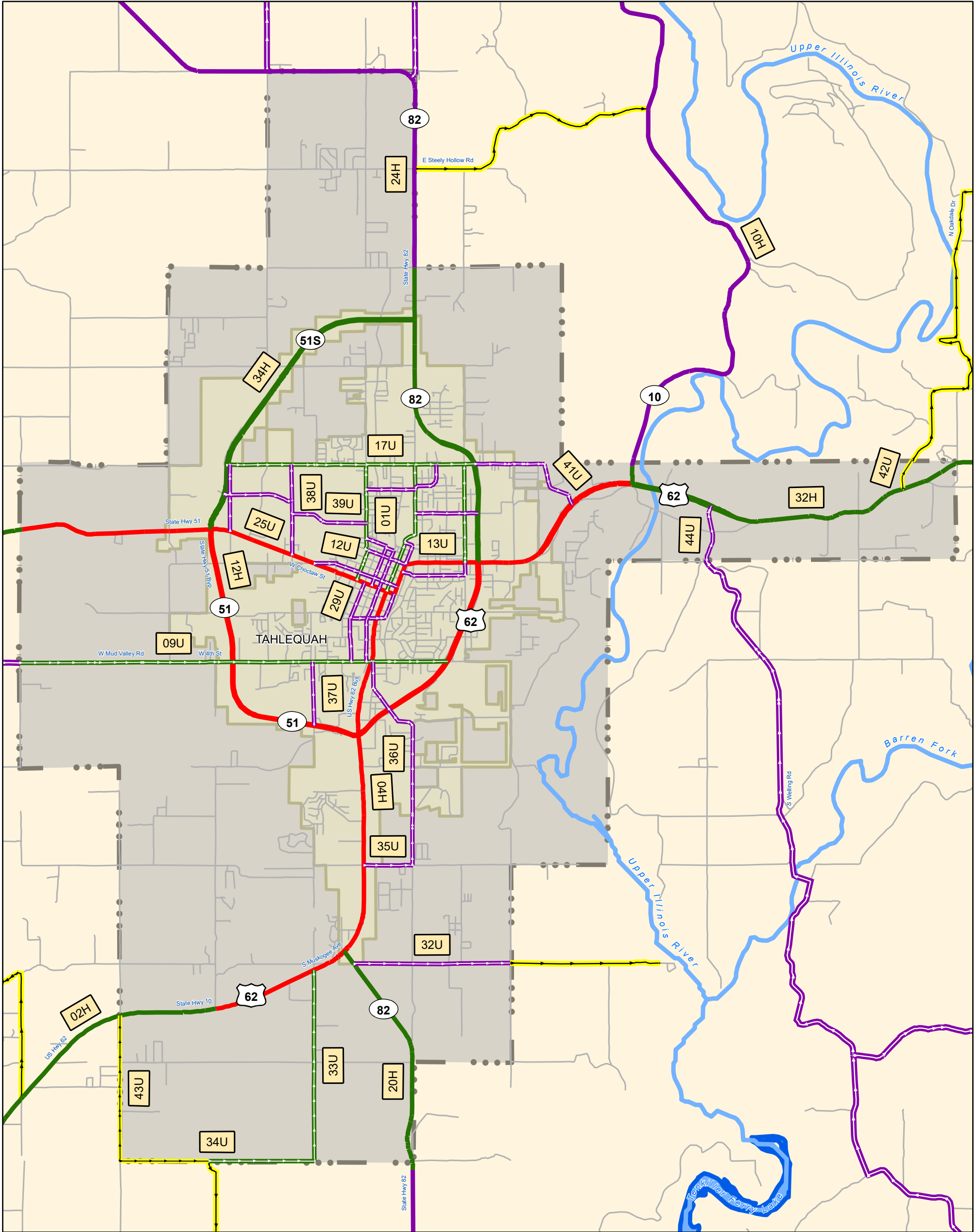
FHWA APPROVED:
Date: June 25, 2013
By: Elizabeth Romero
Division Administrator, FHWA

CITY APPROVED:
Date: May 06, 2013
By: Wes Manord
Mayor, City of Shawnee

CITY APPROVED:
Date: June 03, 2013
By: Eddie Parker
Mayor, City of Tecumseh

FC Revision Date: N/A

SHAWNEE - TECUMSEH



GIS Drawing Date: 1/9/2025

TAHLEQUAH

CHEROKEE COUNTY

Urban Area Boundary* and Functional Classification

*Based on 2010 Adj. Census Boundary

Functional Classification	
	Interstate
	Other Freeway or Expressway
	Other Principal Arterial
	Minor Arterial
	Major Collector
	Minor Collector
	Local
	Inventory Direction Arrow*
	Proposed FC Route*
	Urban Areas
	Counties
	12U NLF ID UFC
	1234C NLF ID RFC

* The color of the background or dots represents functional class for the Proposed FC Route and Inventory Direction Arrow.

All roads along urban area boundary are considered to be inside urban area unless noted otherwise on map.

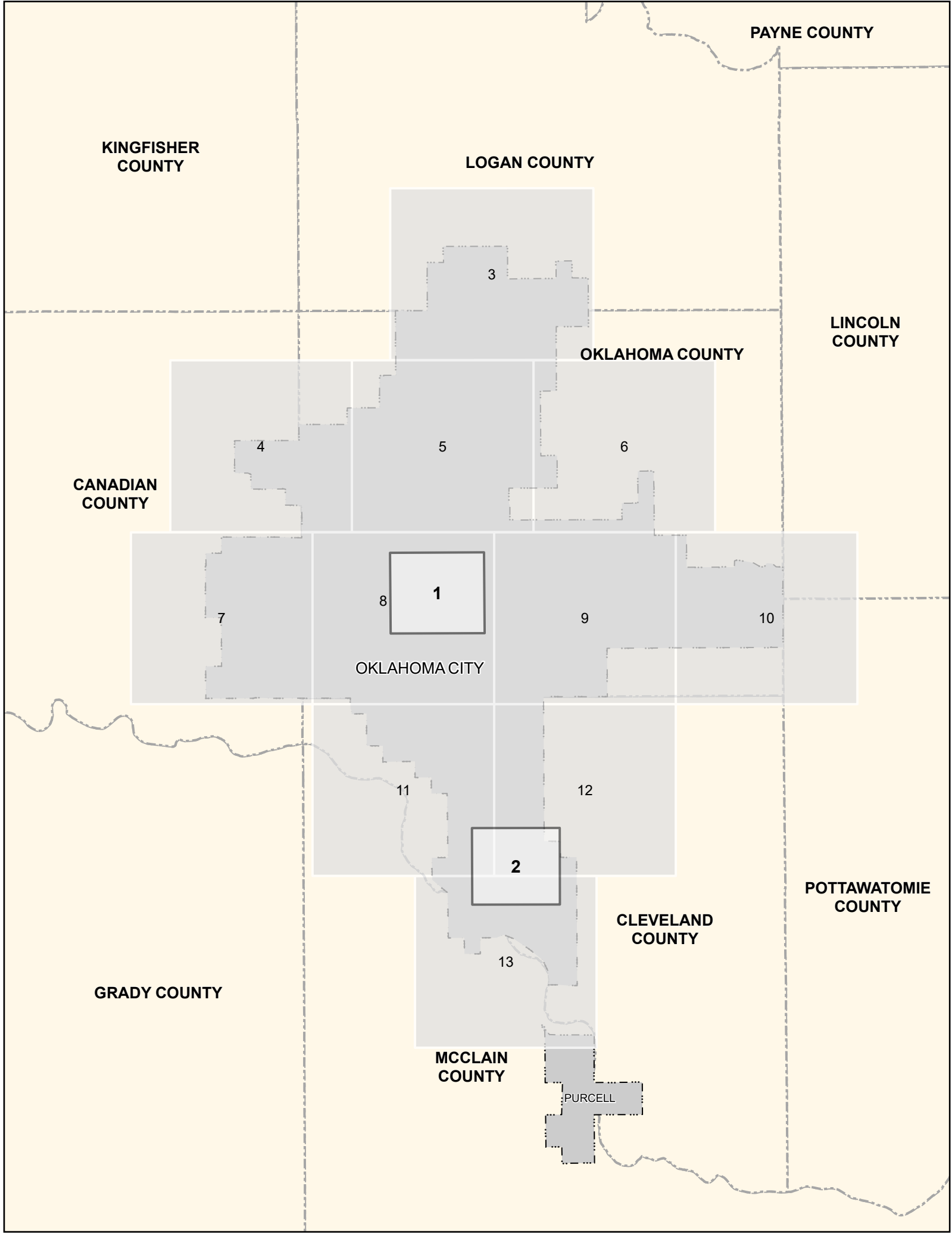
URBAN AREA

FHWA APPROVED:
Date: June 25, 2013
By: Elizabeth Romero
Division Administrator, FHWA

CITY APPROVED:
Date: June 11, 2013
By: Jason Nichols
Mayor, City of Tahlequah

FC Revision Date: N/A

TAHLEQUAH



**KINGFISHER
COUNTY**

LOGAN COUNTY

PAYNE COUNTY

**LINCOLN
COUNTY**

OKLAHOMA COUNTY

**CANADIAN
COUNTY**

OKLAHOMA CITY

**POTTAWATOMIE
COUNTY**

**CLEVELAND
COUNTY**

GRADY COUNTY

**MCCLAIN
COUNTY**

PURCELL

3

4

5

6

7

8

1

9

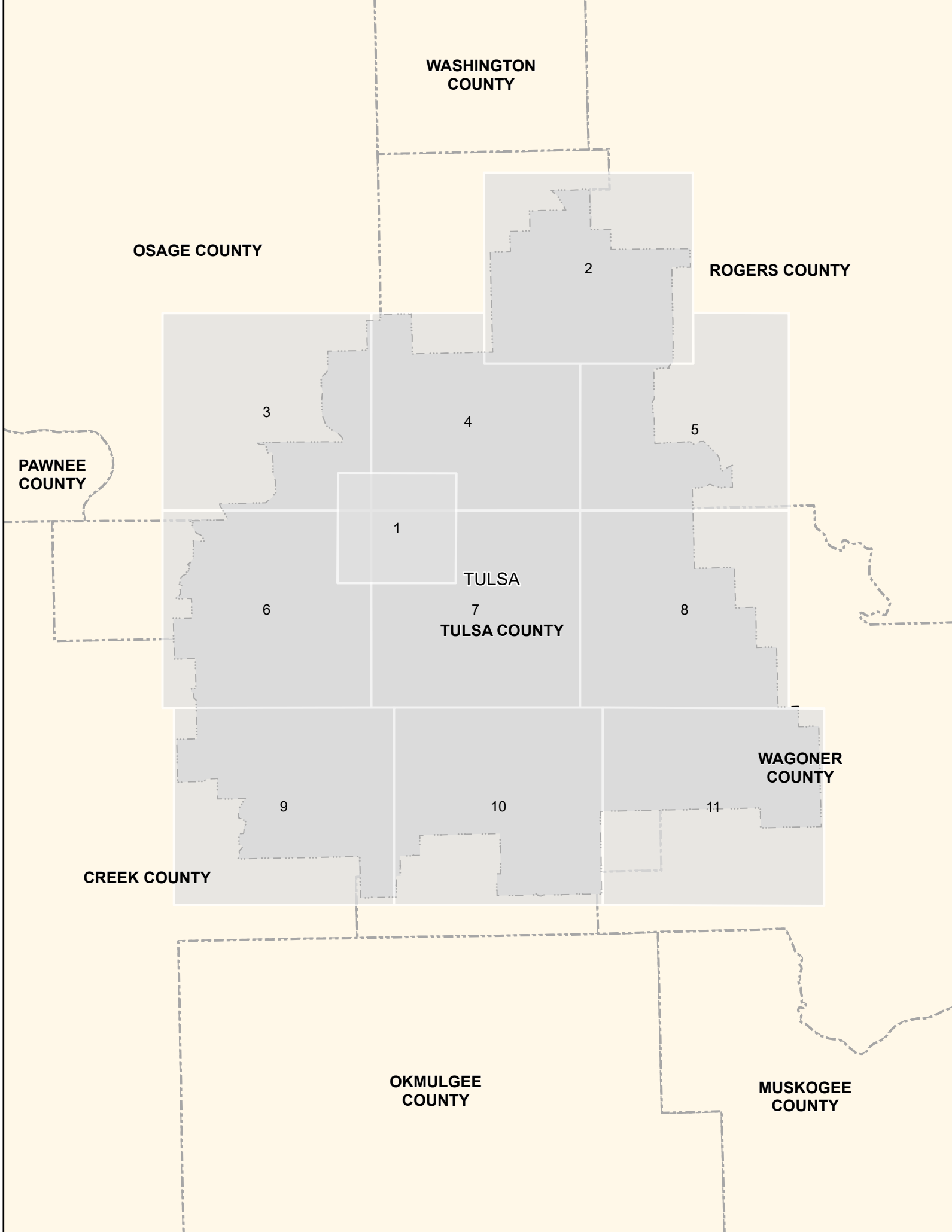
10

11

12

2

13



**WASHINGTON
COUNTY**

OSAGE COUNTY

ROGERS COUNTY

2

3

4

5

**PAWNEE
COUNTY**

1

TULSA

**7
TULSA COUNTY**

6

8

**WAGONER
COUNTY**

9

10

11

CREEK COUNTY

**OKMULGEE
COUNTY**

**MUSKOGEE
COUNTY**