



PONTOTOC COUNTY









URBAN AREA

FHWA APPROVED:
 Date: June 25, 2013
 By: Ellizabeth Romero
 Division Administrator, FHWA

CITY APPROVED:
 Date: June 17, 2013
 By: Greg McKortney
 Mayor, City of Ada

FC Revision Date: N/A

Functional Classification

-  Interstate
-  Other Freeway or Expressway
-  Other Principal Arterial
-  Minor Arterial
-  Major Collector
-  Minor Collector
-  Local
-  Inventory Direction Arrow*
-  Proposed FC Route*
-  Urban Area
-  County
-  12U NLF ID UFC
-  1234C NLF ID RFC

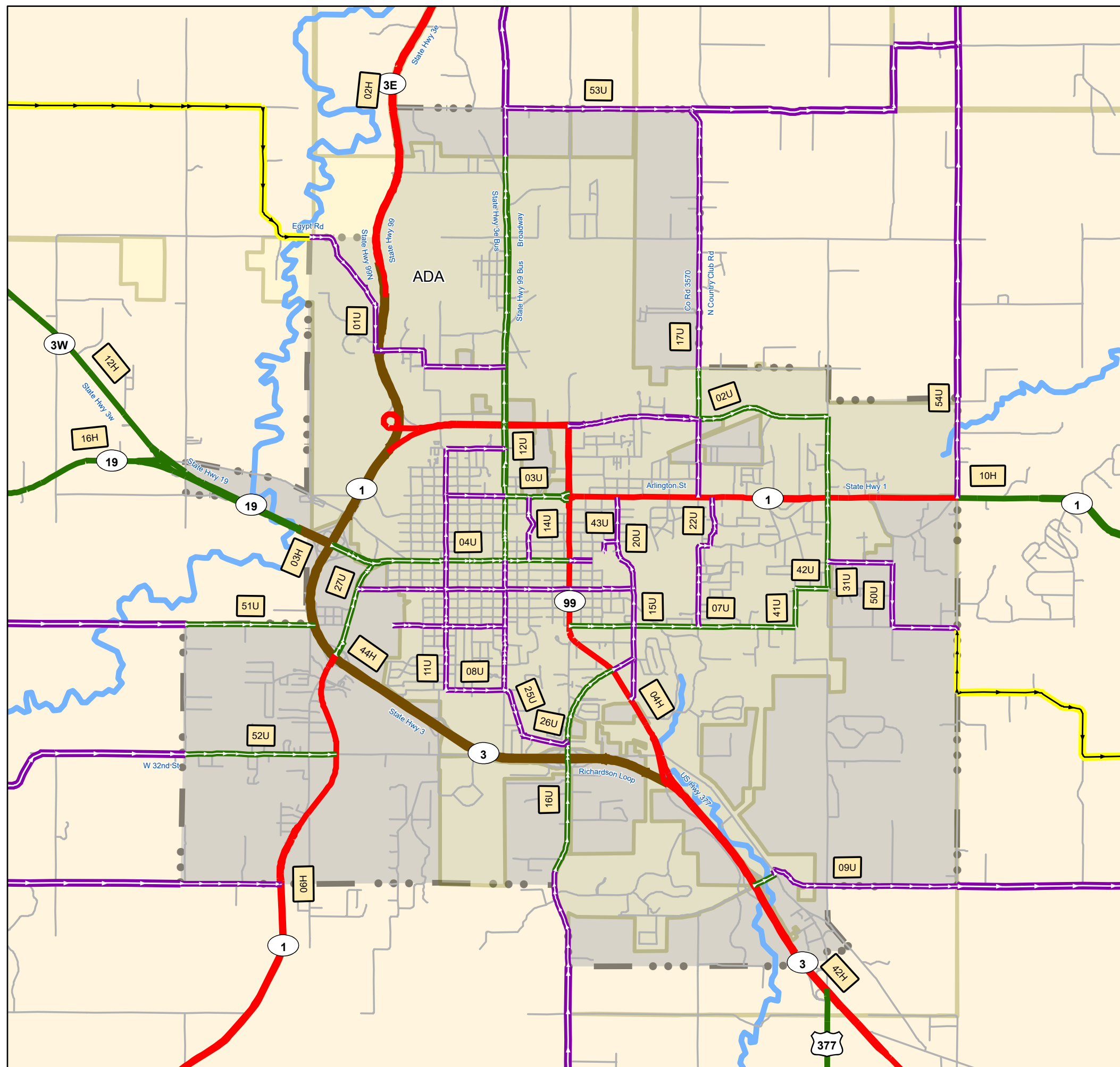
* The color of the background or dots represents functional class for the Proposed FC Route and Inventory Direction Arrow.

All roads along urban area boundary are considered to be inside urban area unless noted otherwise on map.

ADA

Urban Area Boundary* and Functional Classification

*Based on 2010 Adj. Census Boundary



GIS Drawing Date: 1/8/2025



OKLAHOMA
 ODOT • OTA

PREPARED BY:
 TRANSPORTATION CABINET OFFICE
 OF INFORMATION TECHNOLOGY
 GEOSPATIAL DATA MANAGEMENT