
















CHOCTAW COUNTY

URBAN AREA

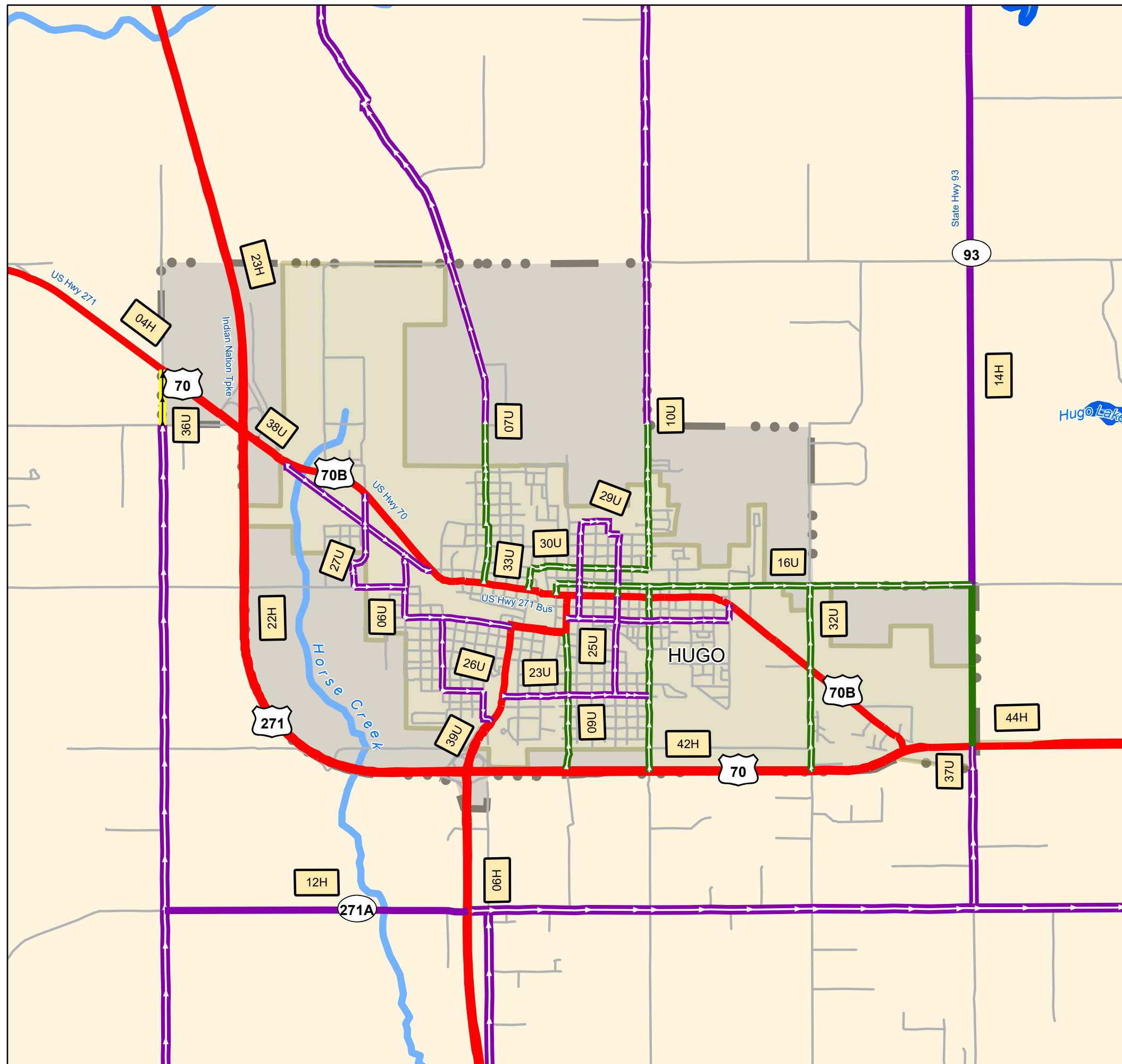
FHWA APPROVED:
 Date: February 06, 2013
 By: Ellizabeth Romero
 Division Administrator, FHWA
 CITY APPROVED:
 Date: January 09, 2013
 By: Stan Payne
 Mayor, City of Hugo
 FC Revision Date: N/A

Functional Classification

-  Interstate
-  Other Freeway or Expressway
-  Other Principal Arterial
-  Minor Arterial
-  Major Collector
-  Minor Collector
-  Local
-  Inventory Direction Arrow*
-  Proposed FC Route*
-  Urban Area
-  County
-  12U NLF ID UFC
-  1234C NLF ID RFC

* The color of the background or dots represents functional class for the Proposed FC Route and Inventory Direction Arrow.

All roads along urban area boundary are considered to be inside urban area unless noted otherwise on map.



HUGO

Urban Area Boundary* and Functional Classification

*Based on 2010 Adj. Census Boundary



PREPARED BY:
 TRANSPORTATION CABINET OFFICE
 OF INFORMATION TECHNOLOGY
 GEOSPATIAL DATA MANAGEMENT