
















KAY & OSAGE COUNTY

URBAN AREA

FHWA APPROVED:
 Date: January 18, 2013
 By: Elizabeth Romero
 Division Administrator, FHWA
 CITY APPROVED:
 Date: December 26, 2012
 By: Homer Nicholson
 Mayor, City of Ponca City
 FC Revision Date: N/A

Functional Classification

-  Interstate
-  Other Freeway or Expressway
-  Other Principal Arterial
-  Minor Arterial
-  Major Collector
-  Minor Collector
-  Local
-  Inventory Direction Arrow*
-  Proposed FC Route*
-  Urban Area
-  County
-  12U NLF ID UFC
-  1234C NLF ID RFC

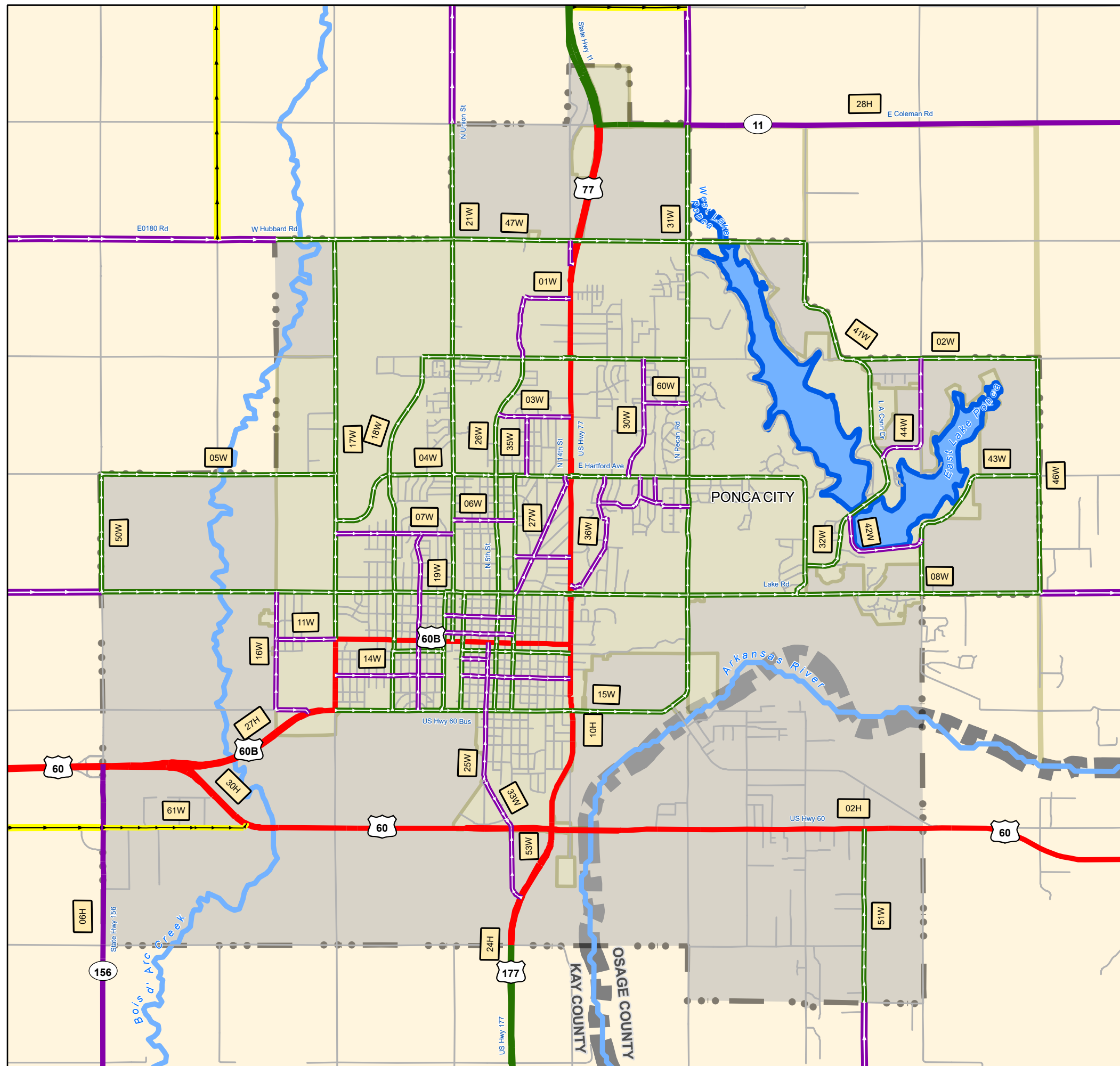
* The color of the background or dots represents functional class for the Proposed FC Route and Inventory Direction Arrow.

All roads along urban area boundary are considered to be inside urban area unless noted otherwise on map.

PONCA CITY

Urban Area Boundary* and Functional Classification

*Based on 2010 Adj. Census Boundary



GIS Drawing Date: 1/8/2025



OKLAHOMA
 ODOT • OTA

PREPARED BY:
 TRANSPORTATION CABINET OFFICE
 OF INFORMATION TECHNOLOGY
 GEOSPATIAL DATA MANAGEMENT