



# CLEVELAND & MCCLAIN COUNTY

## URBAN AREA














FHWA APPROVED:  
 Date: April 12, 2013  
 By: Elizabeth Romero  
 Division Administrator, FHWA

CITY APPROVED:  
 Date: April 12, 2013  
 By: David W. Lee  
 Mayor, City of Purcell

CITY APPROVED:  
 Date: March 05, 2013  
 By: Mark Easton  
 Mayor, City of Lexington

FC Revision Date: N/A

## Functional Classification

-  Interstate
-  Other Freeway or Expressway
-  Other Principal Arterial
-  Minor Arterial
-  Major Collector
-  Minor Collector
-  Local
-  Inventory Direction Arrow\*
-  Proposed FC Route\*
-  Urban Area
-  County
-  12U NLF ID UFC
-  1234C NLF ID RFC

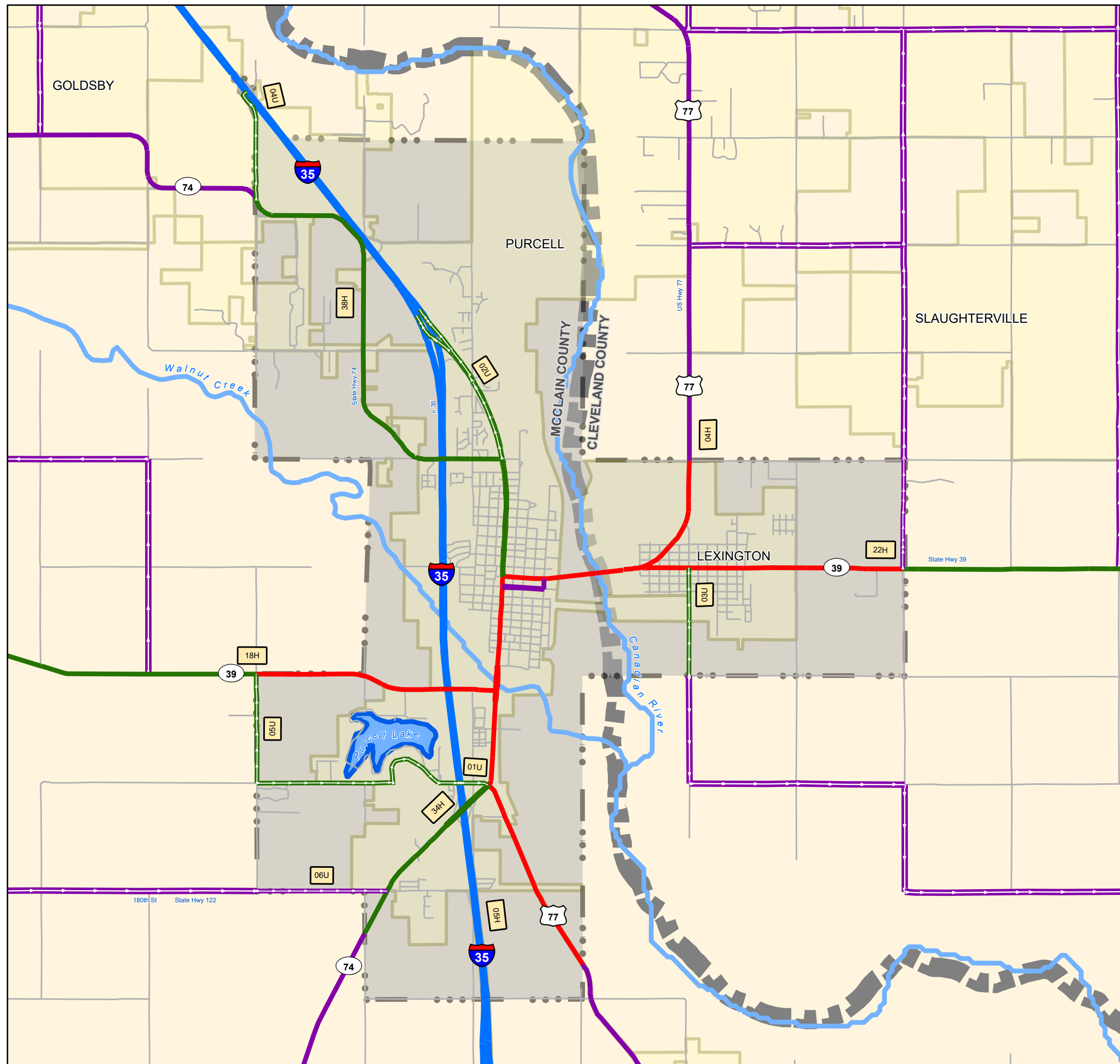
\* The color of the background or dots represents functional class for the Proposed FC Route and Inventory Direction Arrow.

All roads along urban area boundary are considered to be inside urban area unless noted otherwise on map.

# PURCELL - LEXINGTON

## Urban Area Boundary\* and Functional Classification

\*Based on 2010 Adj. Census Boundary



GIS Drawing Date: 1/8/2025



**OKLAHOMA**  
 ODOT • OTA

PREPARED BY:  
 TRANSPORTATION CABINET OFFICE  
 OF INFORMATION TECHNOLOGY  
 GEOSPATIAL DATA MANAGEMENT