

CREEK & TULSA COUNTY














URBAN AREA

FHWA APPROVED:
 Date: April 09, 2013
 By: Elizabeth Romero
 Division Administrator, FHWA

CITY APPROVED:
 Date: April 26, 2013
 By: Rich Brierre
 Executive Director, INCOG

FC Revision Date: N/A

Functional Classification

-  Interstate
-  Other Freeway or Expressway
-  Other Principal Arterial
-  Minor Arterial
-  Major Collector
-  Minor Collector
-  Local
-  Inventory Direction Arrow*
-  Proposed FC Route*
-  Urban Areas
-  Counties
-  12U NLF ID UFC
-  1234C NLF ID RFC

* The color of the background or dots represents functional class for the Proposed FC Route and Inventory Direction Arrow.

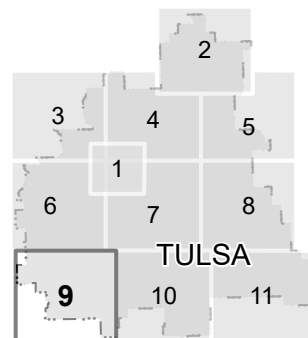
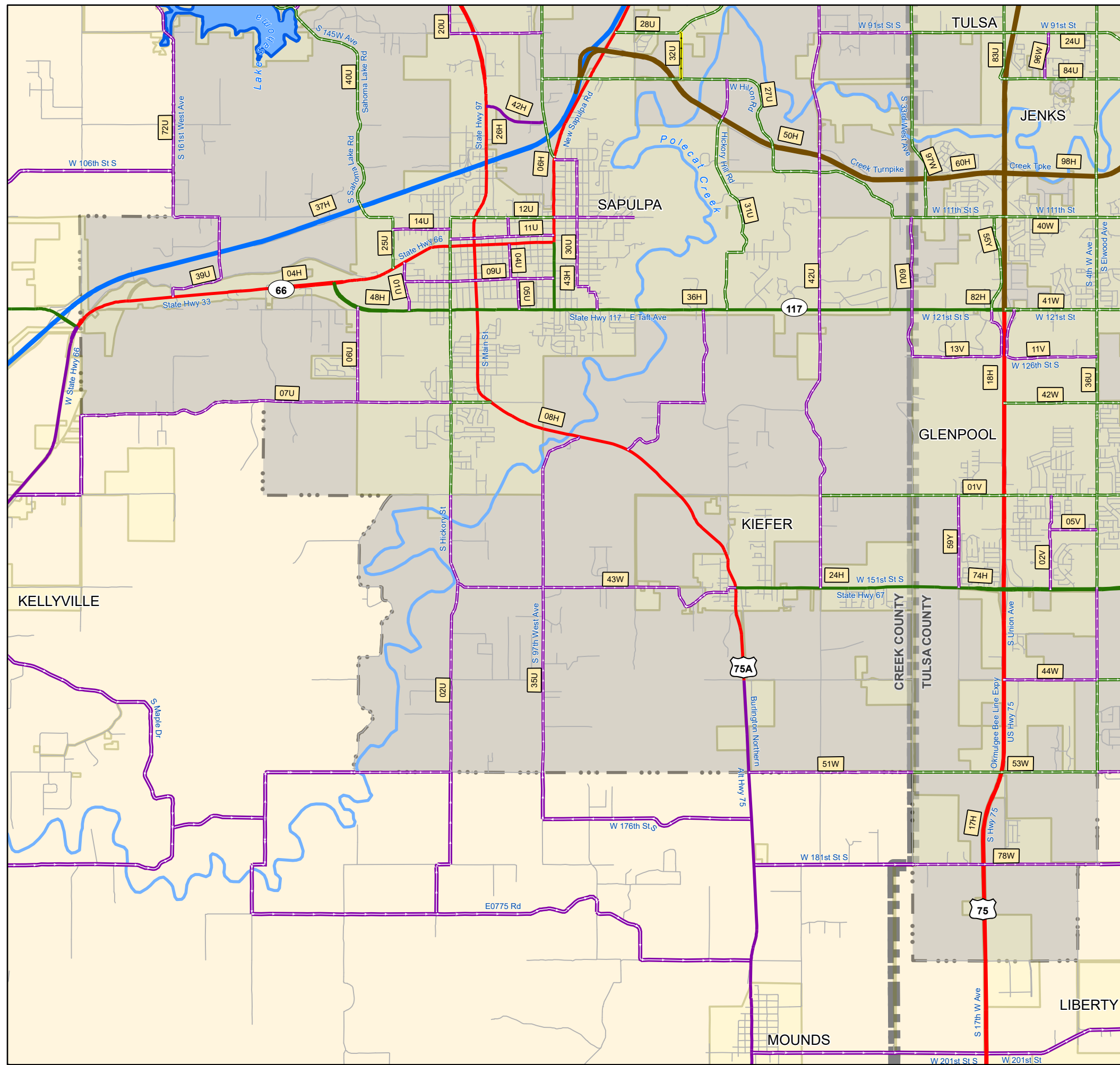
All roads along urban area boundary are considered to be inside urban area unless noted otherwise on map.

TULSA

(Southwest) - Sheet 9 of 11

Urban Area Boundary* and Functional Classification

*Based on 2010 Adj. Census Boundary



OKLAHOMA
 ODOT • OTA

PREPARED BY:
 TRANSPORTATION CABINET OFFICE
 OF INFORMATION TECHNOLOGY,
 GEOSPATIAL DATA MANAGEMENT

GIS Drawing Date: 1/8/2025