



# Jackson County








## URBAN AREA




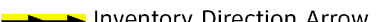
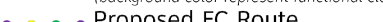


FHWA APPROVED:  
Date: March 08, 2013  
By: Elizabeth Romero  
Division Administrator, FHWA

CITY APPROVED:  
Date: April 25, 2013  
By: David Webb  
Mayor, City of Altus

FC Revision Date: N/A

### Functional Classification

-  Interstate
-  Other Freeway & Expressway
-  Other Principal Arterial
-  Minor Arterial
-  Major Collector
-  Minor Collector
-  Local

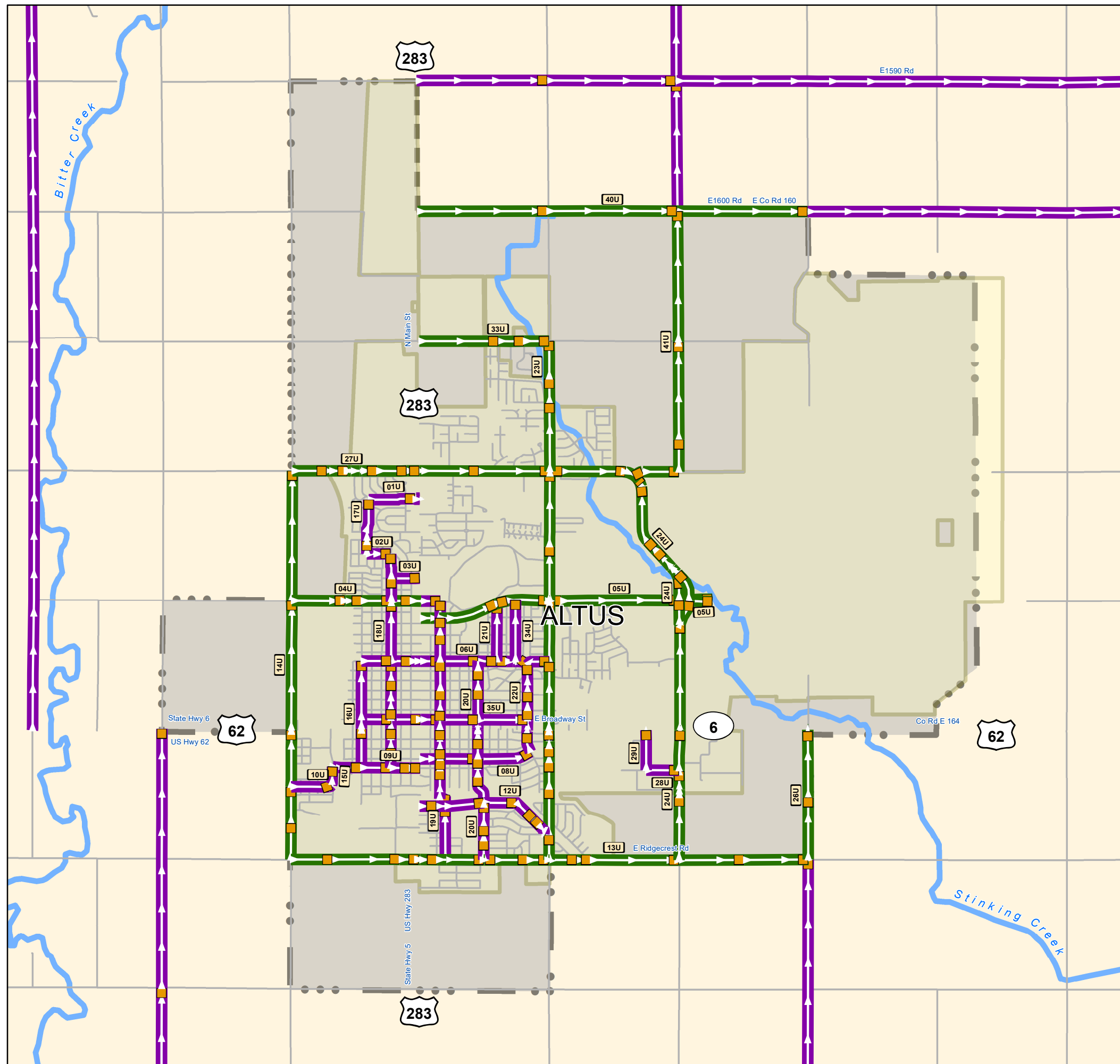
-  County Boundary
-  Urban Area Boundary
-  Municipal Boundary
-  Inventory Direction Arrow  
(background color represent functional class)
-  Proposed FC Route  
(color of dots represent functional class)
-  12U NLF ID UFC
-  1234C RFC NLF ID

All roads along urban area boundary are considered to be inside urban area unless noted otherwise on map.

## ALTUS

### Urban Area Boundary\* and Functional Classification

\*Based on 2010 Adj. Census Boundary



PREPARED BY:  
TRANSPORTATION CABINET OFFICE  
OF INFORMATION TECHNOLOGY,  
GEOSPATIAL DATA MANAGEMENT

GIS Drawing Date: 4/21/2022