



Custer County








URBAN AREA


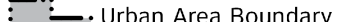

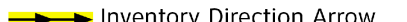



FHWA APPROVED:
Date: November 20, 2012
By: Elizabeth Romero
Division Administrator, FHWA

CITY APPROVED:
Date: November 13, 2012
By: Allen Bryson
Mayor, City of Clinton

FC Revision Date: N/A

Functional Classification

-  Interstate
-  Other Freeway & Expressway
-  Other Principal Arterial
-  Minor Arterial
-  Major Collector
-  Minor Collector
-  Local

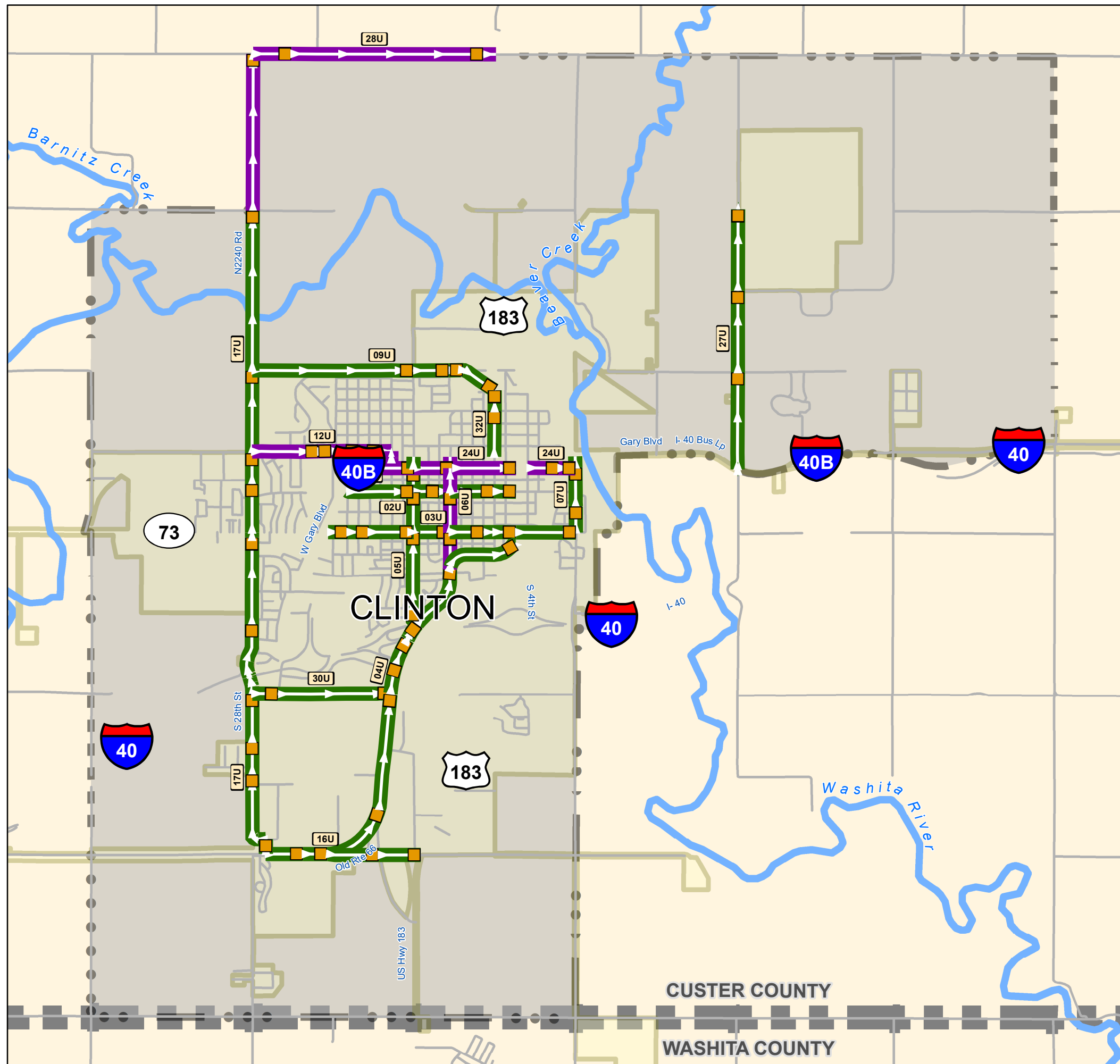
-  County Boundary
-  Urban Area Boundary
-  Municipal Boundary
-  Inventory Direction Arrow
(background color represent functional class)
-  Proposed FC Route
(color of dots represent functional class)
-  12U NLF ID UFC
-  1234C RFC NLF ID

All roads along urban area boundary are considered to be inside urban area unless noted otherwise on map.

CLINTON

Urban Area Boundary* and Functional Classification

*Based on 2010 Adj. Census Boundary



PREPARED BY:
TRANSPORTATION CABINET OFFICE
OF INFORMATION TECHNOLOGY,
GEOSPATIAL DATA MANAGEMENT

GIS Drawing Date: 4/21/2022