



# Kay & Osage Counties








## URBAN AREA

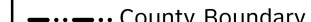






FHWA APPROVED:  
Date: January 18, 2013  
By: Elizabeth Romero

Division Administrator, FHWA  
CITY APPROVED:  
Date: December 26, 2012  
By: Homer Nicholson

Mayor, City of Ponca City  
FC Revision Date: N/A

### Functional Classification

-  Interstate
-  Other Freeway & Expressway
-  Other Principal Arterial
-  Minor Arterial
-  Major Collector
-  Minor Collector
-  Local

-  County Boundary
-  Urban Area Boundary
-  Municipal Boundary
-  Inventory Direction Arrow  
(background color represent functional class)
-  Proposed FC Route  
(color of dots represent functional class)
-  12U NLF ID UFC
-  1234C RFC NLF ID

All roads along urban area boundary are considered to be inside urban area unless noted otherwise on map.

## PONCA CITY

### Urban Area Boundary\* and Functional Classification

\*Based on 2010 Adj. Census Boundary

