















**LEGEND**  
**SH-82 NORTH OF TAHLEQUAH**  
**OVERVIEW OF**  
**PROPOSED ALTERNATIVES**

	ALTERNATIVE 1A		POTENTIAL RELOCATION ALTERNATIVE 1A
	ALTERNATIVE 7		POTENTIAL RELOCATION ALTERNATIVE 7
	ALTERNATIVE 9-5		POTENTIAL RELOCATION ALTERNATIVE 9-5
	CITY LIMITS		PRESENT RIGHT OF WAY
	STREAMS		PROPERTY LINE
	WETLANDS		FLOODPLAIN
	POTENTIAL HAZARDOUS WASTE SITES		
	HISTORIC SITES		

