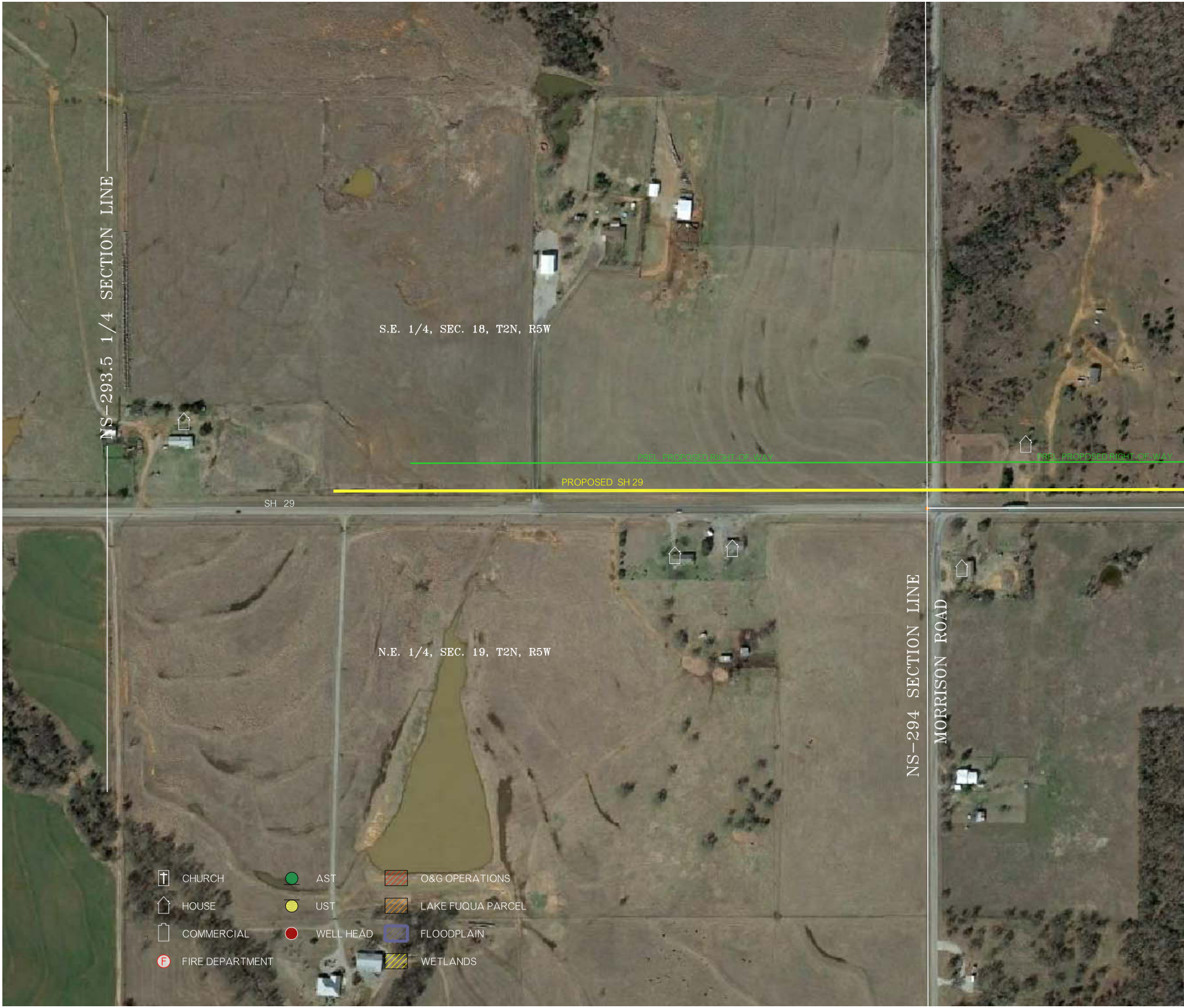
NS-293.5 1/4 SECTION LINE
S.E. 1/4, SEC. 18, T2N, R5W
PREL. PROPOSED RIGHT-OF-WAY
PREL. PROPOSED RIGHT-OF-WAY
PROPOSED SH 29
SH 29
N.E. 1/4, SEC. 19, T2N, R5W
NS-294 SECTION LINE
MORRISON ROAD
CHURCH
HOUSE
COMMERCIAL
FIRE DEPARTMENT
AST
UST
WELL HEAD
O&G OPERATIONS
LAKE FUQUA PARCEL
FLOODPLAIN
WETLANDS

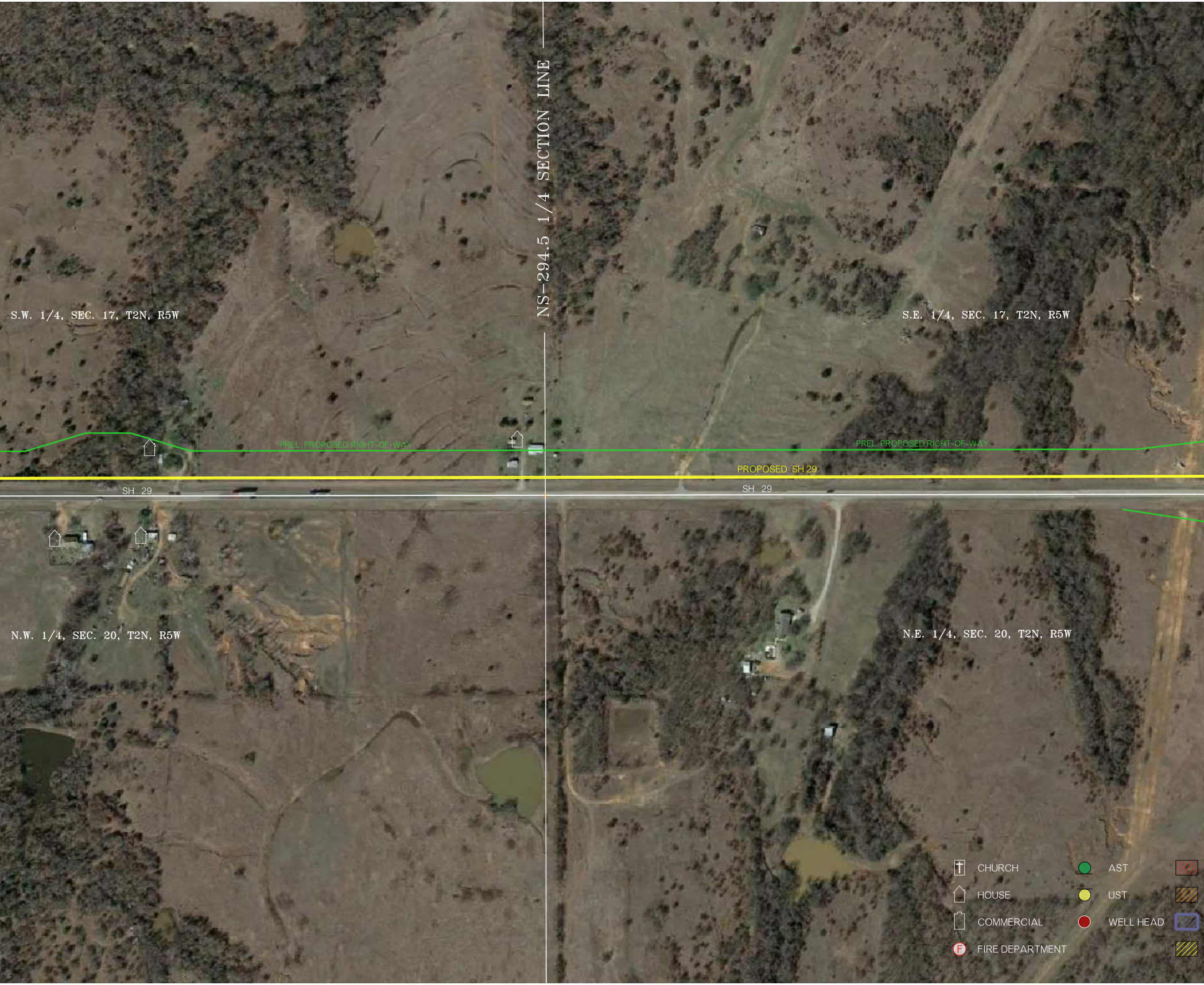
NS-294.5 1/4 SECTION LINE
S.W. 1/4, SEC. 17, T2N, R5W
S.E. 1/4, SEC. 17, T2N, R5W
PREL. PROPOSED RIGHT-OF-WAY
PREL. PROPOSED RIGHT-OF-WAY
PROPOSED SH 29
SH 29
SH 29
N.W. 1/4, SEC. 20, T2N, R5W
N.E. 1/4, SEC. 20, T2N, R5W
CHURCH
HOUSE
COMMERCIAL
FIRE DEPARTMENT
AST
UST
WELL HEAD

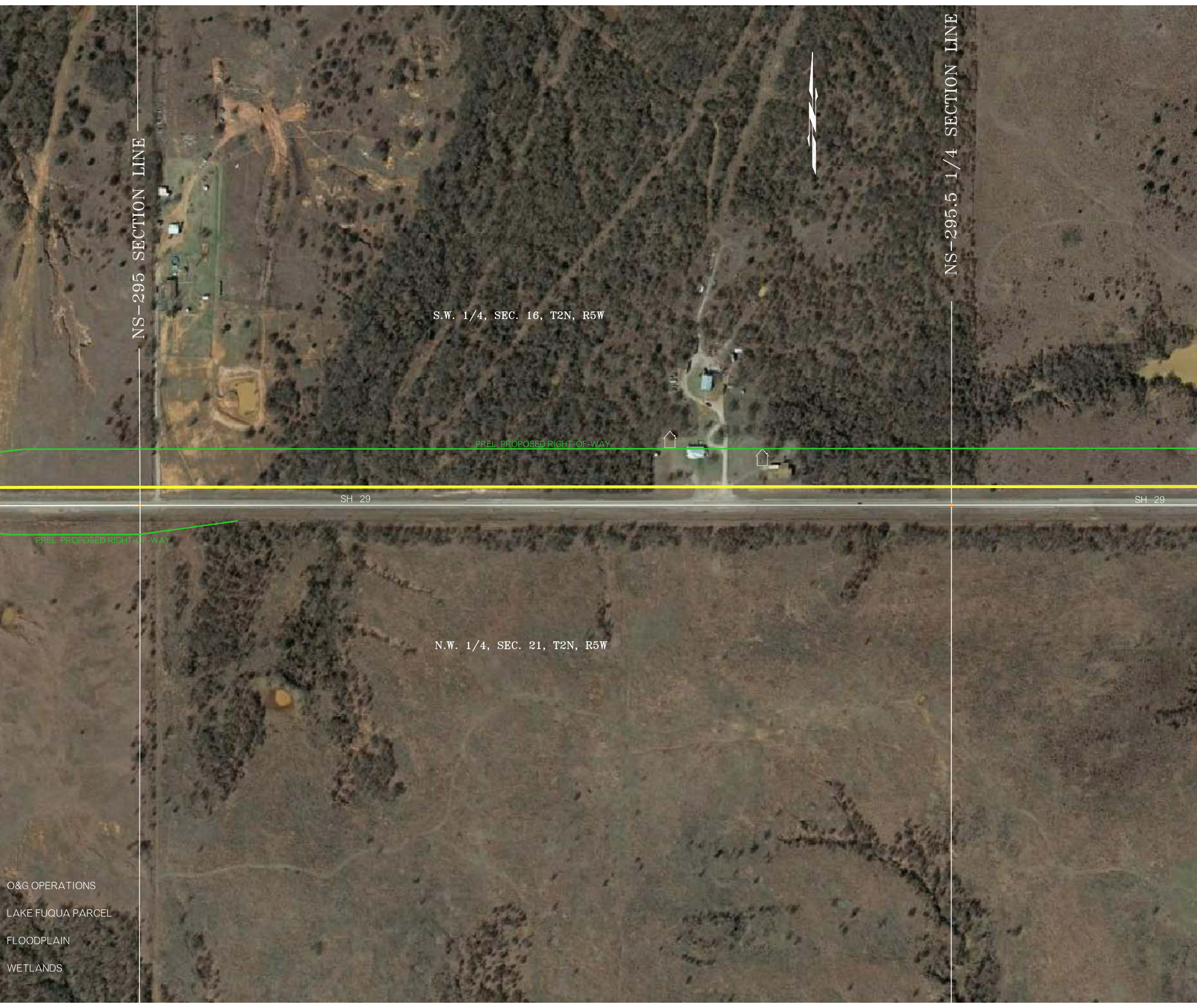
NS-295 SECTION LINE
N
NS-295.5 1/4 SECTION LINE
S.W. 1/4, SEC. 16, T2N, R5W
PREL. PROPOSED RIGHT-OF-WAY
SH 29
SH 29
PREL. PROPOSED RIGHT-OF-WAY
N.W. 1/4, SEC. 21, T2N, R5W
O&G OPERATIONS
LAKE FUQUA PARCEL
FLOODPLAIN
WETLANDS

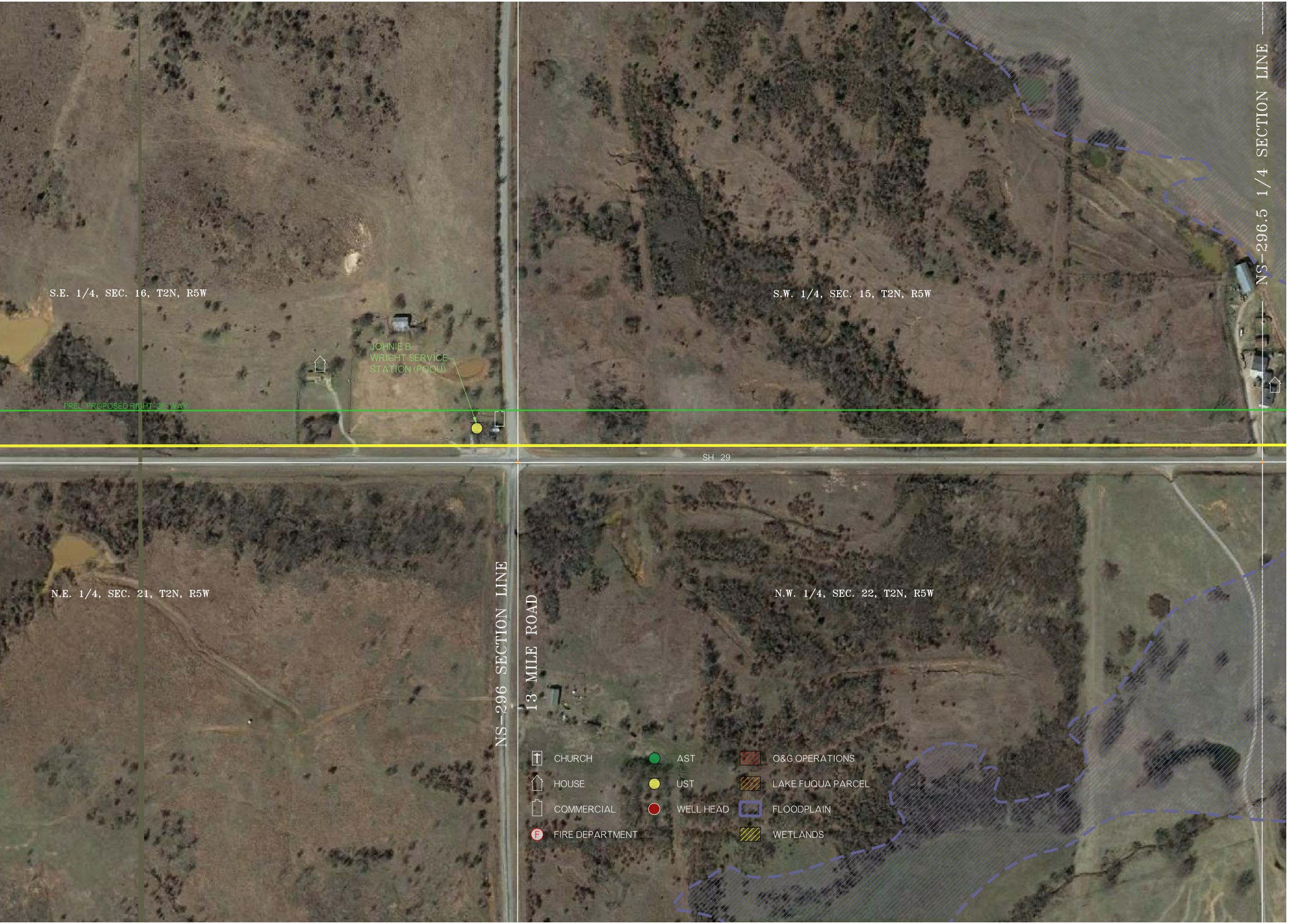
S.E. 1/4, SEC. 16, T2N, R5W
S.W. 1/4, SEC. 15, T2N, R5W
NS-296.5 1/4 SECTION LINE
JOHNIE B
WRIGHT SERVICE
STATION (POOU)
PREL. PROPOSED RIGHT-OF-WAY
SH 29
N.E. 1/4, SEC. 21, T2N, R5W
N.W. 1/4, SEC. 22, T2N, R5W
NS-296 SECTION LINE
13 MILE ROAD
CHURCH
HOUSE
COMMERCIAL
FIRE DEPARTMENT
AST
UST
WELL HEAD
O&G OPERATIONS
LAKE FUQUA PARCEL
FLOODPLAIN
WETLANDS