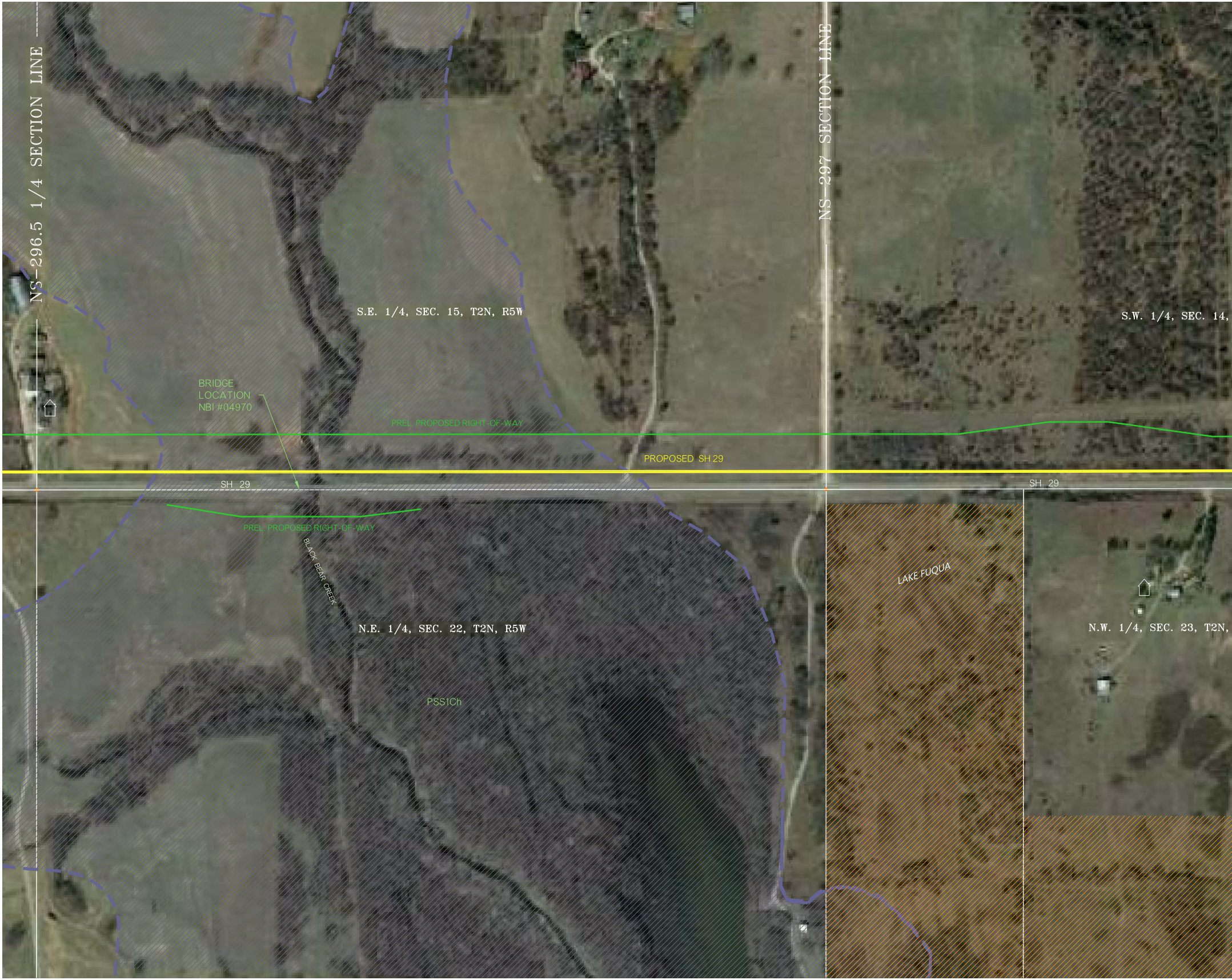
NS-296.5 1/4 SECTION LINE
NS-297 SECTION LINE
S.E. 1/4, SEC. 15, T2N, R5W
S.W. 1/4, SEC. 14,
BRIDGE LOCATION NBI #04970
PREL. PROPOSED RIGHT-OF-WAY
PROPOSED SH 29
SH 29
SH 29
PREL. PROPOSED RIGHT-OF-WAY
BLACK BEAR CREEK
LAKE FUQUA
N.E. 1/4, SEC. 22, T2N, R5W
N.W. 1/4, SEC. 23, T2N,
PSS1Ch

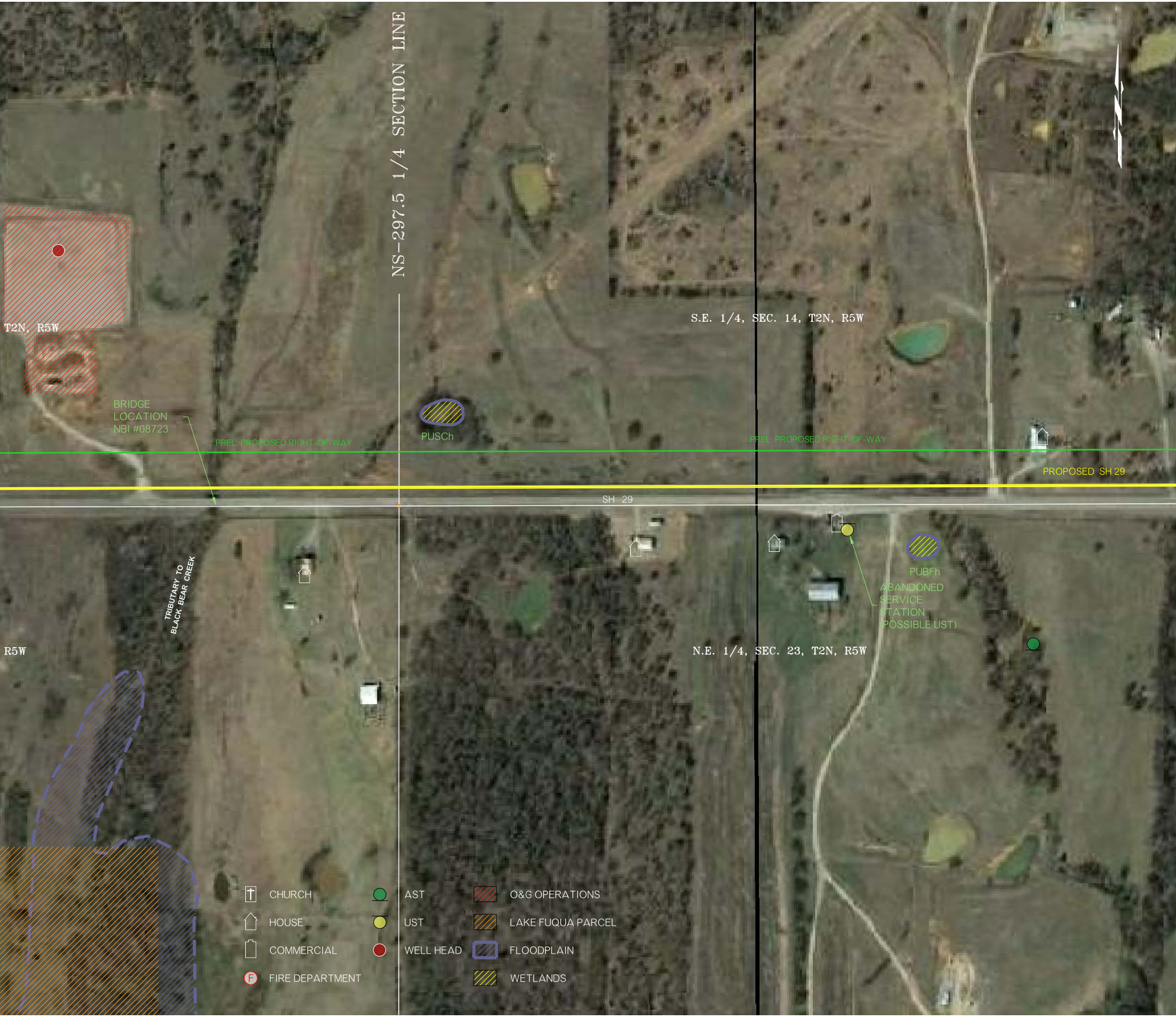
NS-297.5 1/4 SECTION LINE
T2N, R5W
BRIDGE LOCATION NBI #08723
PREL. PROPOSED RIGHT-OF-WAY
PUSCh
PREL. PROPOSED RIGHT-OF-WAY
S.E. 1/4, SEC. 14, T2N, R5W
PROPOSED SH 29
SH 29
TRIBUTARY TO BLACK BEAR CREEK
PUBFh
ABANDONED SERVICE STATION (POSSIBLE UST)
R5W
N.E. 1/4, SEC. 23, T2N, R5W
CHURCH
HOUSE
COMMERCIAL
FIRE DEPARTMENT
AST
UST
WELL HEAD
O&G OPERATIONS
LAKE FUQUA PARCEL
FLOODPLAIN
WETLANDS

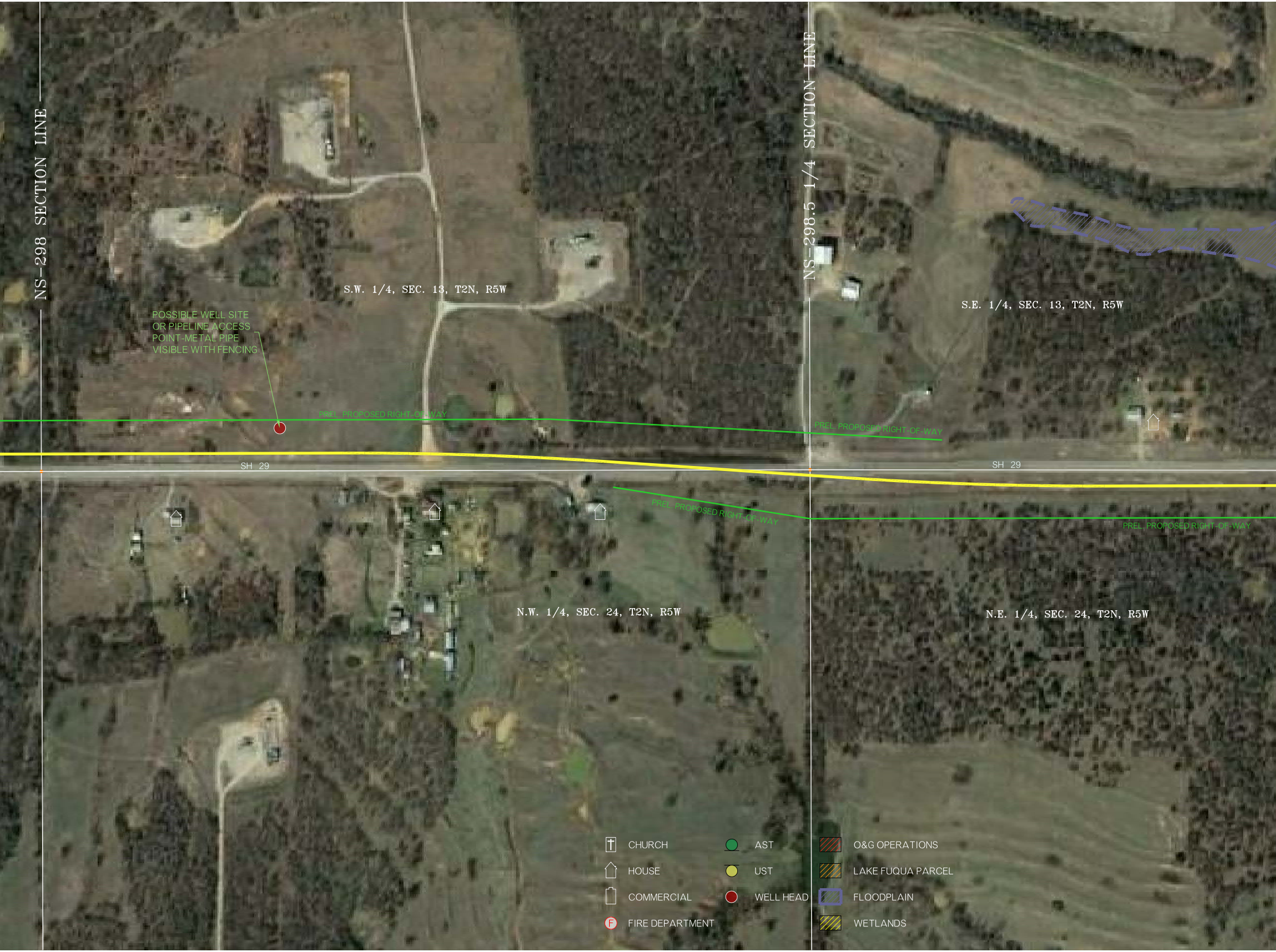
NS-298 SECTION LINE
NS-298.5 1/4 SECTION LINE
S.W. 1/4, SEC. 13, T2N, R5W
S.E. 1/4, SEC. 13, T2N, R5W
POSSIBLE WELL SITE
OR PIPELINE ACCESS
POINT-METAL PIPE
VISIBLE WITH FENCING
PREL. PROPOSED RIGHT-OF-WAY
PREL. PROPOSED RIGHT-OF-WAY
SH 29
SH 29
PREL. PROPOSED RIGHT-OF-WAY
PREL. PROPOSED RIGHT-OF-WAY
N.W. 1/4, SEC. 24, T2N, R5W
N.E. 1/4, SEC. 24, T2N, R5W
CHURCH
HOUSE
COMMERCIAL
FIRE DEPARTMENT
AST
UST
WELL HEAD
O&G OPERATIONS
LAKE FUQUA PARCEL
FLOODPLAIN
WETLANDS

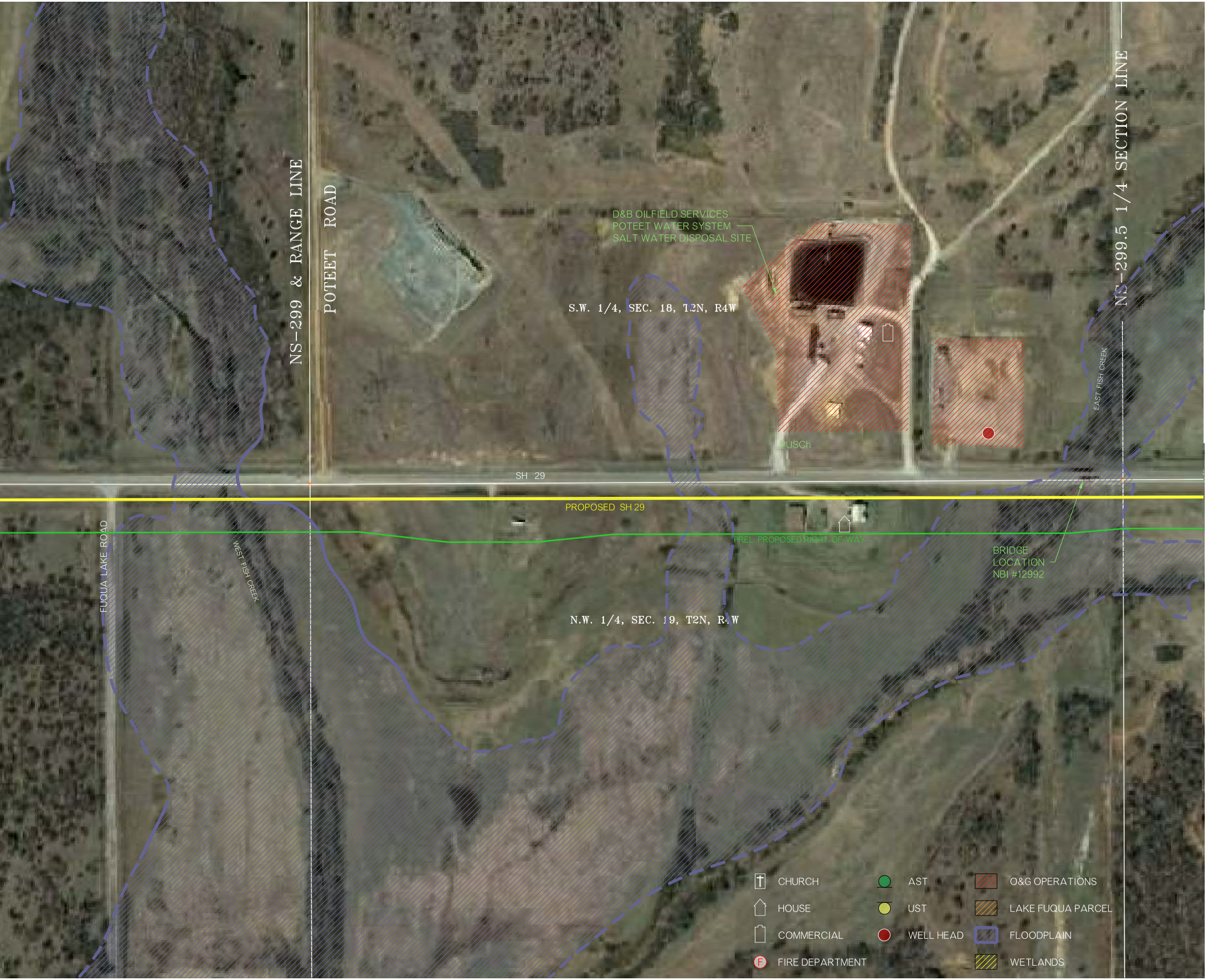
NS-299 & RANGE LINE
POTEET ROAD
D&B OILFIELD SERVICES
POTEET WATER SYSTEM
SALT WATER DISPOSAL SITE
S.W. 1/4, SEC. 18, T2N, R4W
NS-299.5 1/4 SECTION LINE
EAST FISH CREEK
PUSCh
SH 29
PROPOSED SH 29
PREL. PROPOSED RIGHT-OF-WAY
FUQUA LAKE ROAD
WEST FISH CREEK
BRIDGE
LOCATION
NBI #12992
N.W. 1/4, SEC. 19, T2N, R4W
CHURCH
HOUSE
COMMERCIAL
FIRE DEPARTMENT
AST
UST
WELL HEAD
O&G OPERATIONS
LAKE FUQUA PARCEL
FLOODPLAIN
WETLANDS