









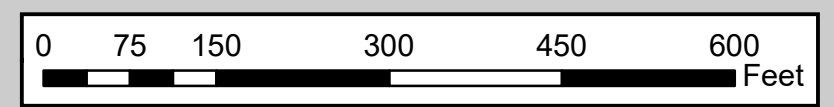


**Project End**

**Project Start**

**Legend**

-  NBI Bridges
-  Temporary Detour Alignment
-  Temporary R/W
-  Proposed Alignment
-  Existing Alignment
-  Proposed Permanent R/W
-  Existing R/W
-  Mapped Streams
-  Section Lines
-  Parcels



**Project Overview**

JP 29781(04)  
 SH-101 over Polecat Creek  
 Sequoyah County, OK

