





62

62

82

Legend

-  Decorative Median
-  Existing Pavement
-  Proposed Pavement
-  Sod

ODOT District 1
Cherokee County, Oklahoma
Design Layout



JP 32105(04) US-62:
From 0.2 Mile South of the
US-62/SH-82 Junction,
North Approximately 1.4 Miles
(with Intersection Modification)

