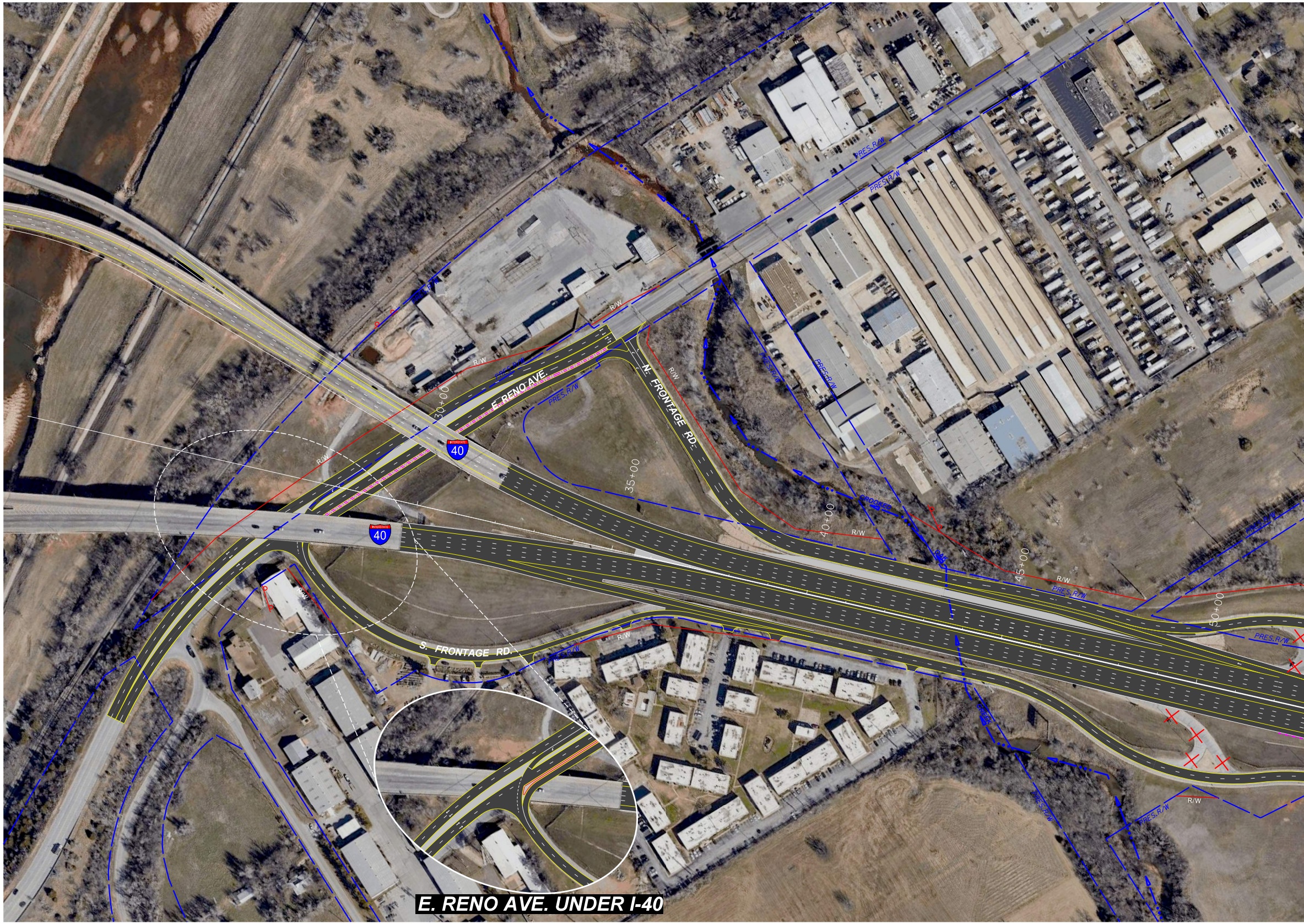
PRES.R/W
PRES.R/W
PRES.R/W
PRES.R/W
PRES.R/W
PRES.R/W
PRES.R/W
PRES.R/W
R/W
R/W
R/W
R/W
R/W
R/W
R/W
R/W
E. RENO AVE.
N. FRONTAGE RD.
S. FRONTAGE RD.
30+00
35+00
40+00
45+00
50+00
40
40
CROOKED
OAK
CREEK

E. RENO AVE. UNDER I-40

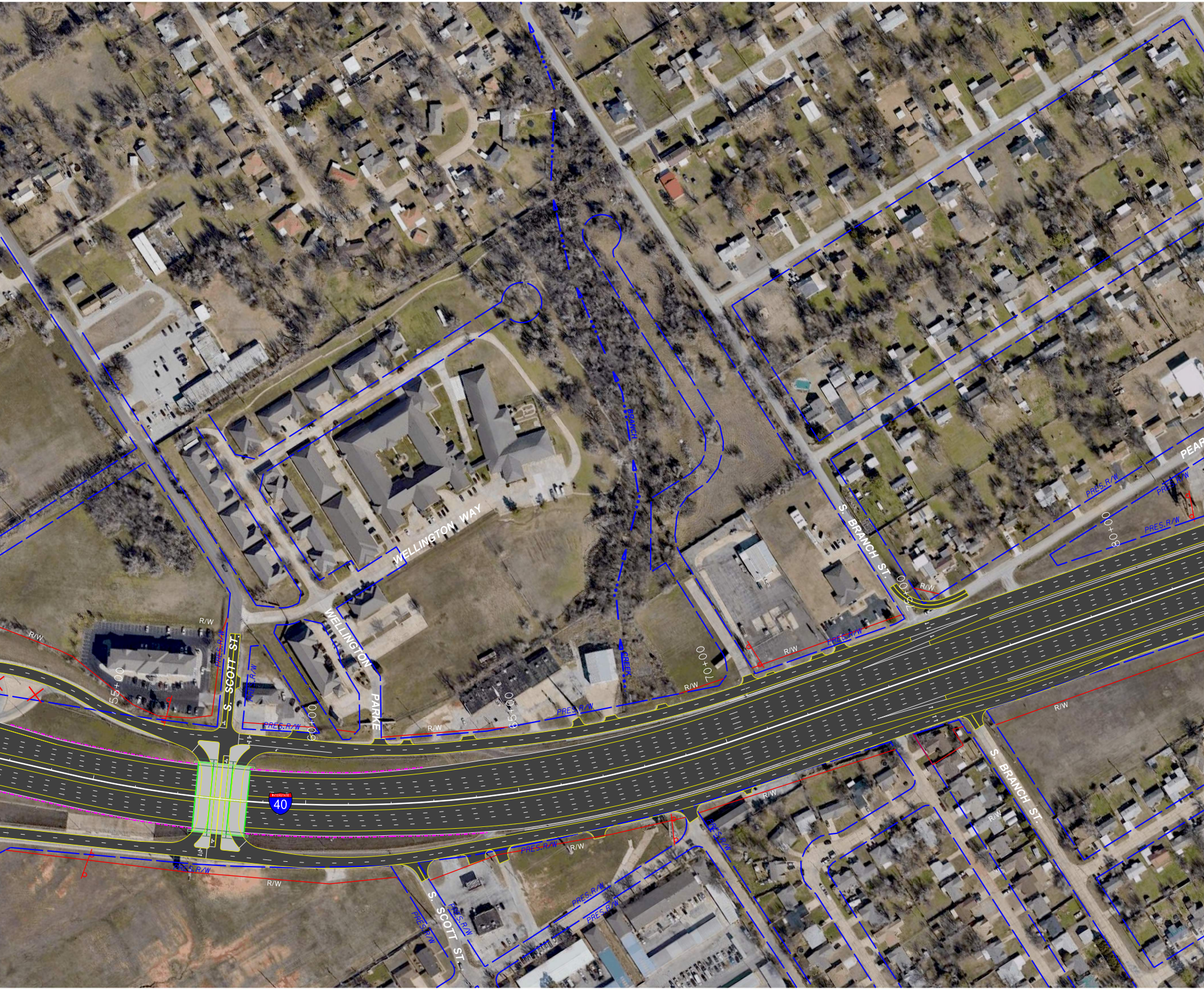

S. SCOTT ST.
WELLINGTON WAY
WELLINGTON PARKE
BRANCH
CREEK
S. BRANCH ST.
PEAR
R/W
PRES.R/W
55+00
60+00
65+00
70+00
75+00
80+00
INTERSTATE
40
S. SCOTT ST.
S. BRANCH ST.

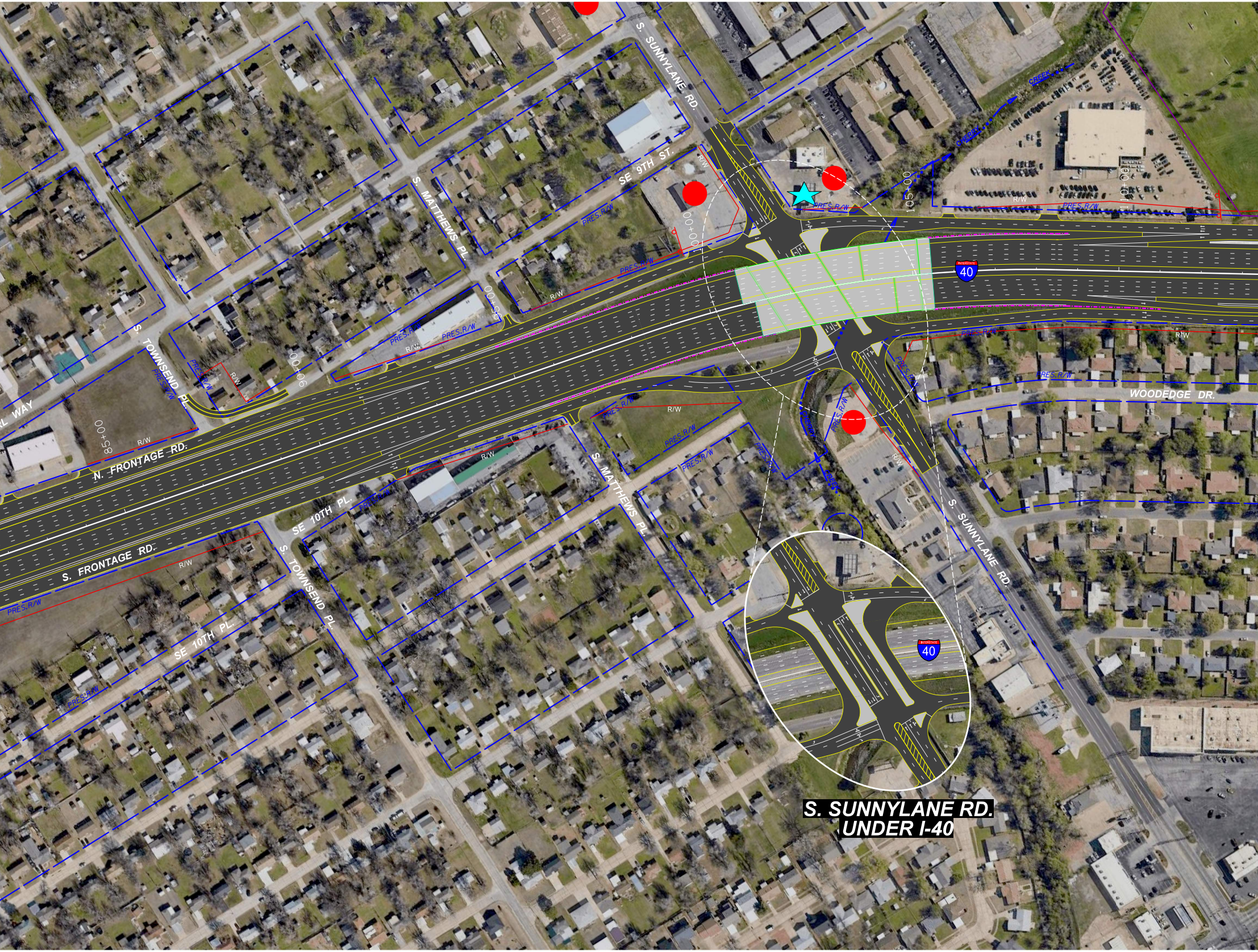
S. SUNNYLANE RD.
SE 9TH ST.
S. MATTHEWS PL.
S. TOWNSEND PL.
RL WAY
N. FRONTAGE RD.
S. FRONTAGE RD.
SE 10TH PL.
SE 10TH PL.
S. TOWNSEND PL.
S. MATTHEWS PL.
WOODEDGE DR.
S. SUNNYLANE RD.
CREEK
CREEK
CREEK
85+00
90+00
95+00
100+00
105+00
110+00
R/W
PRES. R/W
INTERSTATE
40
INTERSTATE
40

S. SUNNYLANE RD.
UNDER I-40

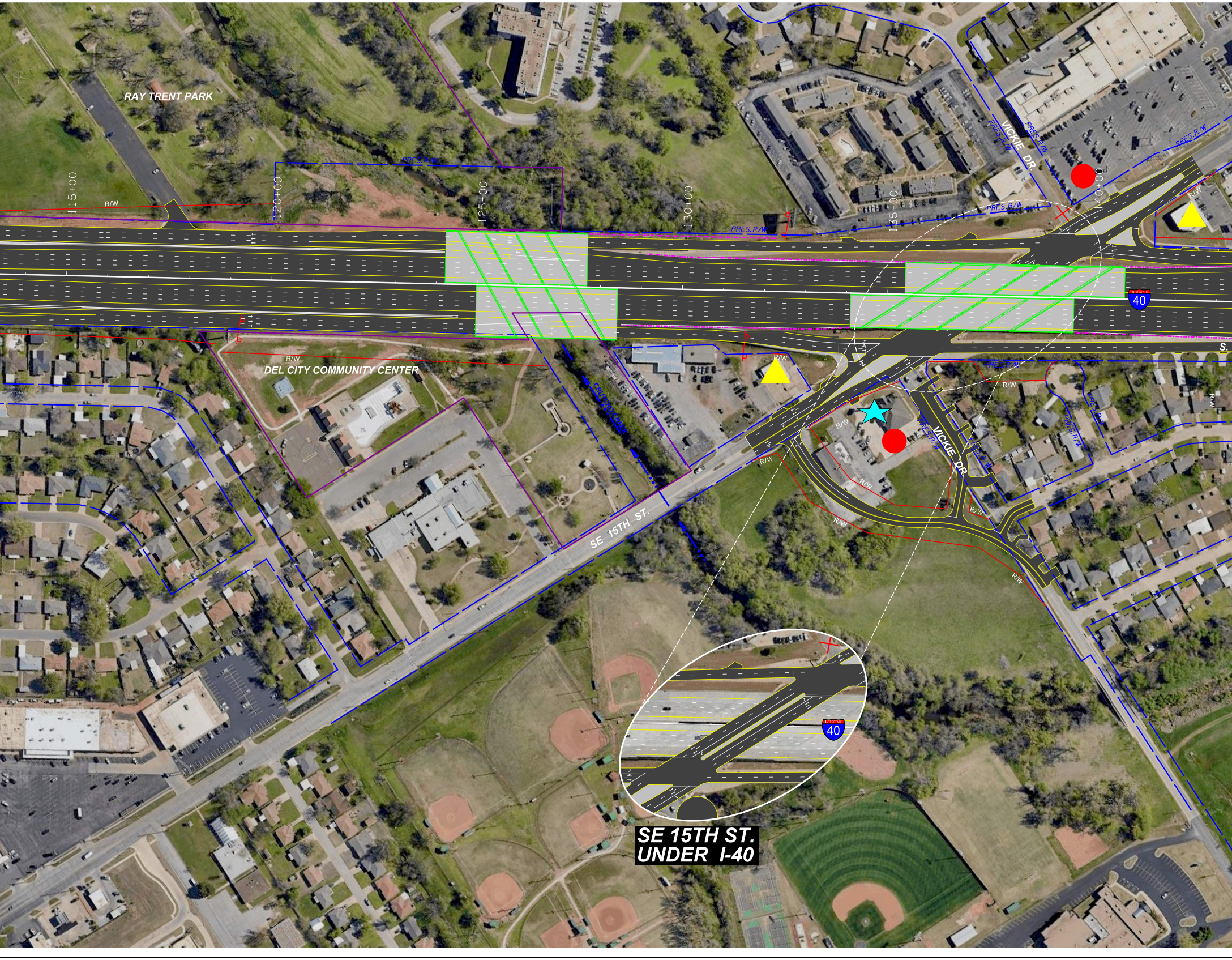
RAY TRENT PARK
115+00
120+00
125+00
130+00
135+00
140+00
R/W
PRES. R/W
VICKIE DR.
40
S.
DEL CITY COMMUNITY CENTER
CRUTCHO CREEK
SE 15TH ST.
SE 15TH ST.
UNDER I-40

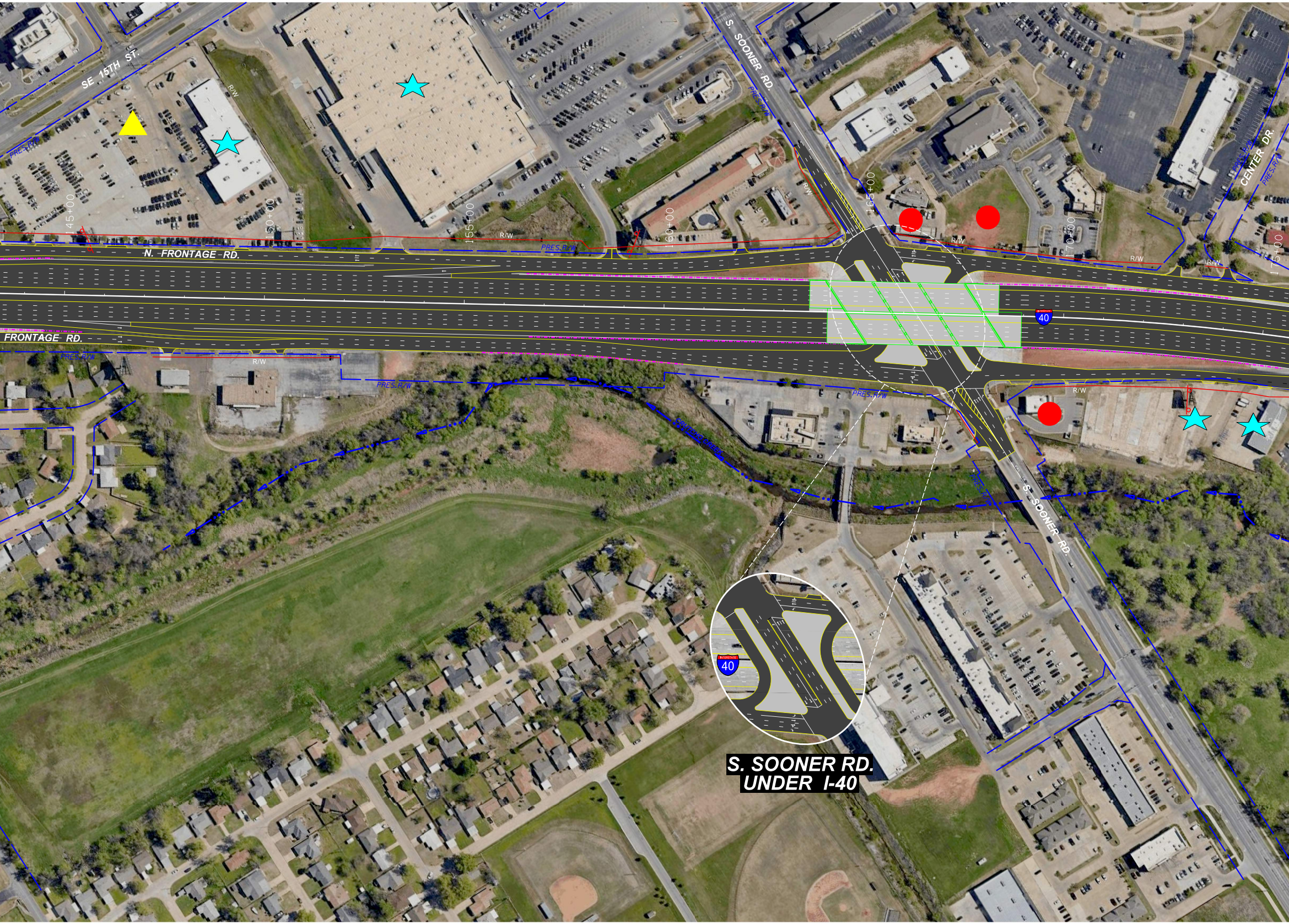
SE 15TH ST.
S. SOONER RD
CENTER DR.
N. FRONTAGE RD.
FRONTAGE RD.
PRES. R/W
R/W
145+00
150+00
155+00
160+00
165+00
170+00
175+00
40
S. SOONER RD.

S. SOONER RD.
UNDER I-40

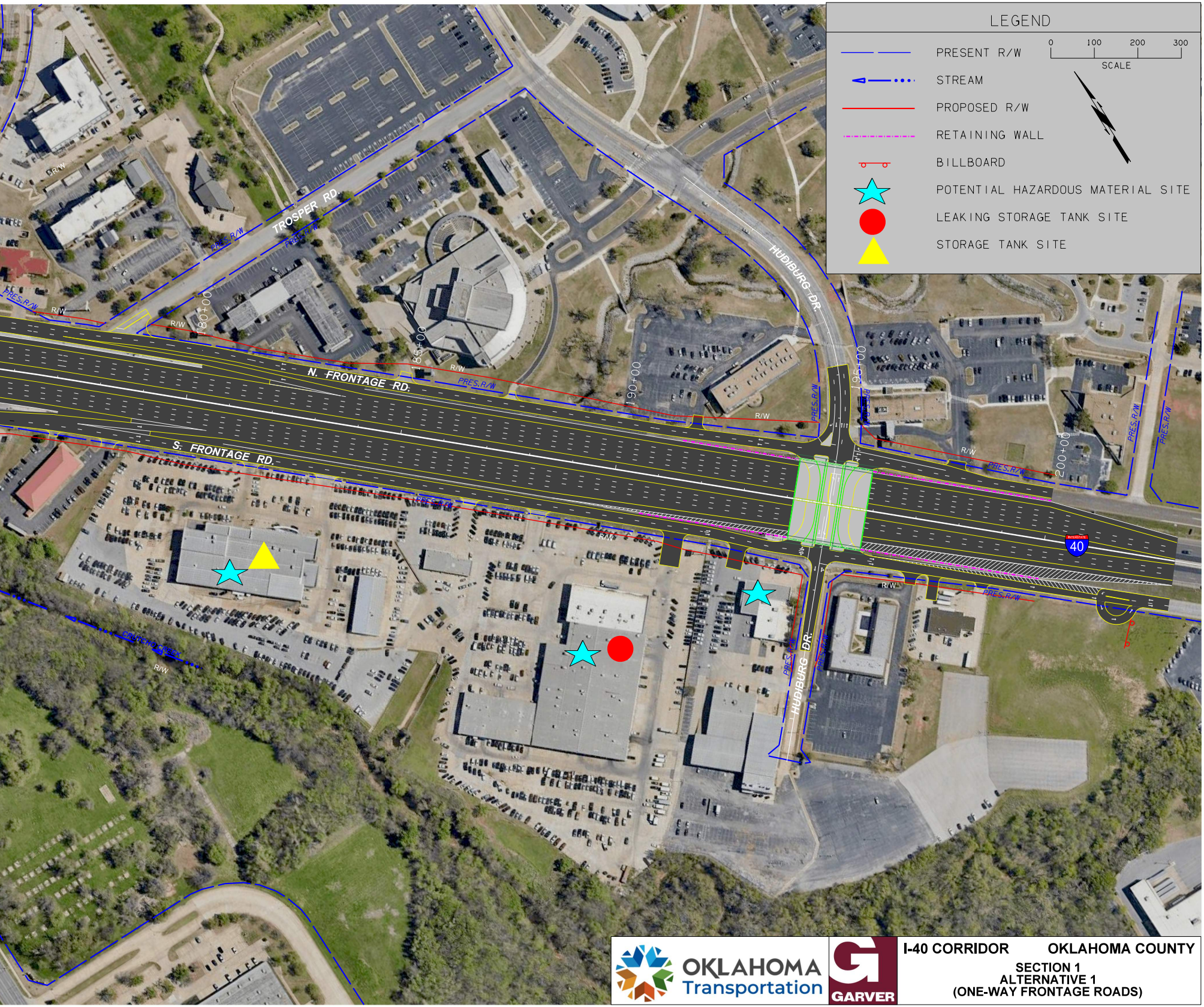

LEGEND
PRESENT R/W
STREAM
PROPOSED R/W
RETAINING WALL
BILLBOARD
POTENTIAL HAZARDOUS MATERIAL SITE
LEAKING STORAGE TANK SITE
STORAGE TANK SITE
0
100
200
300
SCALE
TROSPER RD.
HUDIBURG DR.
N. FRONTAGE RD.
S. FRONTAGE RD.
HUDIBURG DR.
CRUTCHO CREEK
180+00
185+00
190+00
195+00
200+00
PRES.R/W
R/W
40

I-40 CORRIDOR **OKLAHOMA COUNTY**

SECTION 1
ALTERNATIVE 1
(ONE-WAY FRONTAGE ROADS)

OKLAHOMA Transportation

GARVER